(20)

71

2034

TOWNSHIP No. 35 NORTH. RANGE No. 73 WEST of the 6th Principal MERIDIAN.

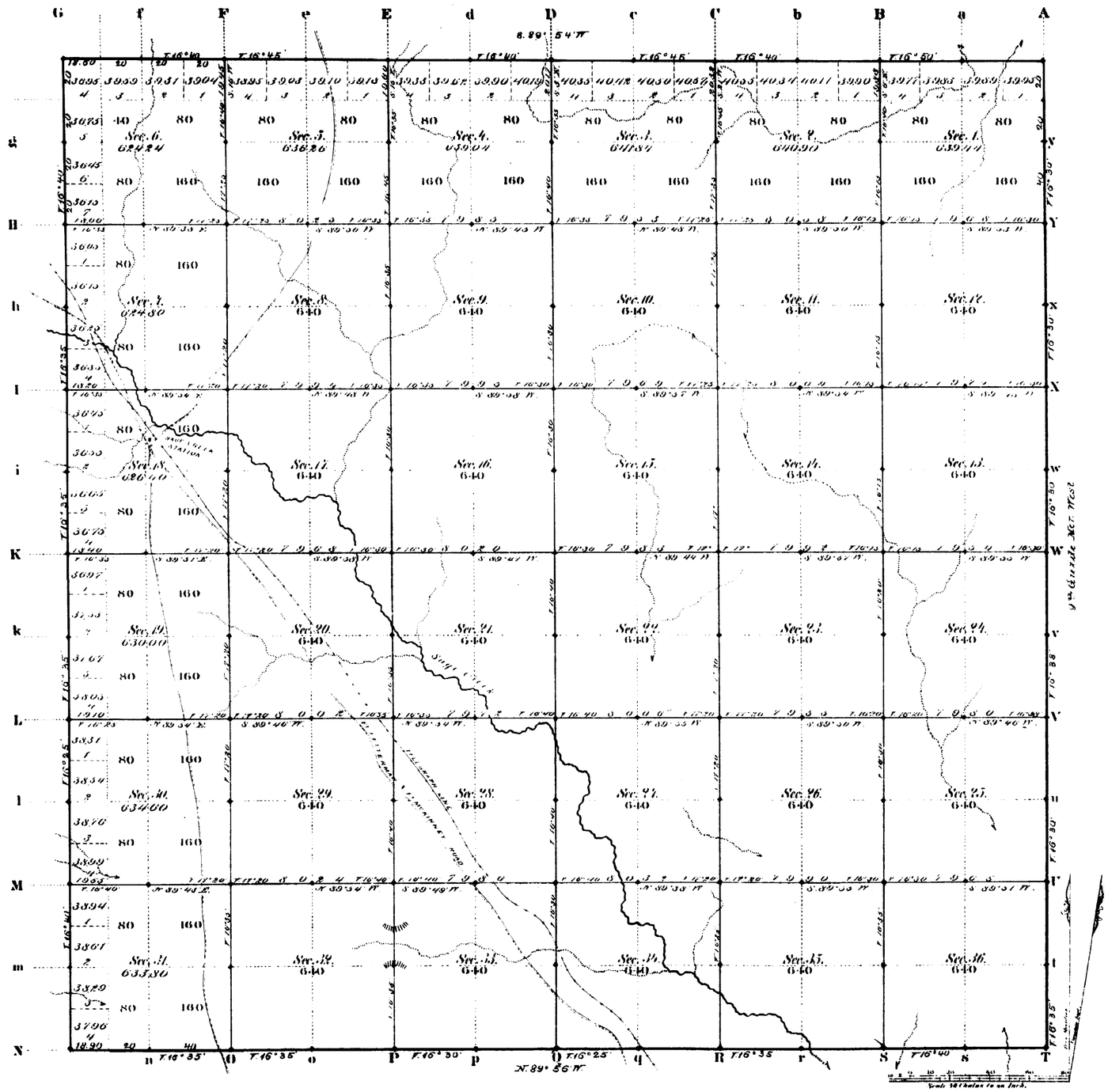

Total number of Acres. 22971.32

Surveys Designated	By Whom Surveyed	Date of Contract	Amount of Surveys Mls. Chs. Lks.	When Surveyed	Magnetic Declination
S.W. & N. Township lines	Wm. O. Owen	Sept. 20, 1881	17. 77. 50	Oct. 20, & 21, 1881	16° 36' East
Subdivisions	" " "	" " "	59 70. 2	July 17 22, 1882	16° 50' "
Connections					
9th Guide M. W.	McCarthy & Moore	Febr. 2, 1881	6 00 00	Febr. 15, 1881	

The above Map of Township No. 35 North Range No. 73 West of the Sixth Principal Meridian Wyoming Territory is strictly conformable to the field notes of the survey thereof on file in this Office, which have been examined and approved

Surveyor General's Office,
Cheyenne, Wyoming
June 4th 1883

Edw. C. David
Sur. Genl.

A. Gast & Co. St. Louis Mo.

1483

35 - 73

(20) Indexed

2086

.91

EXTERIOR LINES.

of Tp's 33 to 36 inclusive, N., R's 73 to 80 inclusive, W. of 6th P.M. Wyo. Ter.

SCALE, 3 MILES TO 1 INCH. MAGNETIC VAR. EAST

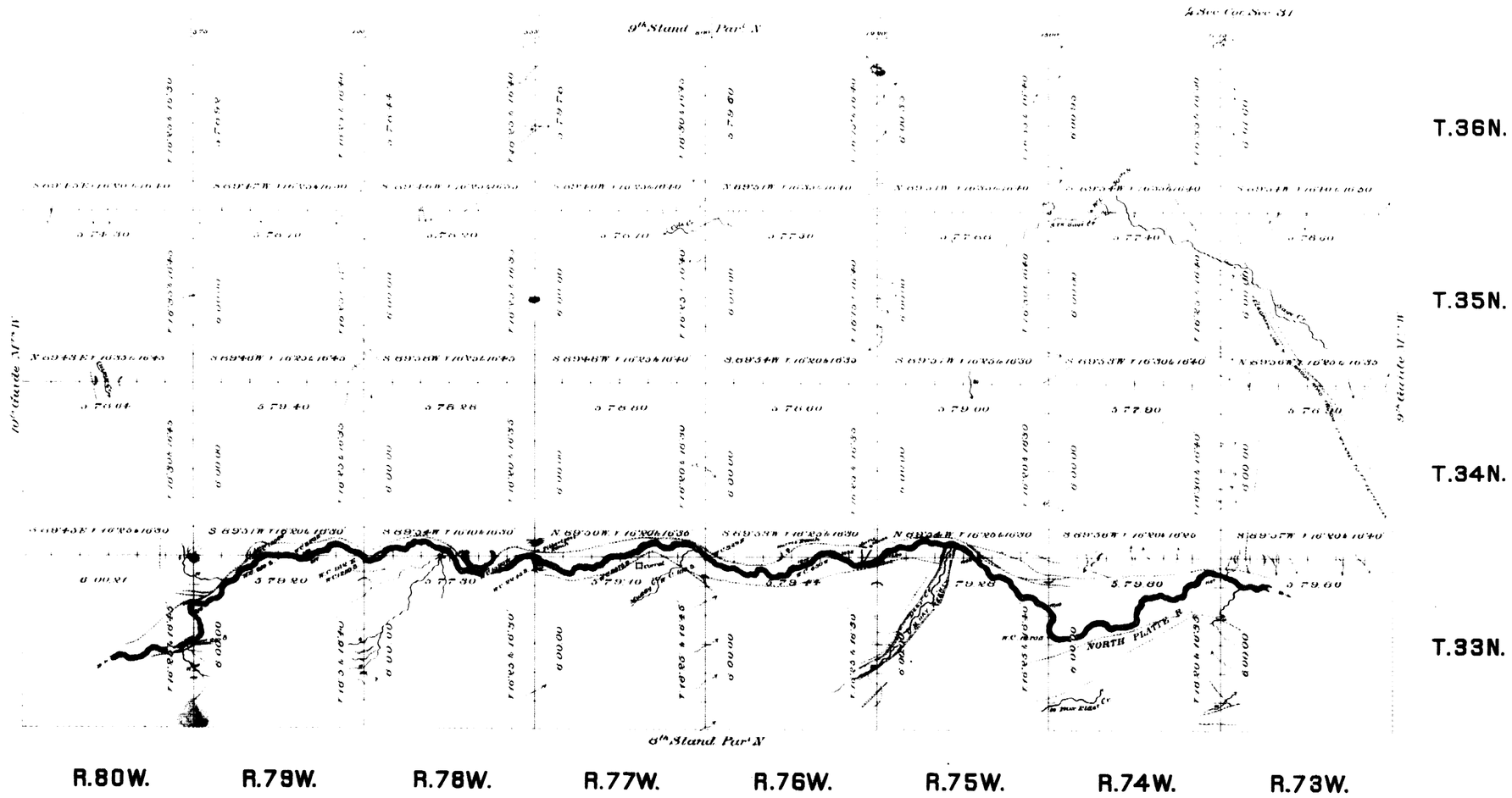

Surveys Designated	By Whom Surveyed	Date of Contract	Amount of Surveys	When Surveyed
Exterior lines	Wm. O. Owen	Sep. 20th 1881	311 43 23	Oct. 18 - Nov. 30th 1881
Connections	" " "	" " "	62 63	" " "

I hereby certify that the above diagram of the Exterior lines of Townships 33 to 36 inclusive, N., Ranges 73 to 80 inclusive, W. of the 6th Principal Meridian, Wyoming Territory, is strictly conformable to the field notes of the survey thereof on file in this Office, which have been examined and approved.

Surveyor General's Office,
Cheyenne Wyoming June 4th 1883 } Edw. C. David Sur. Gen.

1532

1108

9TH GUIDE MERIDIAN WEST.

From the 8th to the 10th Standard Parallel North, between Ranges 72 & 73 West of the 6th prest. Mer. Wyo. Ter.

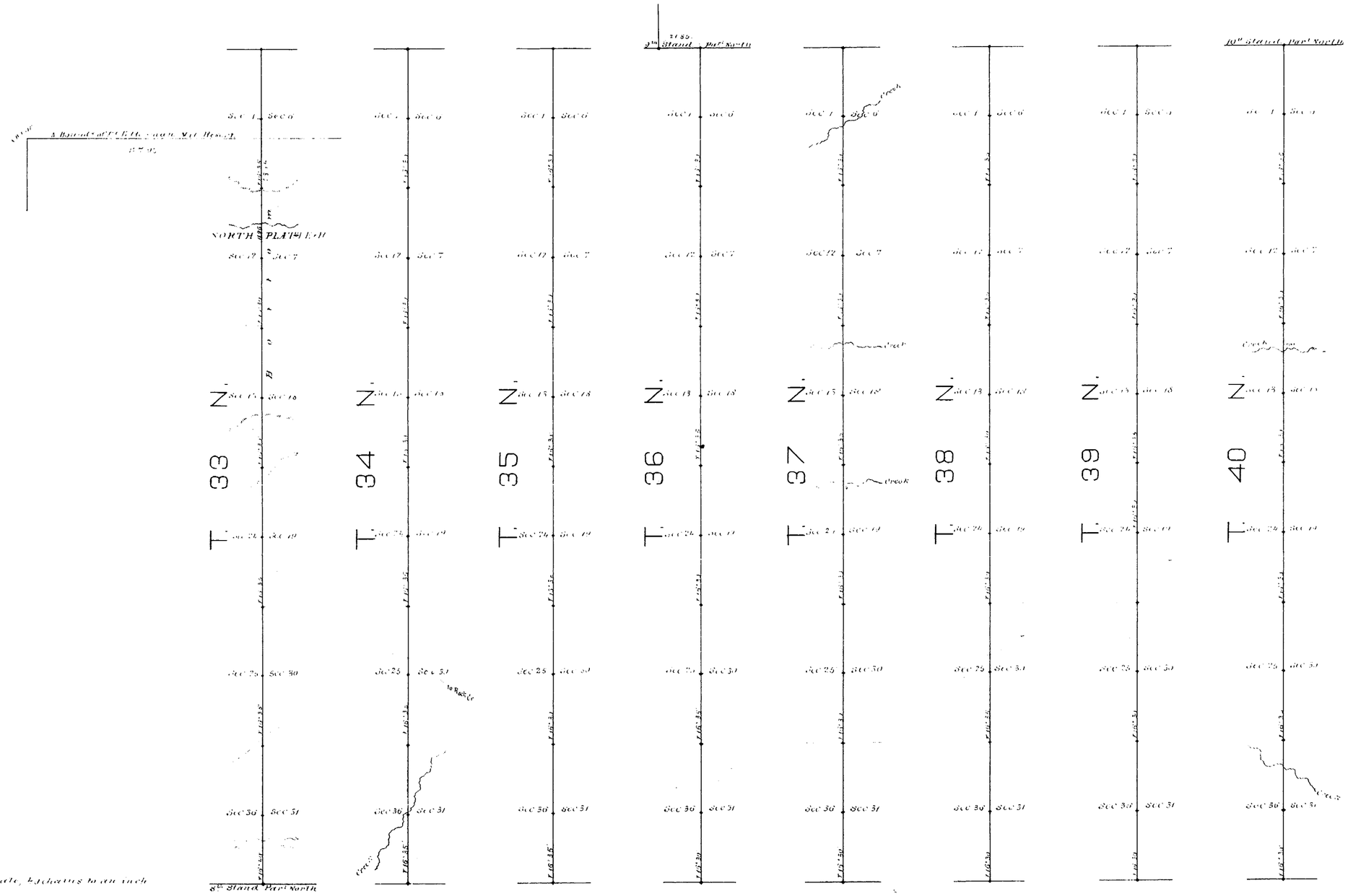

Scale, 4 chains to an inch

Magnetic Variat. East

Surveys Designated	By whom surveyed	Date of Contract	Amount of Surveys Mls.	Chs.	Lks.	When Surveyed
9th Guide Mer. West	Mr. Carthy & Moore	Febr. 2, 1881	48	0	0	February 14-18, 1881
Connections	"	"		21	65	" " 16th "

I hereby certify that the above diagram of the 9th Guide Meridian West, from the 8th to the 10th Standard Parallel North, between Ranges 72 & 73 West of the 6th Principal Meridian, Wyoming Territory is strictly conformable to the field notes of the survey thereof on file in this Office, which has been examined & approved.

Surveyor General's Office,
Cheyenne, Wyo. July 14th 1887

Edw. C. David
Surveyor General.

793