8183 **Click Here for Field Notes**

ORIGINAL

TOWNSHIP 35 NORTH, RANGE 74 WEST, OF THE SIXTH PRINCIPAL MERIDIAN, WYOMING.

DEPENDENT RESURVEY

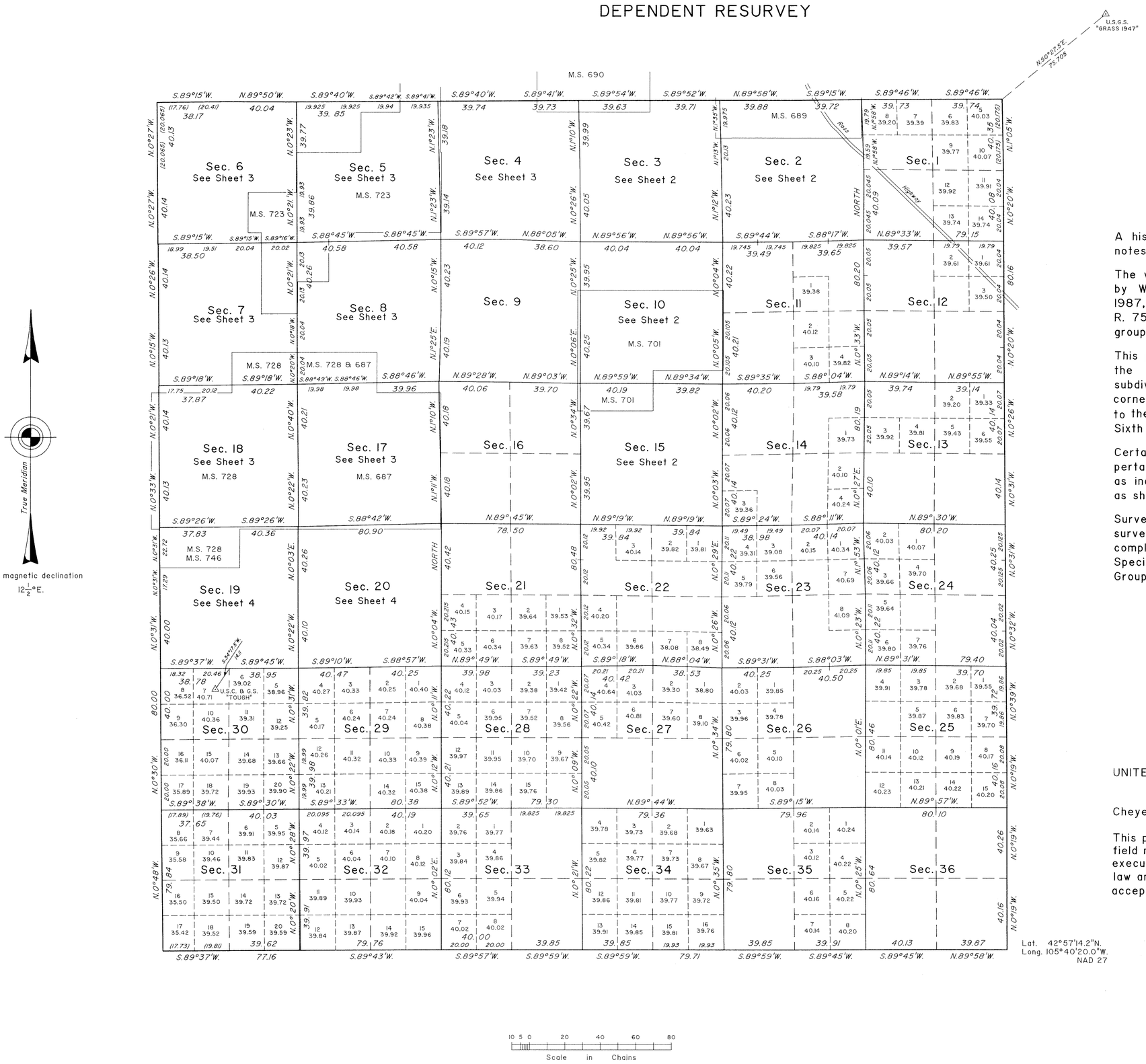

A history of surveys is contained in the field notes.

The west boundary was dependently resurveyed by William H. Herbst and Lynn A. Forbes in 1987, during the dependent resurvey of T. 35 N., R. 75 W., executed concurrently under this same group.

This plat represents the dependent resurvey of the south and east boundaries, and the subdivisional lines, designed to restore the corners in their true original locations according to the best available evidence, T. 35 N., R. 74 W., Sixth Principal Meridian, Wyoming.

Certain modified lots and areas shown hereon pertain to Federal interest estate only. Except as indicated hereon, the lottings and areas are as shown on the plat approved June 4, 1883.

Survey executed by Lynn A. Forbes, cadastral surveyor beginning October 5, 1987, and completed November 9, 1988, pursuant to Special Instructions dated April 3, 1987, for Group No. 501, Wyoming.

Lat. 42°57'14.2"N.
Long. 105°40'20.0"W.
NAD 27

UNITED STATES DEPARTMENT OF THE INTERIOR
BUREAU OF LAND MANAGEMENT

Cheyenne, Wyoming September 29, 1997

This plat is strictly conformable to the approved field notes, and the survey, having been correctly executed in accordance with the requirements of law and the regulations of this Bureau, is hereby accepted.

For the Director

John P. Lee

Chief Cadastral Surveyor for Wyoming

W.H.B.

JZM

OFFICIALLY FILED: November 7, 1997

1529 A

8184

ORIGINAL

SHEET 2 OF 4

TOWNSHIP 35 NORTH, RANGE 74 WEST, OF THE SIXTH PRINCIPAL MERIDIAN, WYOMING.

DEPENDENT RESURVEY

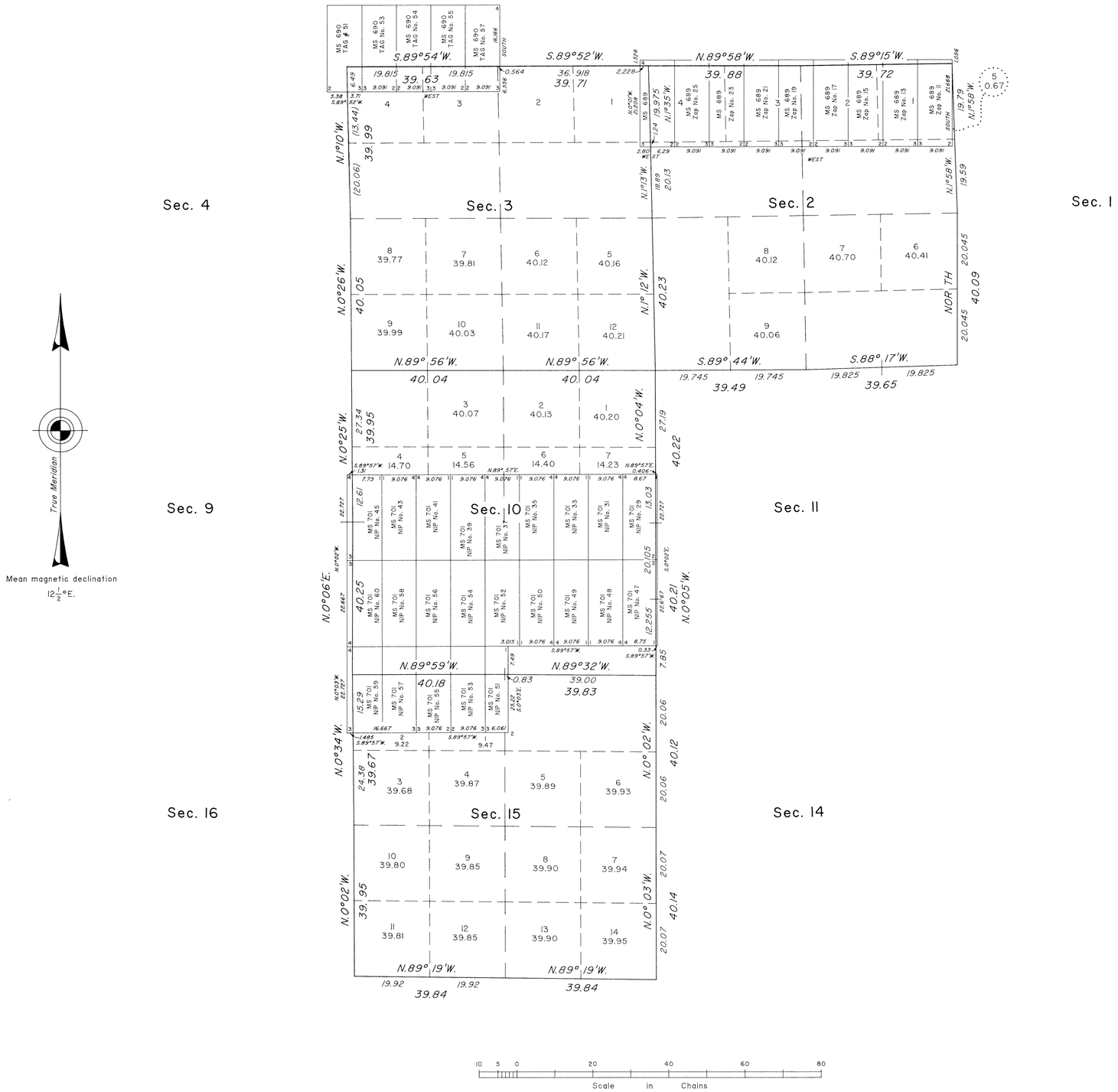

Reference should be made to Sheet No. 1 for survey information.

UNITED STATES DEPARTMENT OF THE INTERIOR
BUREAU OF LAND MANAGEMENT

Cheyenne, Wyoming September 29, 1997

This plat is strictly conformable to the approved field notes, and the survey, having been correctly executed in accordance with the requirements of law and the regulations of this Bureau, is hereby accepted.

For the Director

John P. Lee

Chief Cadastral Surveyor for Wyoming

W.H.B.

OFFICIALLY FILED: November 7, 1997

1529 B

8185

ORIGINAL

SHEET 3 OF 4

TOWNSHIP 35 NORTH, RANGE 74 WEST, OF THE SIXTH PRINCIPAL MERIDIAN, WYOMING.

DEPENDENT RESURVEY

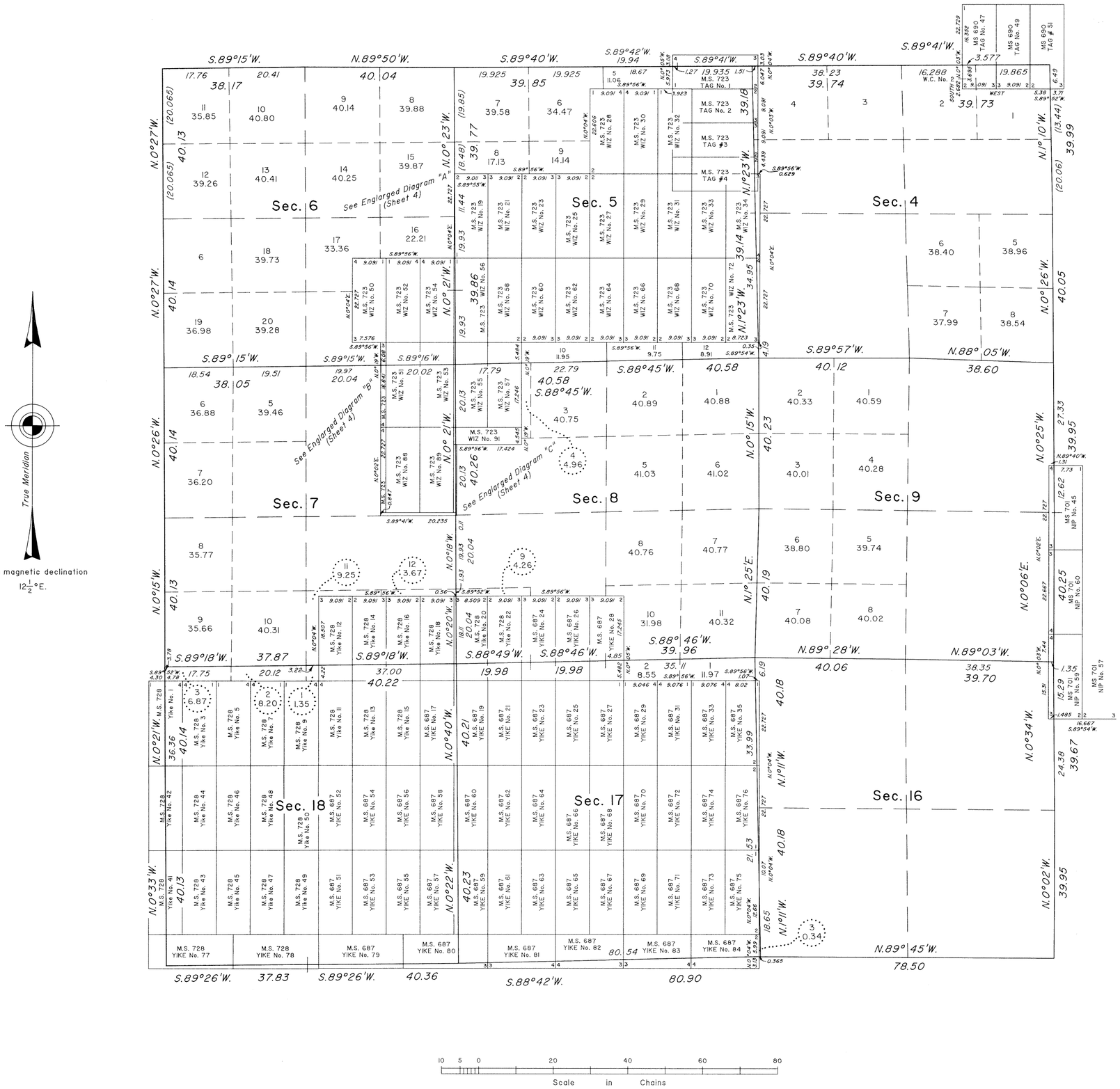

Reference should be made to Sheet No. 1 for survey information.

UNITED STATES DEPARTMENT OF THE INTERIOR
BUREAU OF LAND MANAGEMENT

Cheyenne, Wyoming September 29, 1997

This plat is strictly conformable to the approved field notes, and the survey, having been correctly executed in accordance with the requirements of law and the regulations of this Bureau, is hereby accepted.

For the Director

John P. Lee

Chief Cadastral Surveyor for Wyoming

W.H.B.

OFFICIALLY FILED: November 7, 1997

1529 C

8186

ORIGINAL

SHEET 4 OF 4

TOWNSHIP 35 NORTH, RANGE 74 WEST, OF THE SIXTH PRINCIPAL MERIDIAN, WYOMING.

DEPENDENT RESURVEY

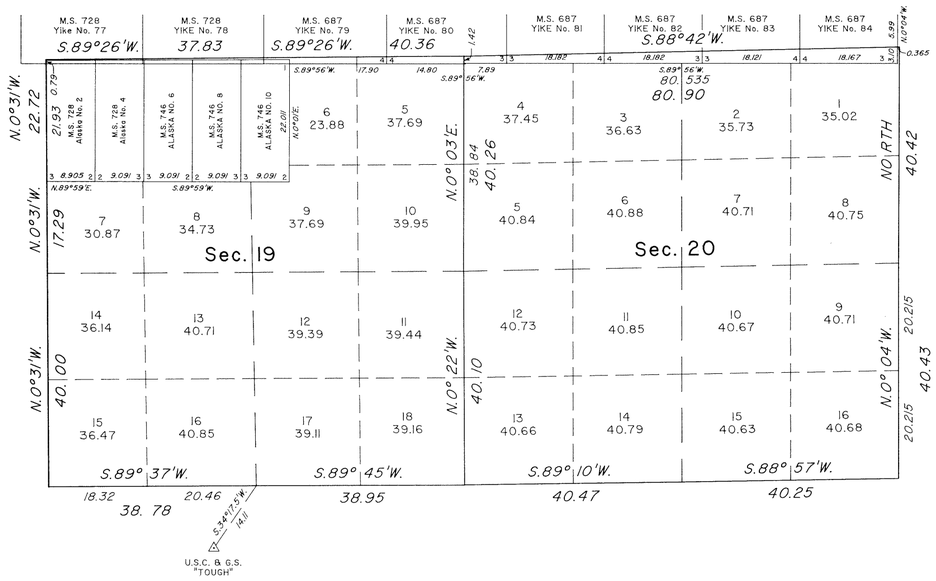

Sec. 21

Reference should be made to Sheet No. 1 for survey information.

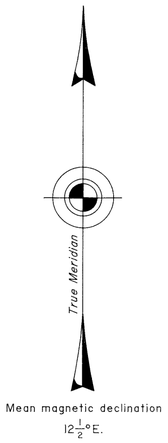

Mean magnetic declination $12\frac{1}{2}$°E.

ENLARGED DIAGRAM "A"

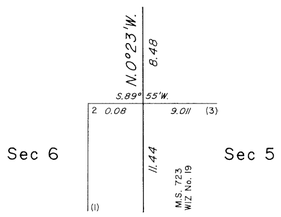

(Not to Scale)

ENLARGED DIAGRAM "B"

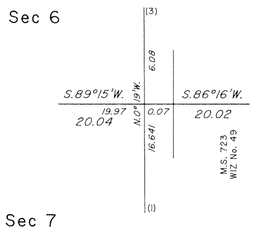

(Not to Scale)

ENLARGED DIAGRAM "C"

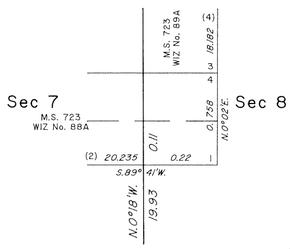

(Not to Scale)

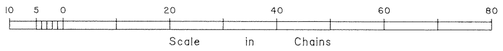

UNITED STATES DEPARTMENT OF THE INTERIOR
BUREAU OF LAND MANAGEMENT

Cheyenne, Wyoming September 29, 1997

This plat is strictly conformable to the approved field notes, and the survey, having been correctly executed in accordance with the requirements of law and the regulations of this Bureau, is hereby accepted.

For the Director

John P. Lee

Chief Cadastral Surveyor for Wyoming

W.H.B.

OFFICIALLY FILED: November 7, 1997

1529 D

8214

ORIGINAL

TOWNSHIP 35 NORTH, RANGE 74 WEST, OF THE SIXTH PRINCIPAL MERIDIAN, WYOMING.

SUPPLEMENTAL PLAT

Sec. 7

Sec. 8

Sec. 17

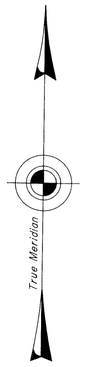

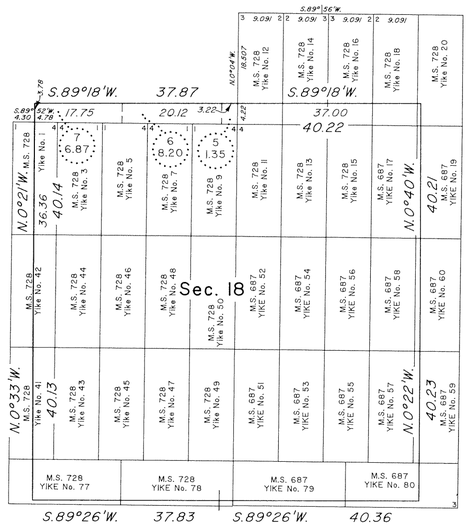

This plat showing revised lot numbers in section 18, T. 35 N., R. 74 W., Sixth Principal Meridian, Wyoming, is based upon the plat approved June 4, 1883, and the dependent resurvey plats accepted September 29, 1997.

UNITED STATES DEPARTMENT OF THE INTERIOR
BUREAU OF LAND MANAGEMENT

Cheyenne, Wyoming March 27, 1998

This plat, showing amended lottings, is based upon the official records and, having been correctly prepared in accordance with the regulations of this Bureau, is hereby accepted.

For the Director

Chief Cadastral Surveyor for Wyoming

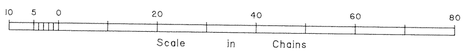

W.H.B.

1529 E

OFFICIALLY FILED: May 11, 1998

ORIGINAL

TOWNSHIP 35 NORTH, RANGE 74 WEST, OF THE SIXTH PRINCIPAL MERIDIAN, WYOMING.

SUPPLEMENTAL PLAT

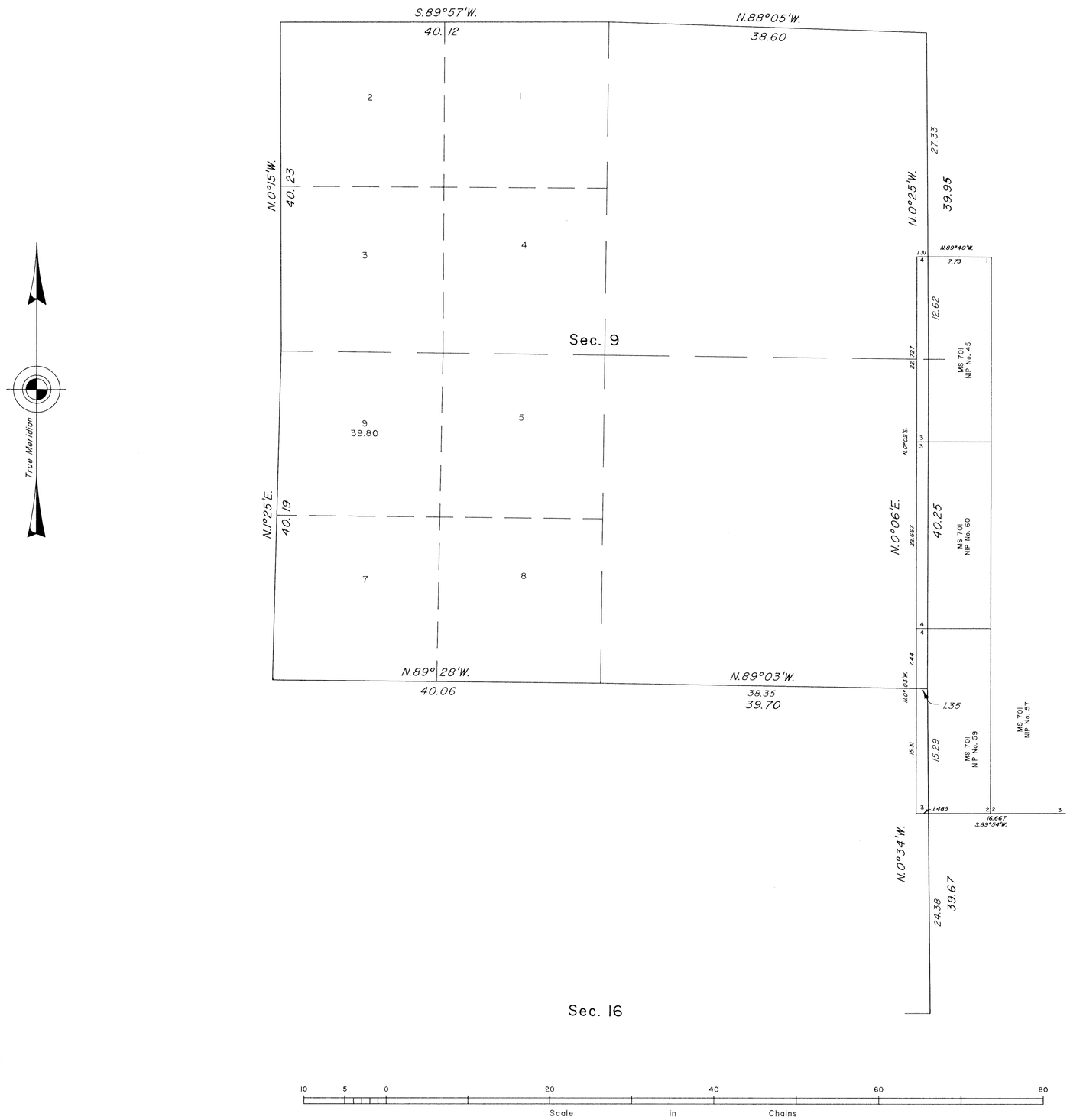

This plat showing lot 9, section 9, is based upon the plat accepted September 29, 1997, and corrects the erroneous acreage of Lot 6.

UNITED STATES DEPARTMENT OF THE INTERIOR
BUREAU OF LAND MANAGEMENT

Cheyenne, Wyoming December 3, 1998

This plat, showing amended lottings, is based upon the official records and, having been correctly prepared in accordance with the regulations of this Bureau, is hereby accepted.

For the Director

John P. Lee

Chief Cadastral Surveyor for Wyoming

W.H.B.

OFFICIALLY FILED: December 3, 1998

2083

TOWNSHIP No 35 NORTH, RANGE No 74 WEST of the 6th Principal MERIDIAN.

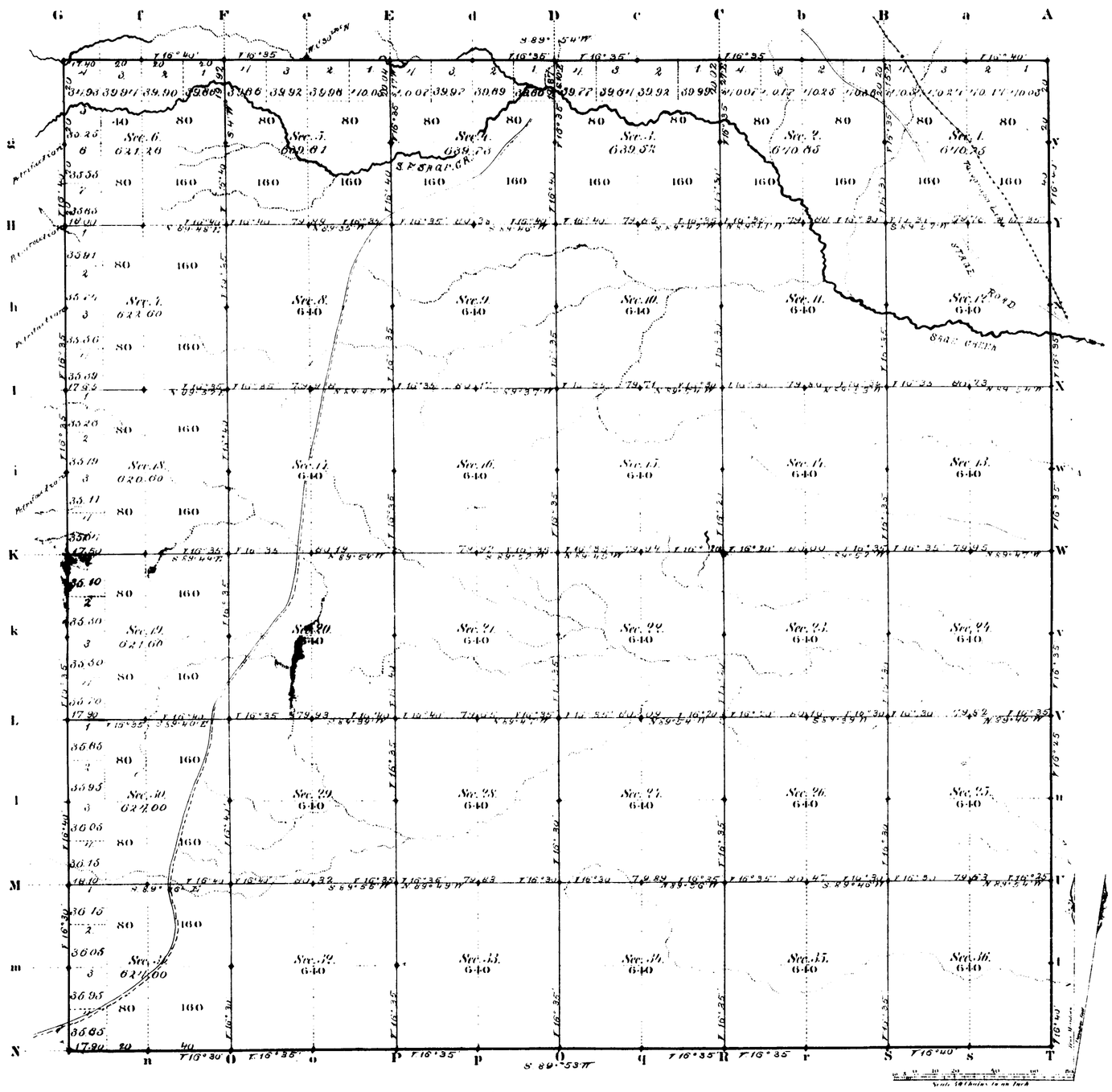

Total number of Acres 22934.74

Surveys Designated	By Whom Surveyed	Date of Contract	Amount of Surveys Miles	Chs	Lks	When Surveyed	Magnetic Declination
Township lines	Thos. Green	Sept. 20. 1881	23	75	30	Sept. 20. 26–28, 1881	16° 35' East
Subdivisions	" "	July 15. 1882	59	68	72	Aug. 11–17. 1882	16° 32' " "
Connections							

The above Map of Township No 35 North Range No 74 West of the Sixth Principal Meridian Wyoming Territory is strictly conformable to the field notes of the survey thereof on file in this Office, which have been examined and approved

Surveyor Generals Office,
Cheyenne Wyoming
June 4th 1883

Edw. C. David
Dep. Sur. Gen.

1529

A. Gast & Co. St Louis Mo.

35-74

8044

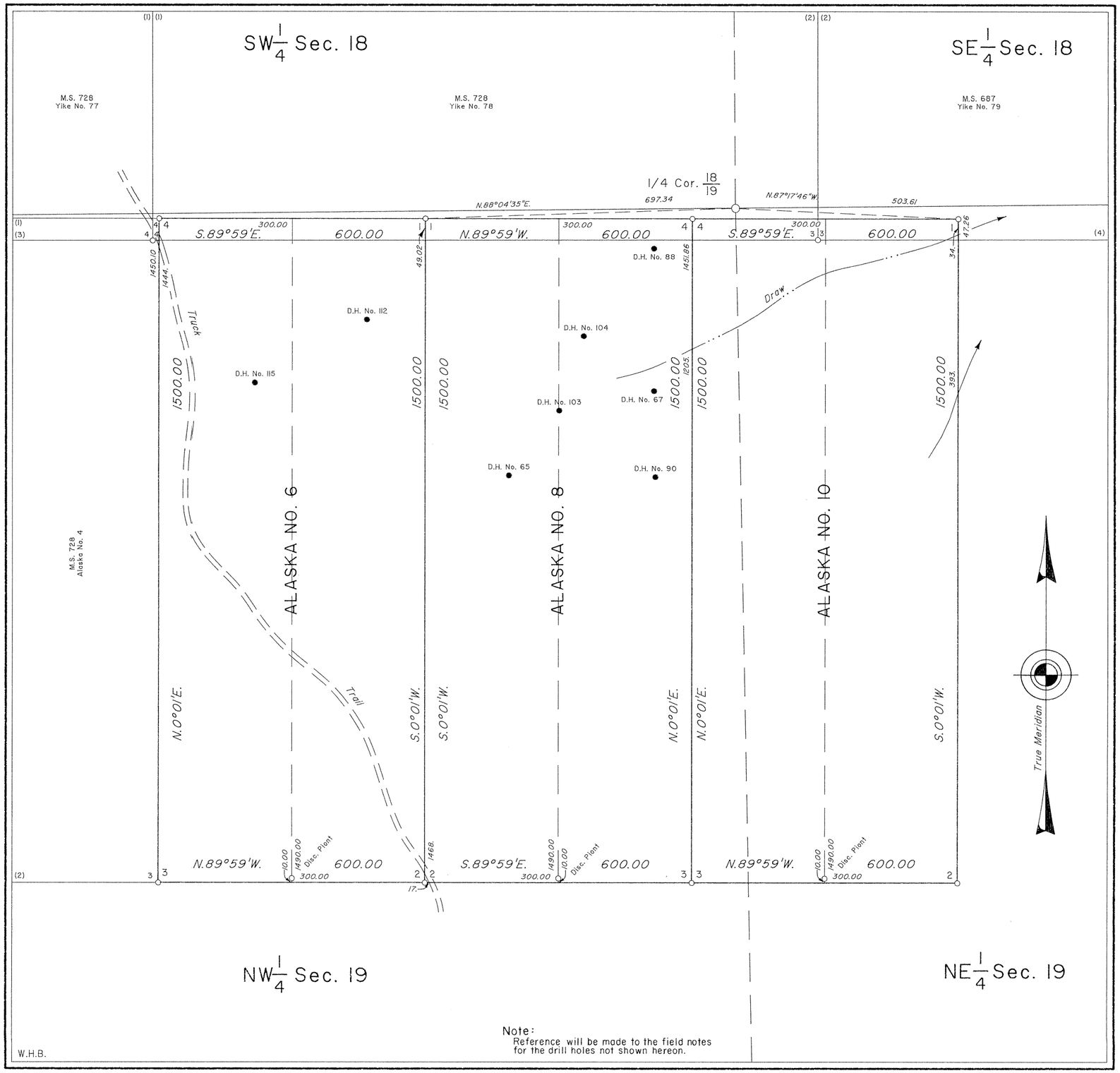

MINERAL SURVEY No. 746 WYOMING

CLAIM OF

QUIVIRA MINING COMPANY

KNOWN AS THE

ALASKA Nos. 6, 8 AND 10 LODES

SITUATE IN
Section 19, T. 35 N., R. 74 W., 6th P.M.
CONVERSE COUNTY
Lat. 42°59'34.87"N., Long. 105°46'44.57"N.,
NAD 27
at Cor. No. 2, Alaska No. 10

0 50 100 200 300 400 500 600
Feet
Magnetic Declination, 12° East.

Surveyed, July 6 to 12, 1993,
By William G. Ladd, Mineral Surveyor.

UNITED STATES DEPARTMENT OF THE INTERIOR
BUREAU OF LAND MANAGEMENT

Cheyenne, Wyoming *March 22, 1995*

I hereby certify that this plat of Mineral Survey No. 746, Wyoming, is strictly conformable to the field notes of said survey which have been examined and approved.

John P. Lee
Chief, Branch of Cadastral Survey

746

Sur. No. 723 Sheet 1 of 8

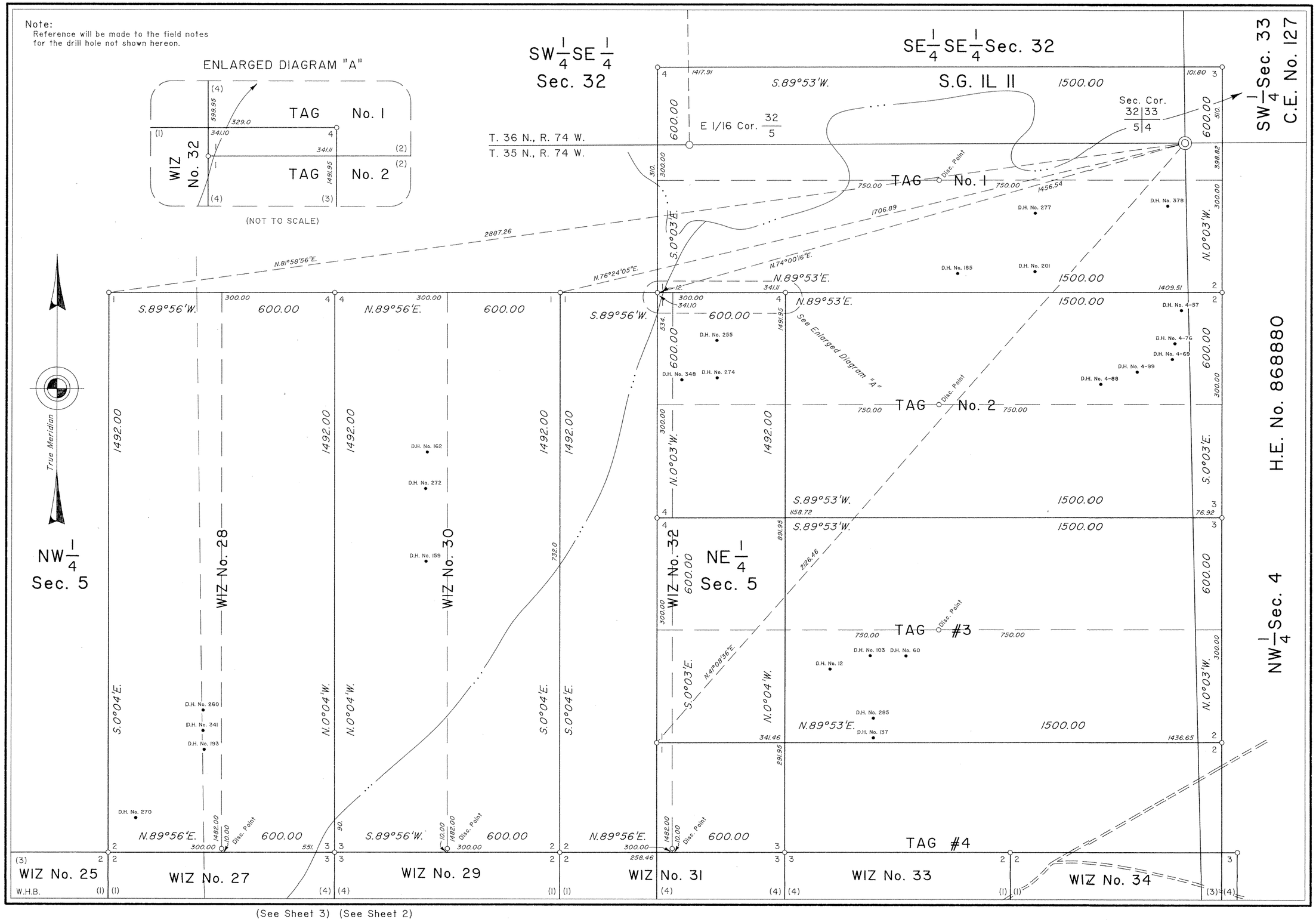

723 - 1

(See Sheet 1)

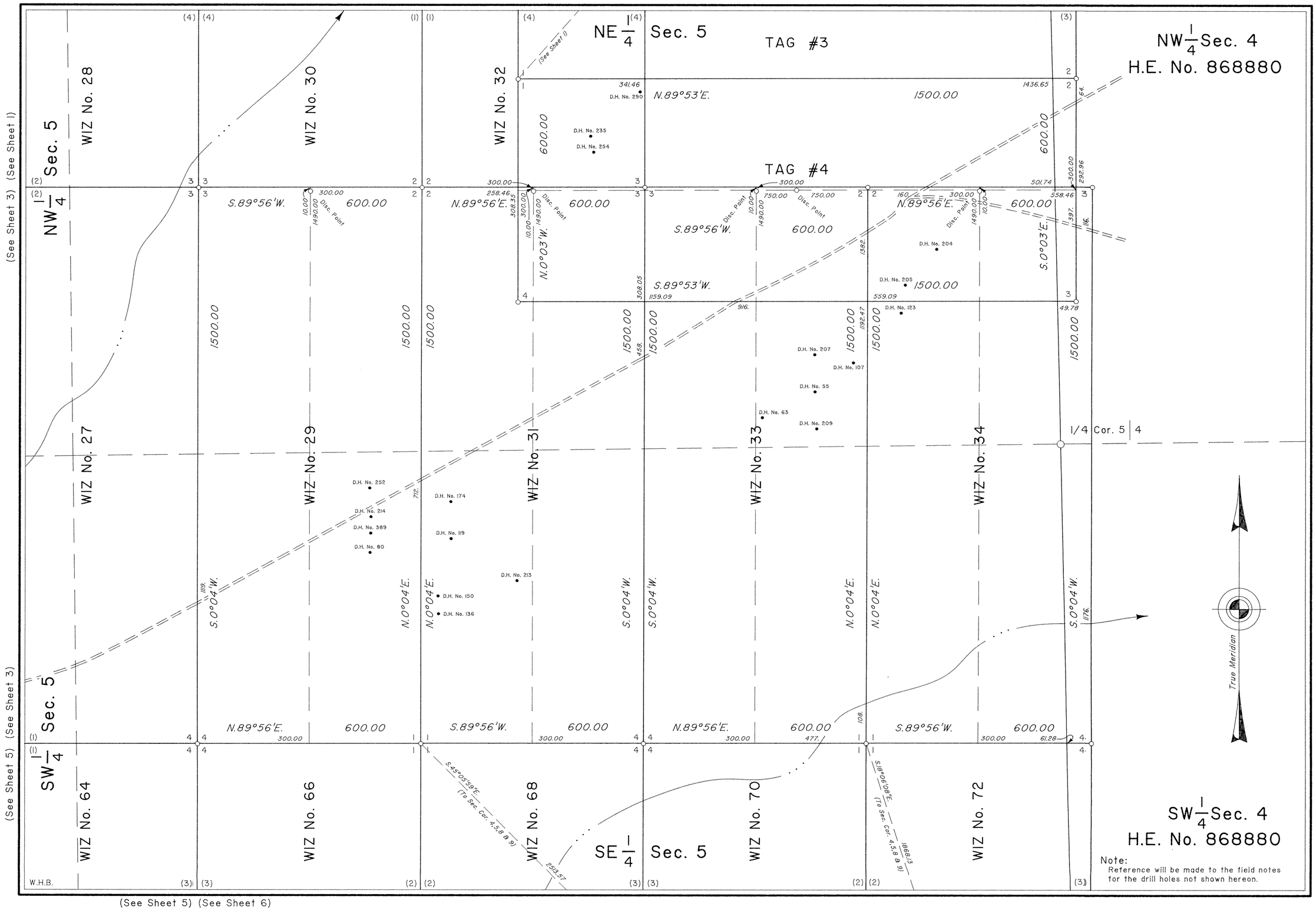

Note:
Reference will be made to the field notes for the drill holes not shown hereon.

8031

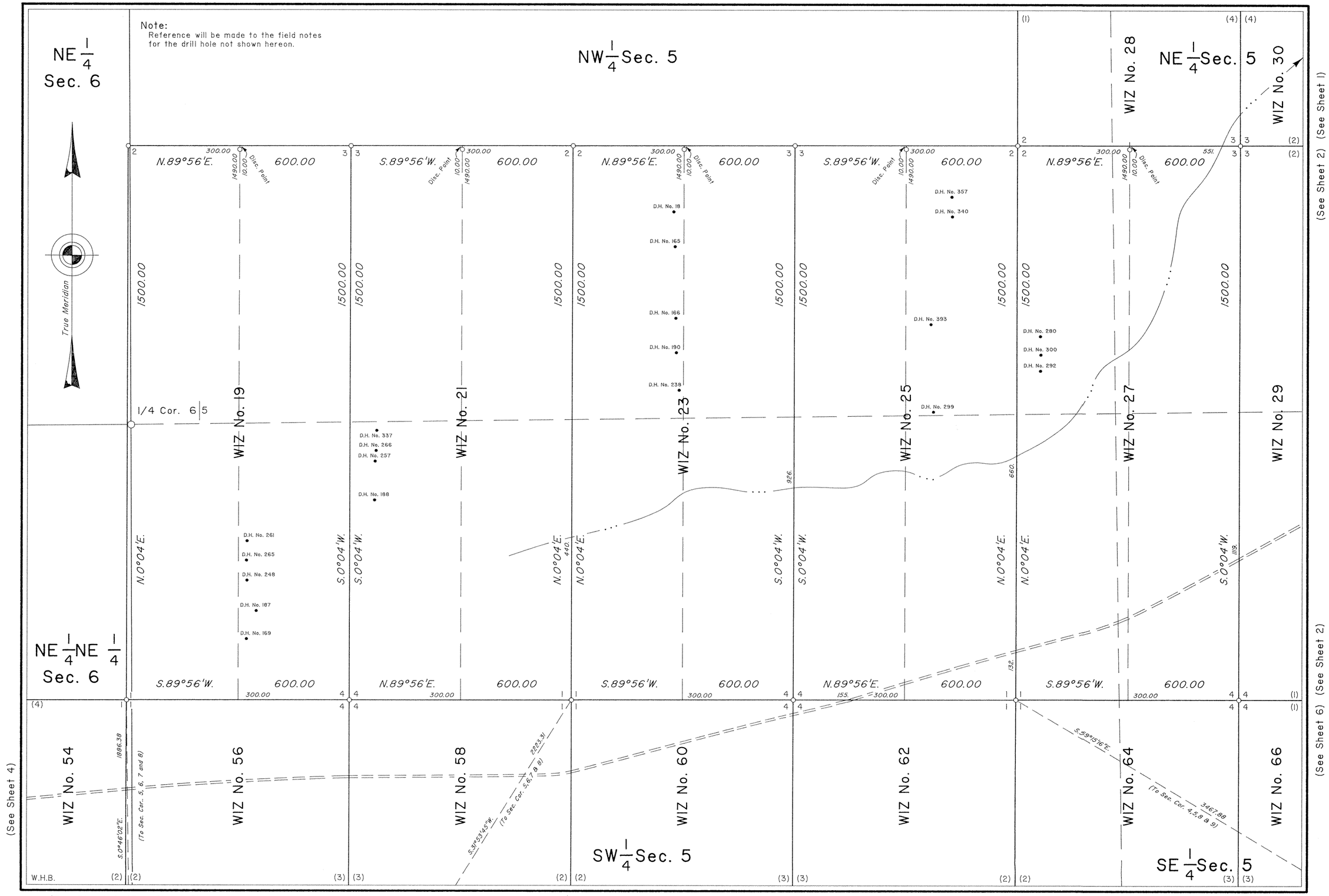
NE 1/4 Sec. 6
Note:
Reference will be made to the field notes for the drill hole not shown hereon.
NW 1/4 Sec. 5
NE 1/4 Sec. 5
True Meridian
N.89°56'E.
S.89°56'W.
600.00
300.00
1490.00
10.00
Disc. Point
1500.00
1/4 Cor. 6 | 5
WIZ No. 19
WIZ No. 21
WIZ No. 23
WIZ No. 25
WIZ No. 27
WIZ No. 28
WIZ No. 29
WIZ No. 30
D.H. No. 18
D.H. No. 165
D.H. No. 166
D.H. No. 190
D.H. No. 238
D.H. No. 357
D.H. No. 340
D.H. No. 393
D.H. No. 299
D.H. No. 280
D.H. No. 300
D.H. No. 292
D.H. No. 337
D.H. No. 266
D.H. No. 257
D.H. No. 188
D.H. No. 261
D.H. No. 265
D.H. No. 248
D.H. No. 187
D.H. No. 169
N.0°04'E.
S.0°04'W.
440.
926.
660.
1112.
132.
155.
551.
NE 1/4 NE 1/4 Sec. 6
S.89°56'W.
N.89°56'E.
WIZ No. 54
WIZ No. 56
WIZ No. 58
WIZ No. 60
WIZ No. 62
WIZ No. 64
WIZ No. 66
1886.38
S.0°46'02"E.
(To Sec. Cor. 5, 6, 7 and 8)
2223.31
S.31°53'45"W.
(To Sec. Cor. 5,6,7 & 8)
S.59°15'16"E.
(To Sec. Cor. 4,5,8 & 9)
3467.88
SW 1/4 Sec. 5
SE 1/4 Sec. 5
W.H.B.
(See Sheet 2)
(See Sheet 4)
(See Sheet 6)
(See Sheet 5)

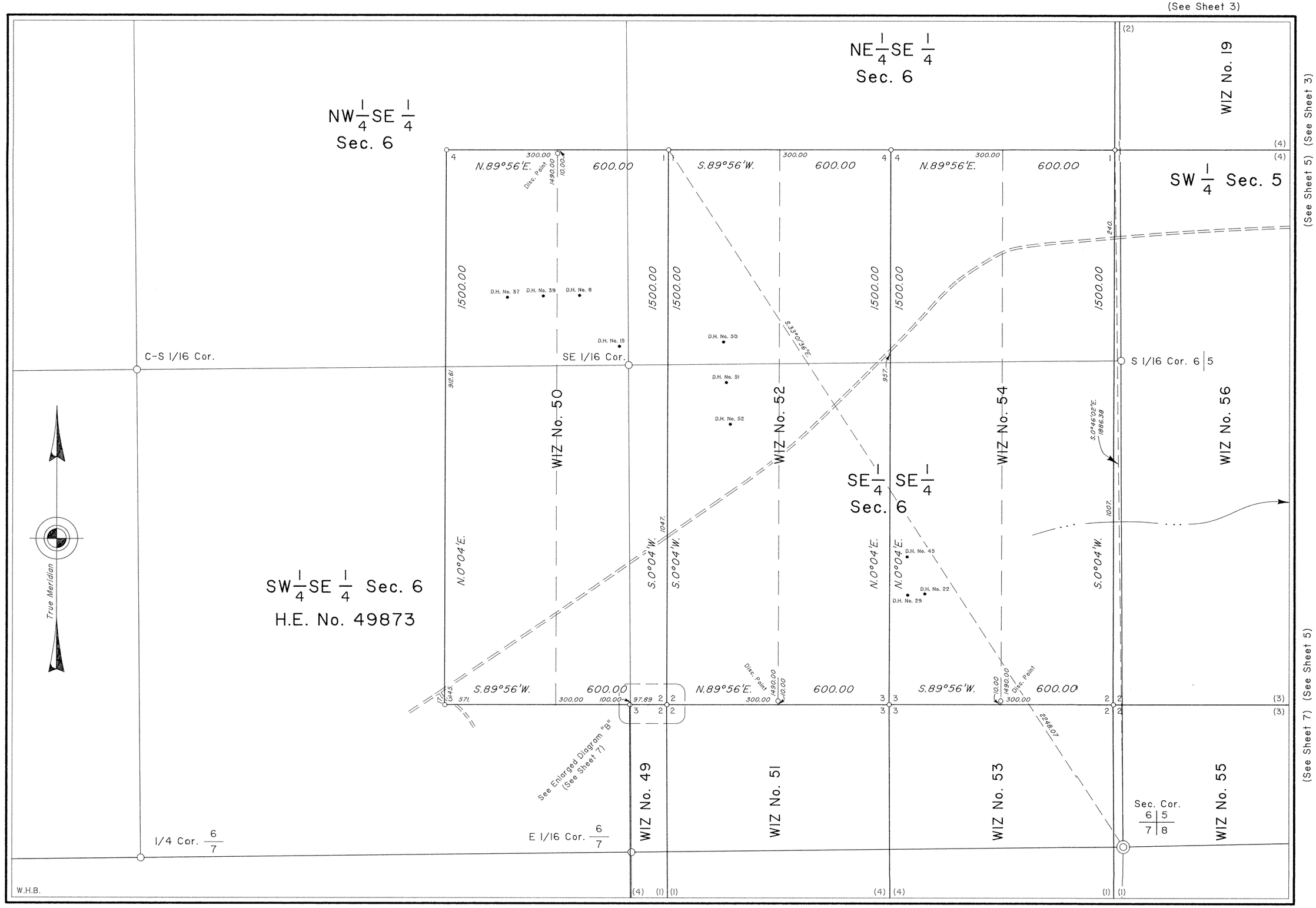
NE 1/4 SE 1/4
Sec. 6
NW 1/4 SE 1/4
Sec. 6
WIZ No. 19
SW 1/4 Sec. 5
(See Sheet 5) (See Sheet 3)
N.89°56'E.
S.89°56'W.
600.00
1500.00
300.00
1490.00
10.00
Disc. Point
D.H. No. 37
D.H. No. 39
D.H. No. 8
D.H. No. 15
D.H. No. 50
D.H. No. 51
D.H. No. 52
D.H. No. 45
D.H. No. 22
D.H. No. 29
C-S 1/16 Cor.
SE 1/16 Cor.
S 1/16 Cor. 6 | 5
WIZ No. 50
WIZ No. 52
WIZ No. 54
WIZ No. 56
SE 1/4 SE 1/4
Sec. 6
N.0°04'E.
S.0°04'W.
S.33°01'36"E.
S.0°46'02"E.
1886.38
912.61
957
1047
1002
240
True Meridian
SW 1/4 SE 1/4 Sec. 6
H.E. No. 49873
1043
571
97.89
100.00
2248.07
See Enlarged Diagram "B"
(See Sheet 7)
WIZ No. 49
WIZ No. 51
WIZ No. 53
WIZ No. 55
Sec. Cor.
6 | 5
7 | 8
1/4 Cor. 6/7
E 1/16 Cor. 6/7
W.H.B.
(See Sheet 5) (See Sheet 7)
(See Sheet 7)

8033

Sur. No. 723 Sheet 5 of 8
(See Sheet 3) (See Sheet 2)

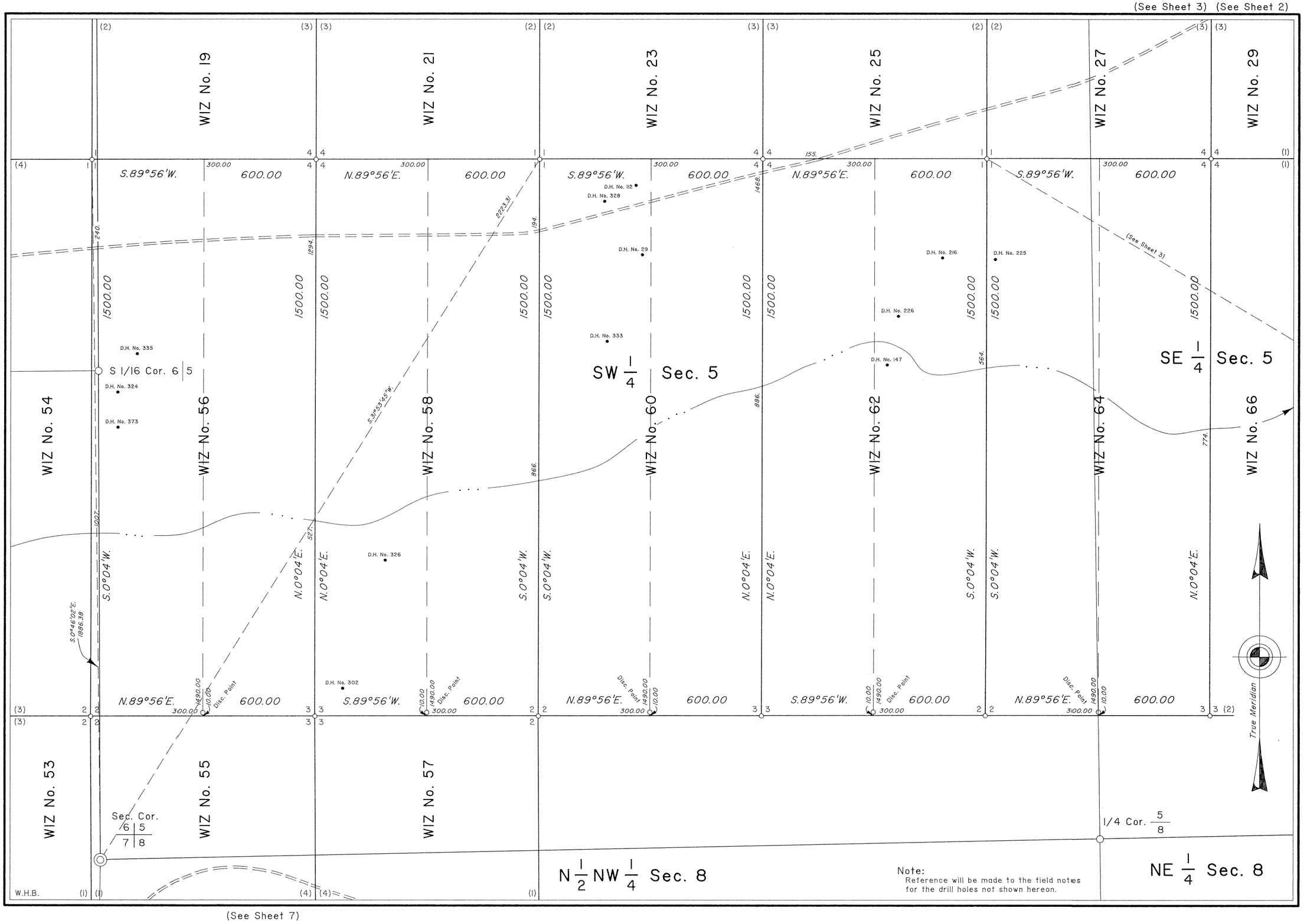

Note:
Reference will be made to the field notes for the drill holes not shown hereon.

(See Sheet 7)

723 - 5

(See Sheet 3) (See Sheet 2)

(See Sheet 5) (See Sheet 3)

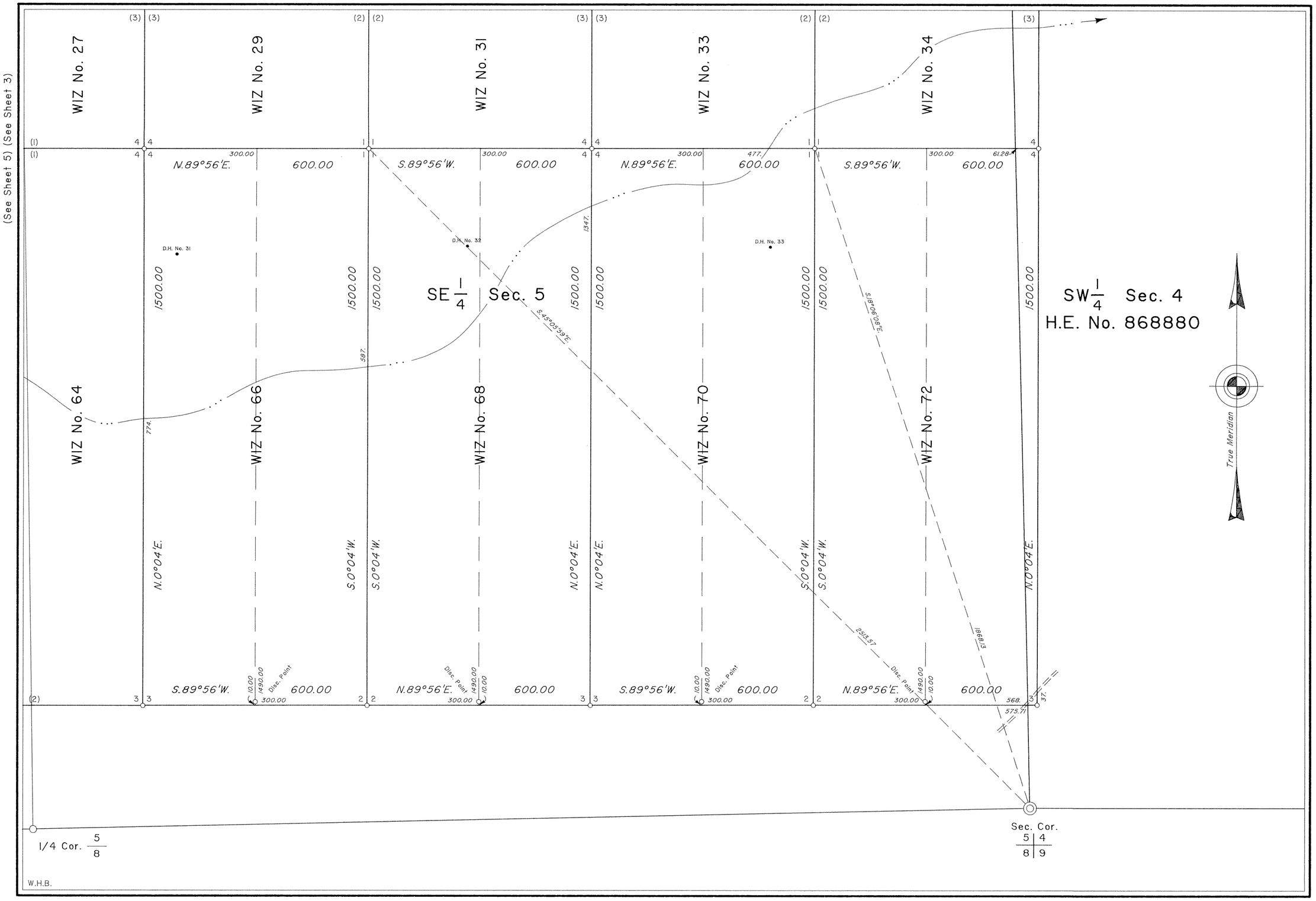

8035

(See Sheet 4) (See Sheet 5)

(See Sheet 4)

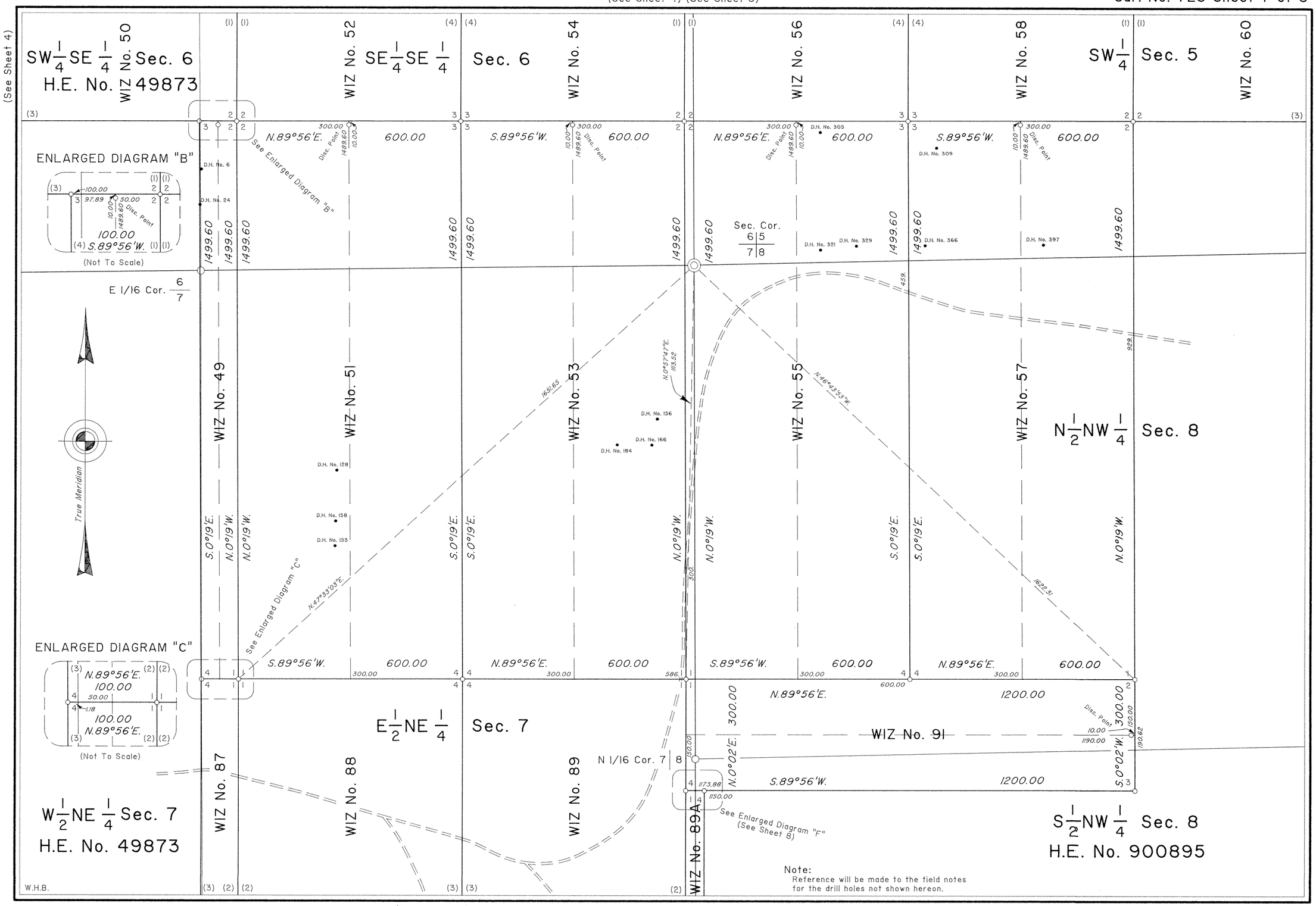

Note:
Reference will be made to the field notes for the drill holes not shown hereon.

(See Sheet 5)

(See Sheet 8)

723 - 7

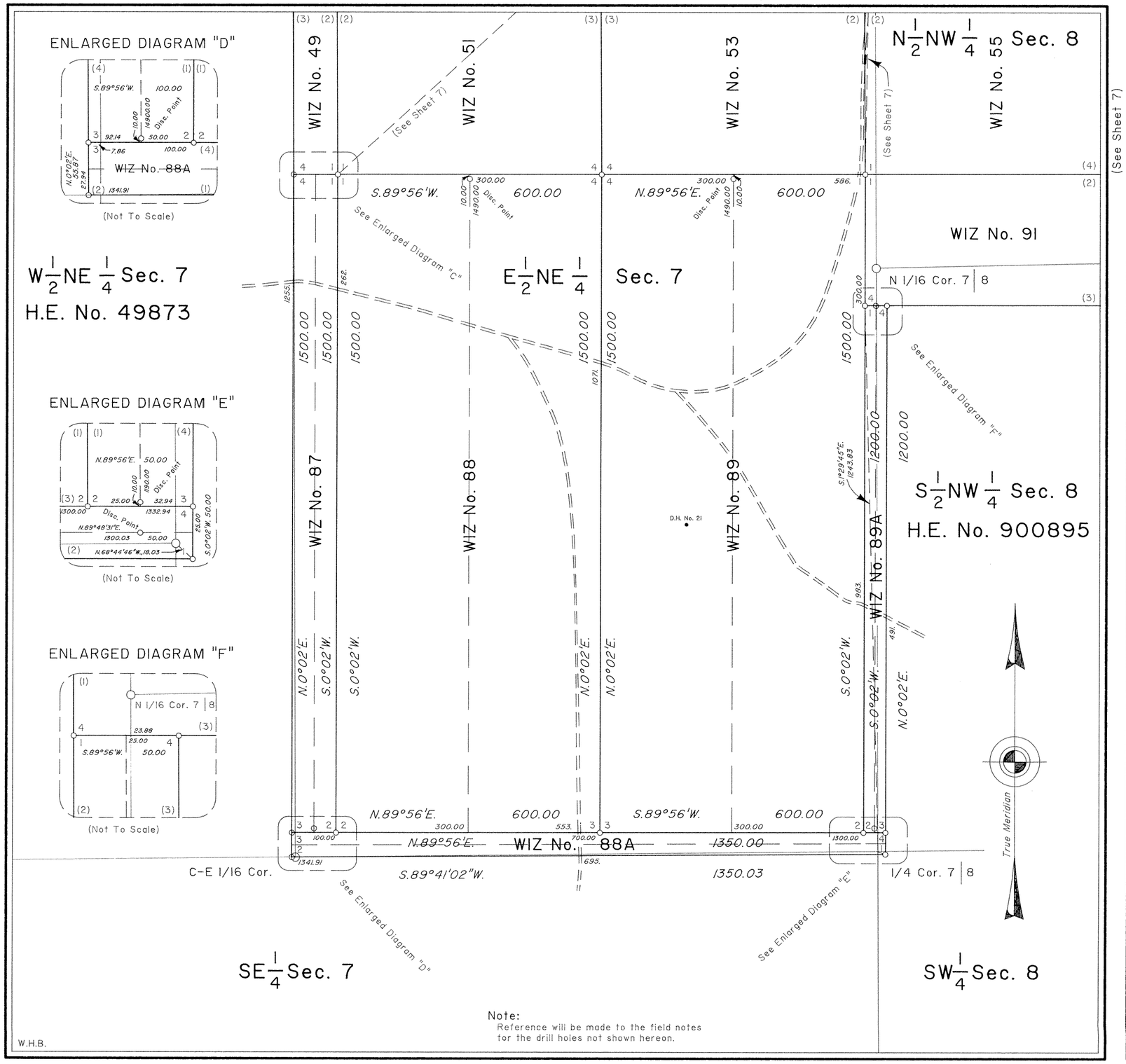

MINERAL SURVEY No. 723 WYOMING

CLAIM OF

Kerr-McGee Corporation

KNOWN AS THE

TAG Nos. 1 & 2, #3 & #4, WIZ Nos. 19, 21, 23, 25, 27-34, 49-58, 60, 62, 63, 64, 68, 70, 72, 87, 88, 88A, 89, 89A, and 91 LODES

SITUATE IN
Sections 4,5,6,7 & 8, T. 35 N.,R. 74 W., 6th P.M.
Sections 32 & 33, T. 36 N.,R. 74 W., 6th P.M.
CONVERSE COUNTY
Lat. 43°01'54"N., Long. 105°45'44"W.,
at Cor. No. 1, WIZ No. 25 Lode

0 50 100 200 300 400 500 600
Feet
Magnetic Declination, 13 1/4° East.

Surveyed, June 19, to August 25, 1978,
By William G. Ladd, Mineral Surveyor.

UNITED STATES DEPARTMENT OF THE INTERIOR
BUREAU OF LAND MANAGEMENT

Cheyenne, Wyoming *January 3, 1995*

I hereby certify that this plat of Mineral Survey No. 723, Wyoming, is strictly conformable to the field notes of said survey which have been examined and approved.

John P. Lee

Chief, Branch of Cadastral Survey

7649

Sur. No. 728 Sheet 1 of 6

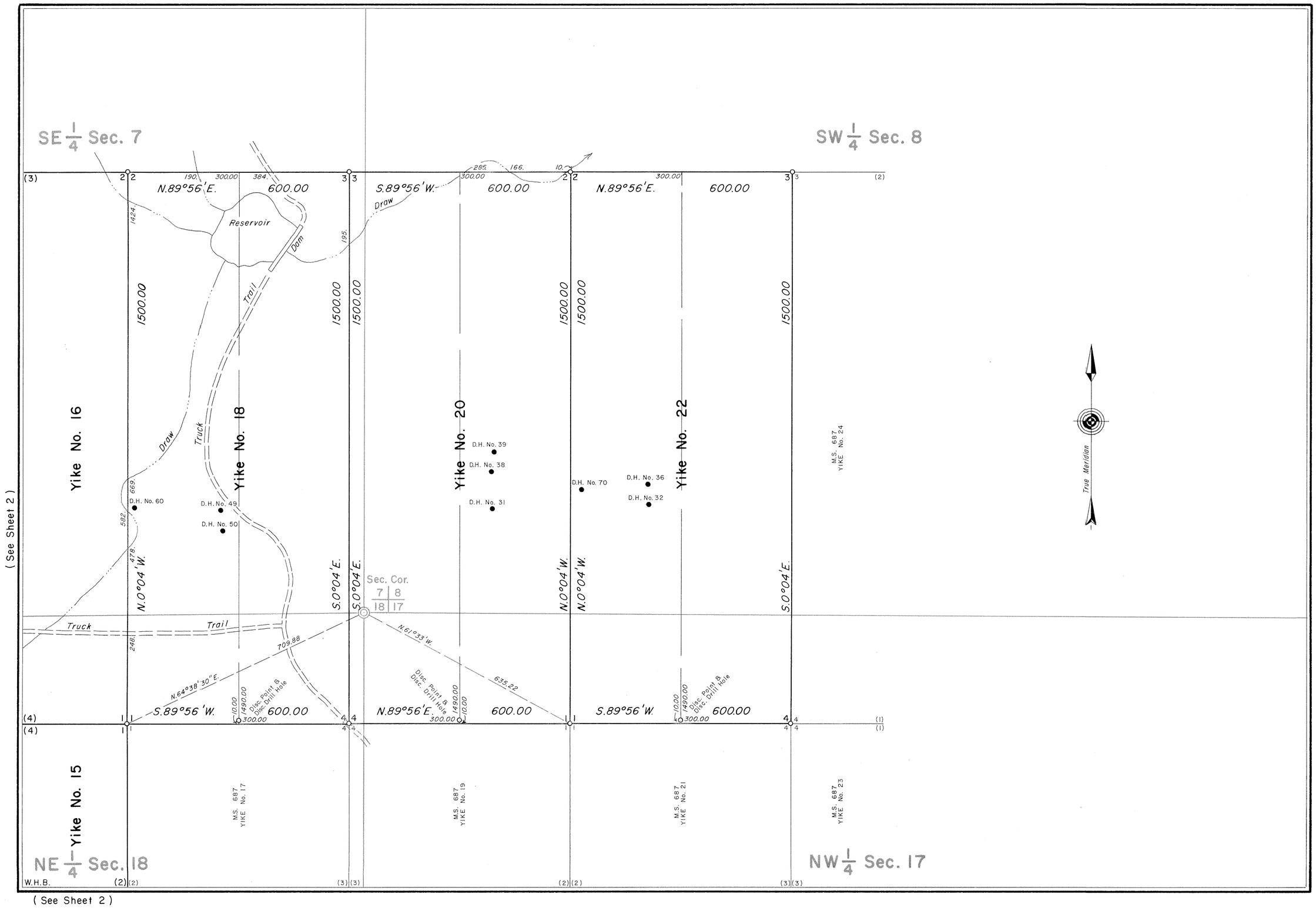

(See Sheet 2)

728-1

(See Sheet 4)(See Sheet 3)

(See Sheet 4)

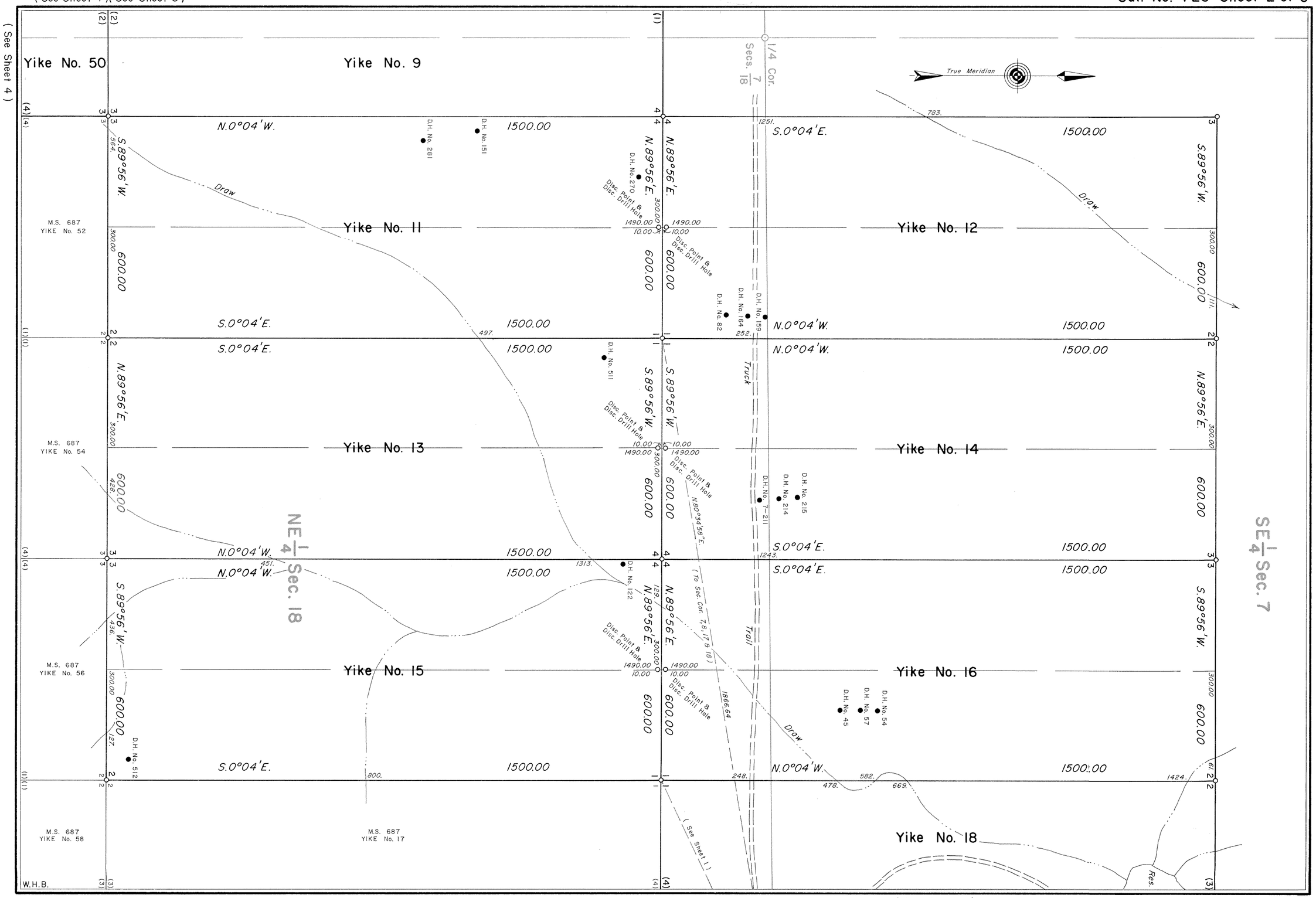

(See Sheet 1)

7651

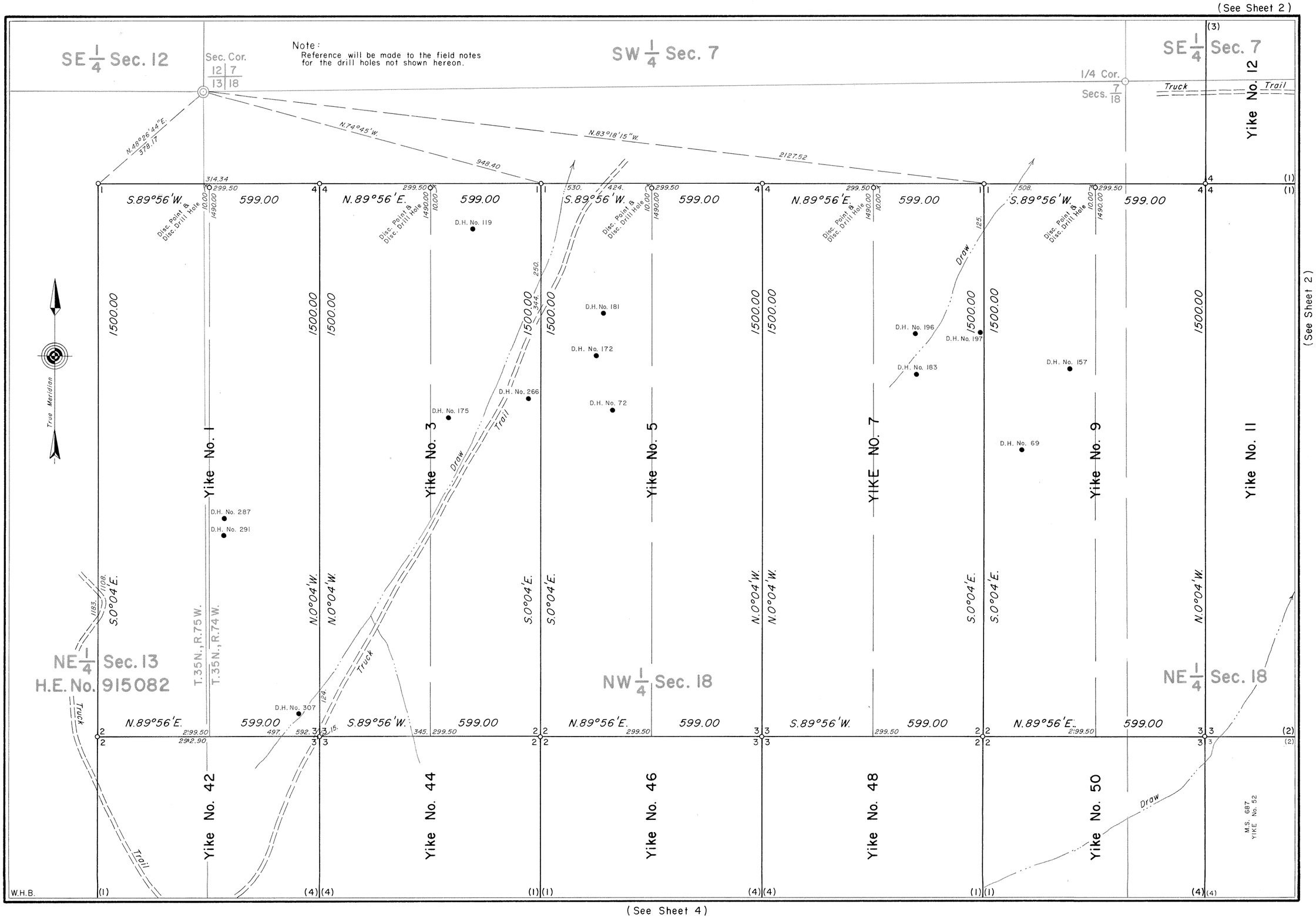
SE 1/4 Sec. 12
Sec. Cor. 12 7 / 13 18
Note: Reference will be made to the field notes for the drill holes not shown hereon.
SW 1/4 Sec. 7
SE 1/4 Sec. 7
1/4 Cor. Secs. 7/18
Truck Trail
Yike No. 12
N.48°26'44"E. 378.17
N.74°45'W. 948.40
N.83°18'15"W. 2127.52
S.89°56'W.
N.89°56'E.
599.00
1500.00
Disc. Point & Disc. Drill Hole
D.H. No. 119
D.H. No. 181
D.H. No. 172
D.H. No. 266
D.H. No. 72
D.H. No. 175
D.H. No. 196
D.H. No. 197
D.H. No. 183
D.H. No. 157
D.H. No. 69
D.H. No. 287
D.H. No. 291
D.H. No. 307
Draw
Trail
Truck
True Meridian
Yike No. 1
Yike No. 3
Yike No. 5
YIKE NO. 7
Yike No. 9
Yike No. 11
Yike No. 42
Yike No. 44
Yike No. 46
Yike No. 48
Yike No. 50
S.0°04'E.
N.0°04'W.
T.35N., R.75W.
T.35N., R.74W.
NE 1/4 Sec. 13
H.E. No. 915082
NW 1/4 Sec. 18
NE 1/4 Sec. 18
M.S. 687
YIKE No. 52
W.H.B.
(See Sheet 2)
(See Sheet 4)

728-3

7652

Sur. No. 728 Sheet 4 of 6

(See Sheet 3)(See Sheet 2)

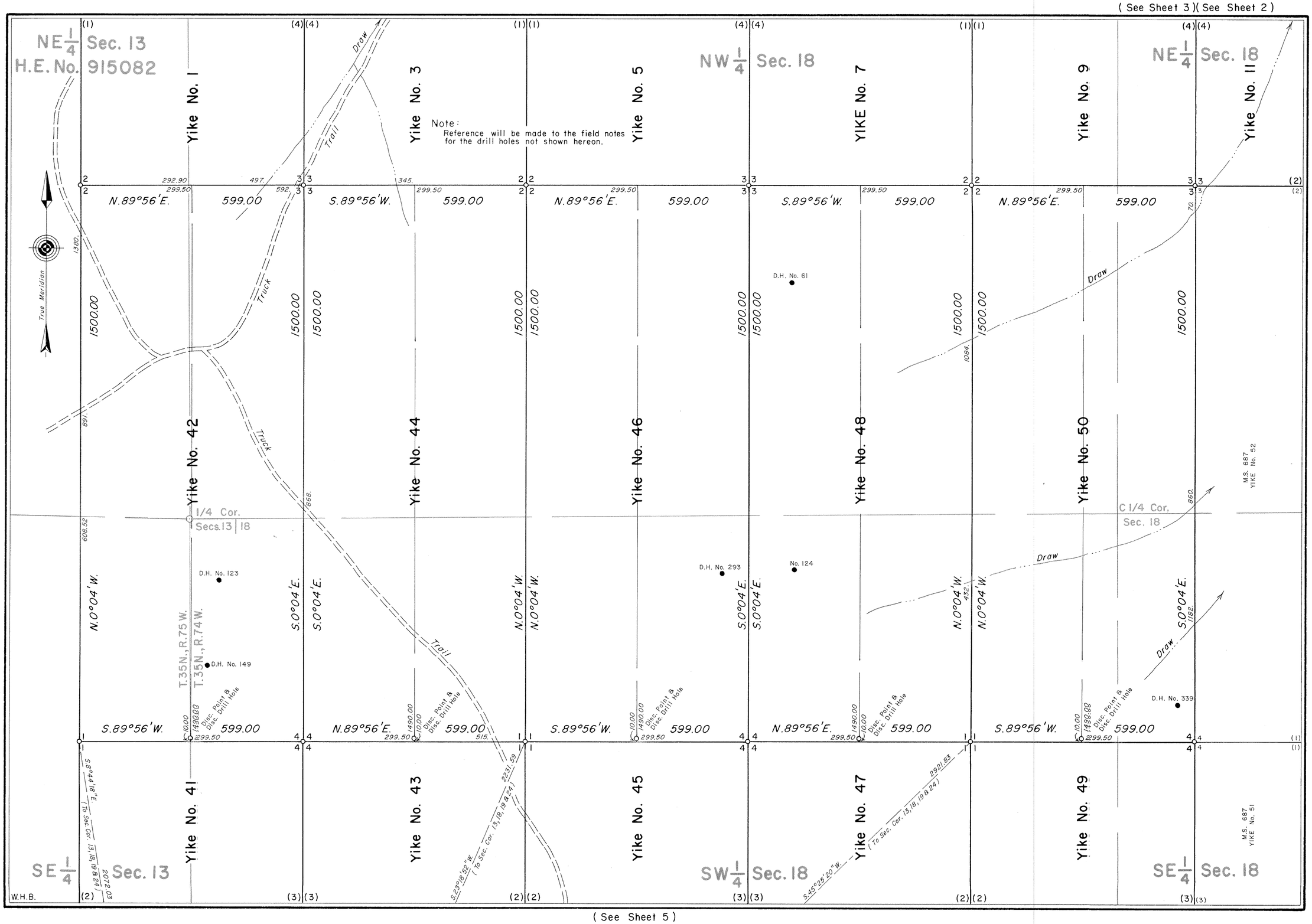

(See Sheet 2)

(See Sheet 5)

728-4

7653

(See Sheet 4)

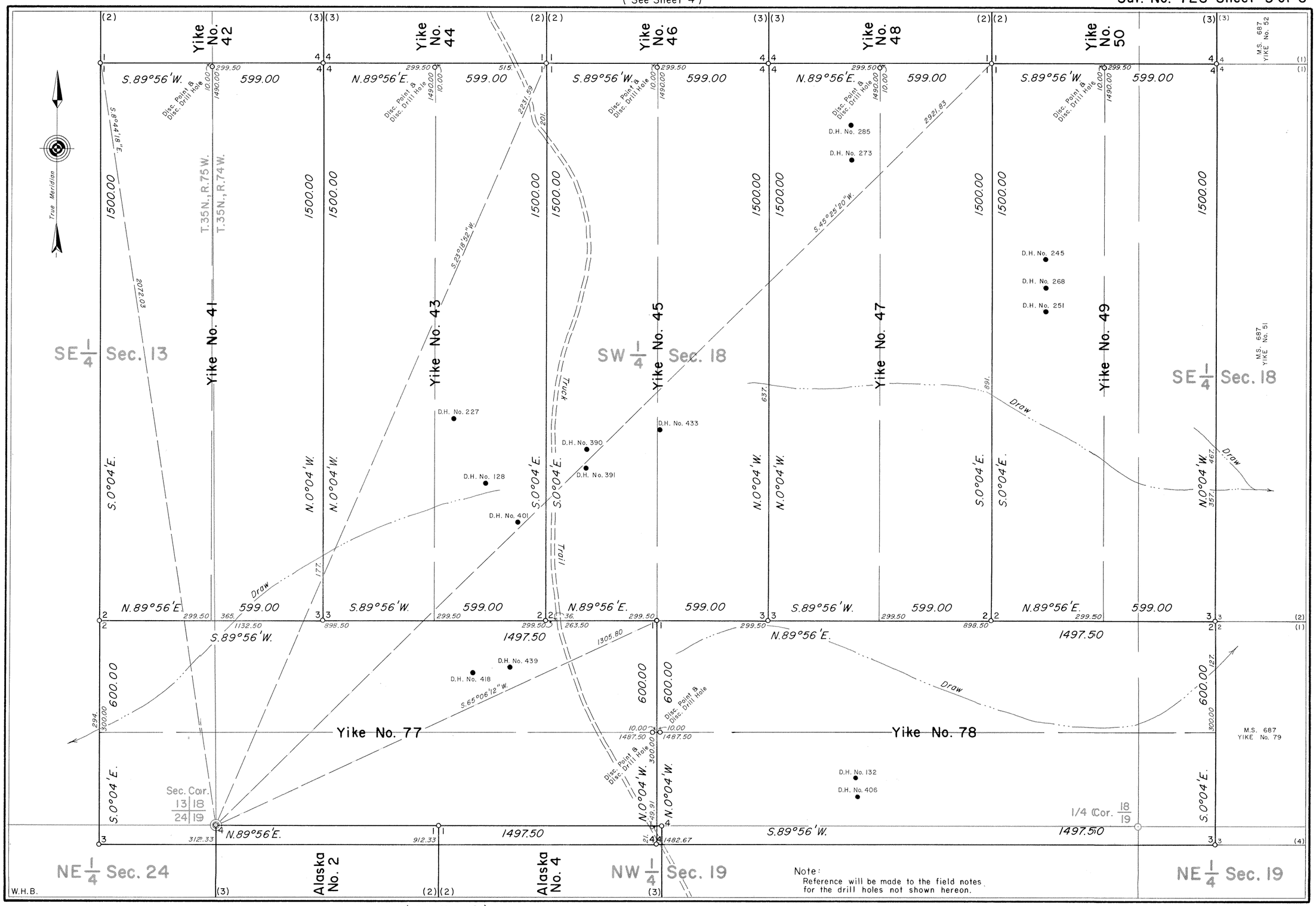

Note:
Reference will be made to the field notes for the drill holes not shown hereon.

(See Sheet 6)

728 – 5

7654

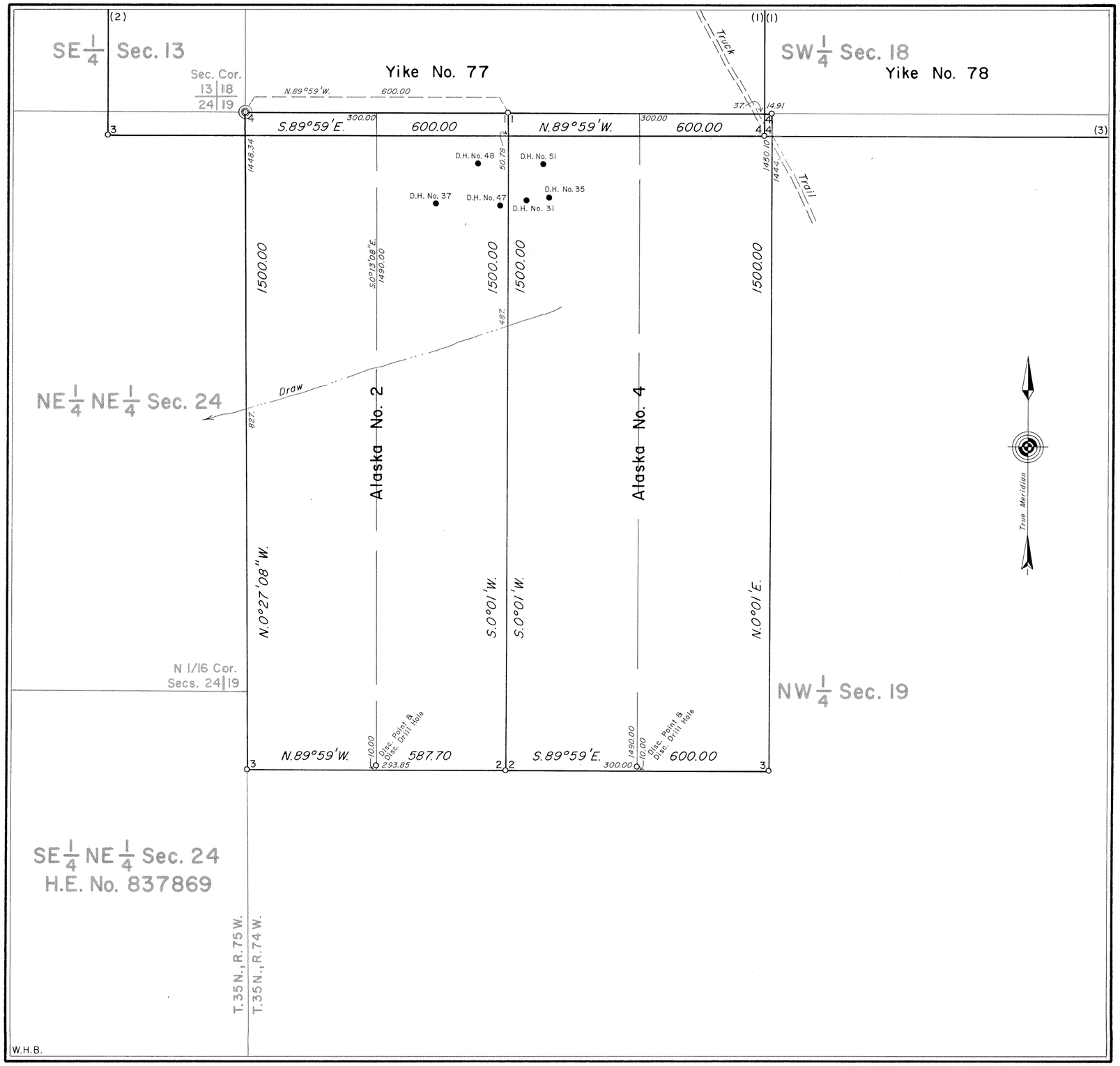

MINERAL SURVEY No. 728 WYOMING

CLAIM OF

KERR—McGEE NUCLEAR CORPORATION

KNOWN AS THE

Alaska Nos. 2 & 4, Yike Nos. 1, 3, 5, 9, 11 to 16, 18, 20, 22, 41 to 50, 77 & 78 AND YIKE NO. 7 LODES

SITUATE IN

Secs. 7, 8, 17, 18 & 19, T.35N., R.74W., 6th P.M.
Secs. 13 & 24, T.35N., R.75W., 6th P.M.
CONVERSE COUNTY
Lat. 43°00'36"N., Long. 105°46'18"W.
at Cor. No. 4, Yike No. 18 Lode

0 50 100 200 300 400 500 600
Feet

Magnetic Declination, $13\frac{1}{4}°$ East.

Surveyed, June 23 to June 30, 1978
By William G. Ladd, Mineral Surveyor.

UNITED STATES DEPARTMENT OF THE INTERIOR
BUREAU OF LAND MANAGEMENT

Cheyenne, Wyoming *January 12, 1984*

I hereby certify that this plat of Mineral Survey No. 728, Wyoming, is strictly conformable to the field notes of said survey which have been examined and approved.

Richard L. Oakes

Chief, Branch of Cadastral Survey

728—6

7408

Sur. No. 701 Sheet 1 of 5

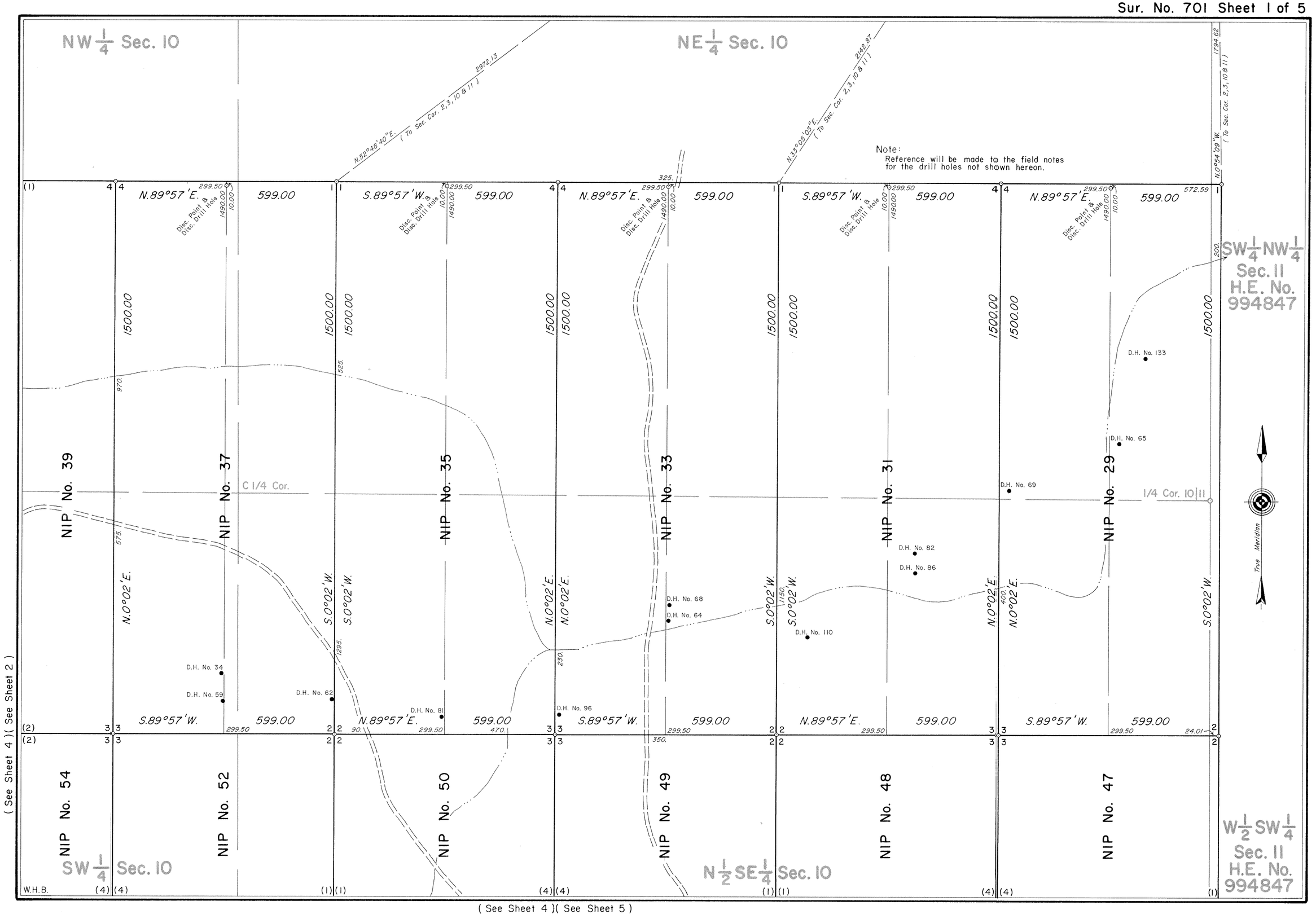

701-1

7409

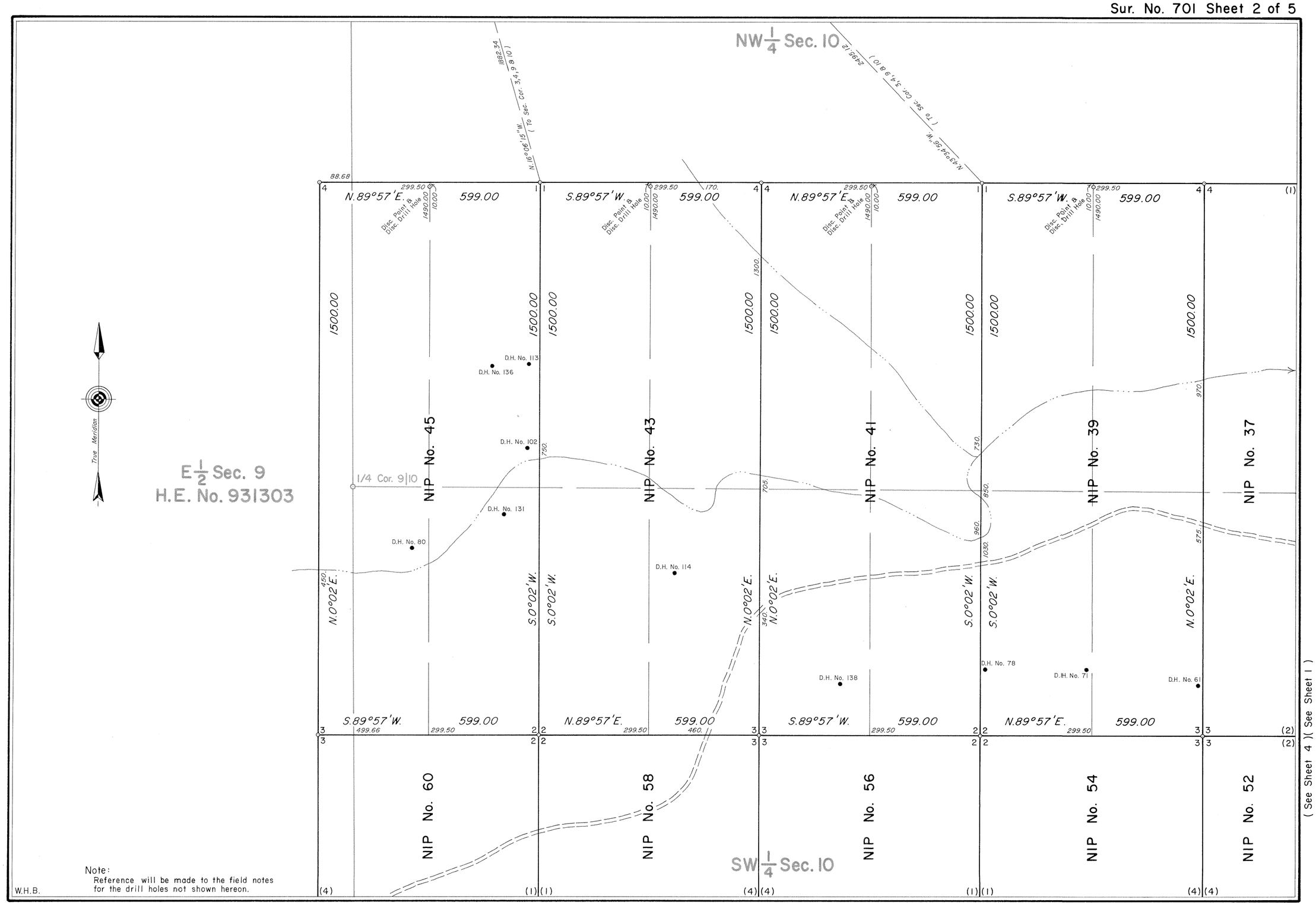

Note:
Reference will be made to the field notes for the drill holes not shown hereon.

W.H.B.

701-2

7410

Sur. No. 701 Sheet 3 of 5

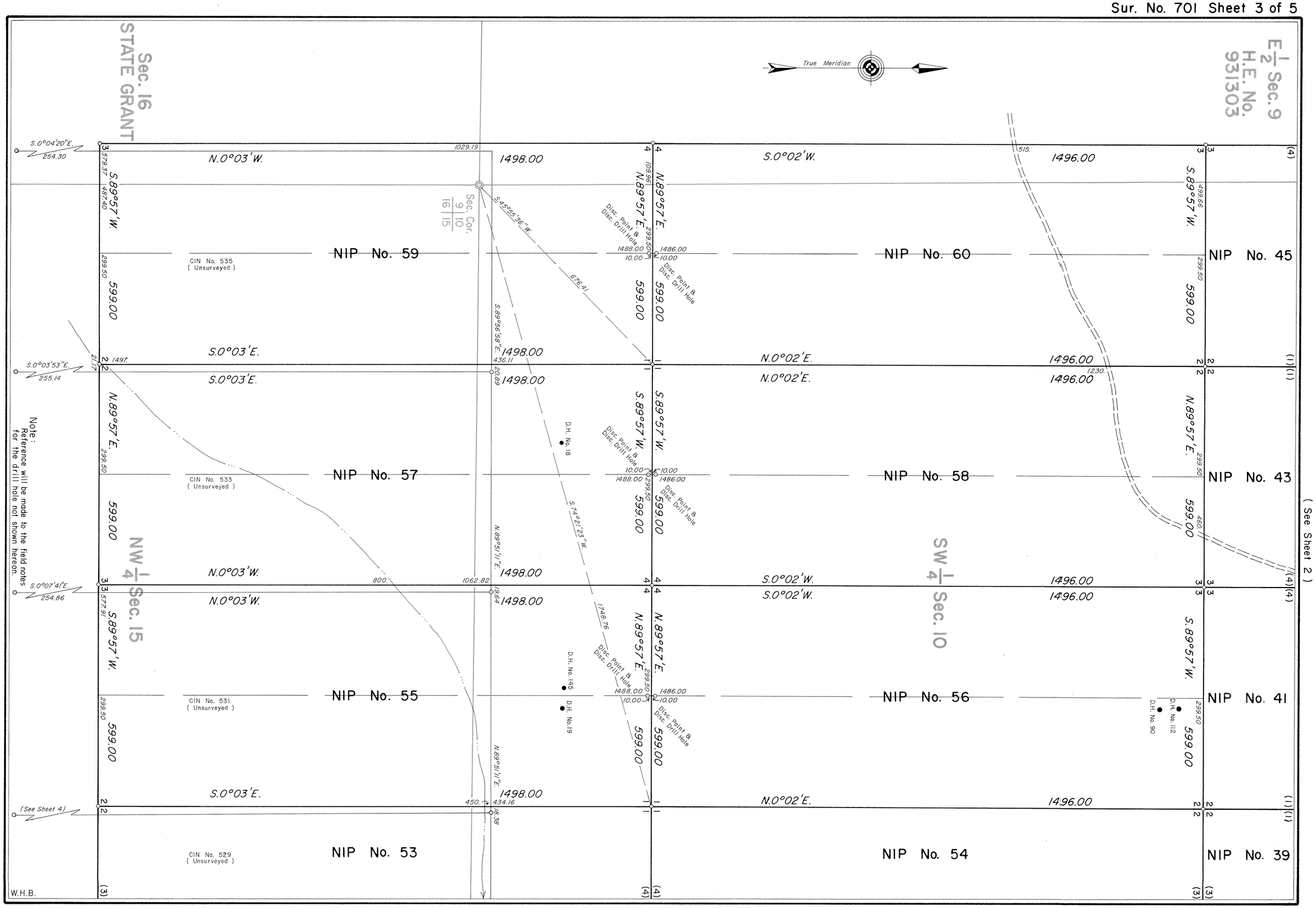

Note: Reference will be made to the field notes for the drill hole not shown hereon.

701-3

7411

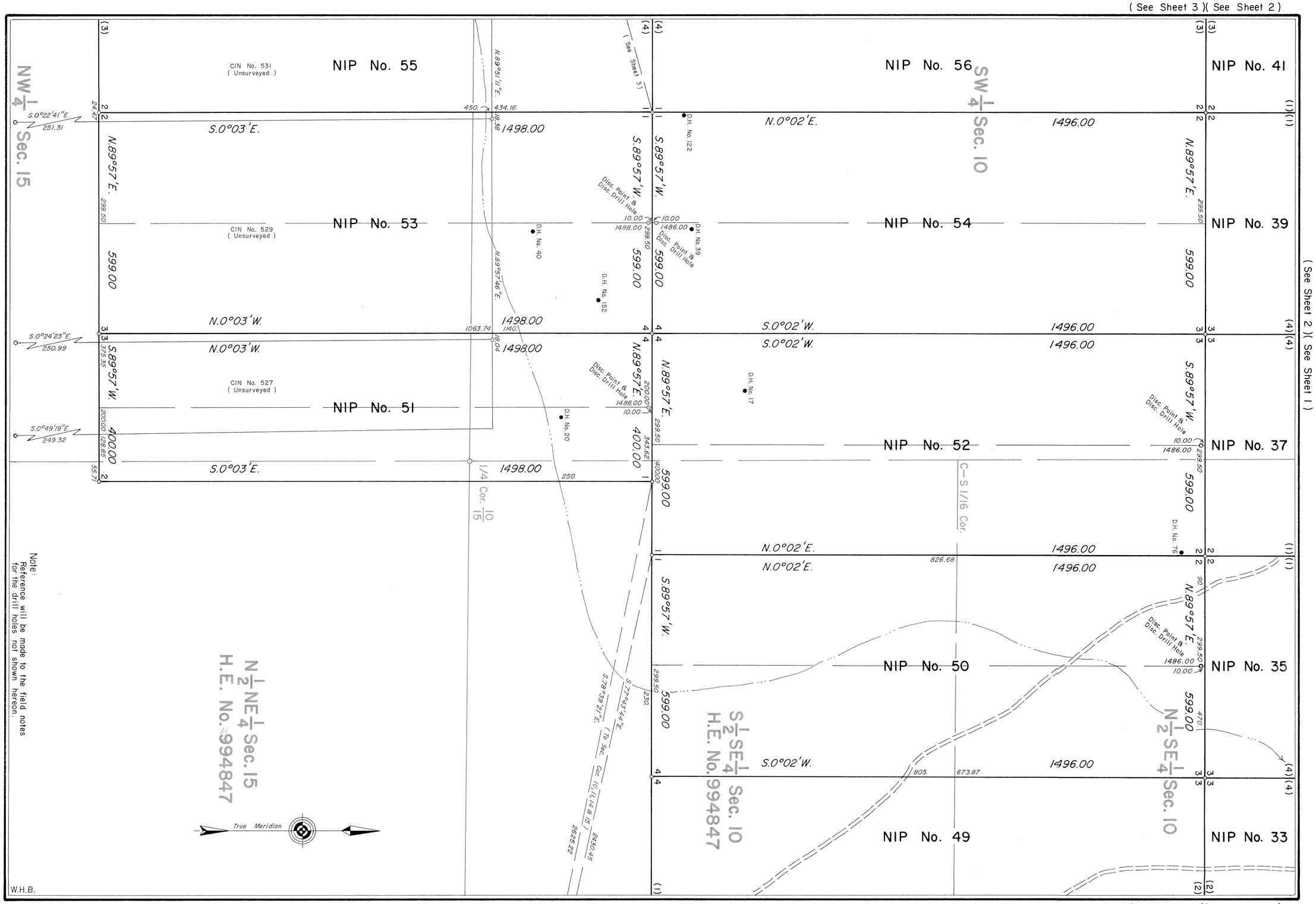

Note:
Reference will be made to the field notes for the drill holes not shown hereon.

701-4

7412

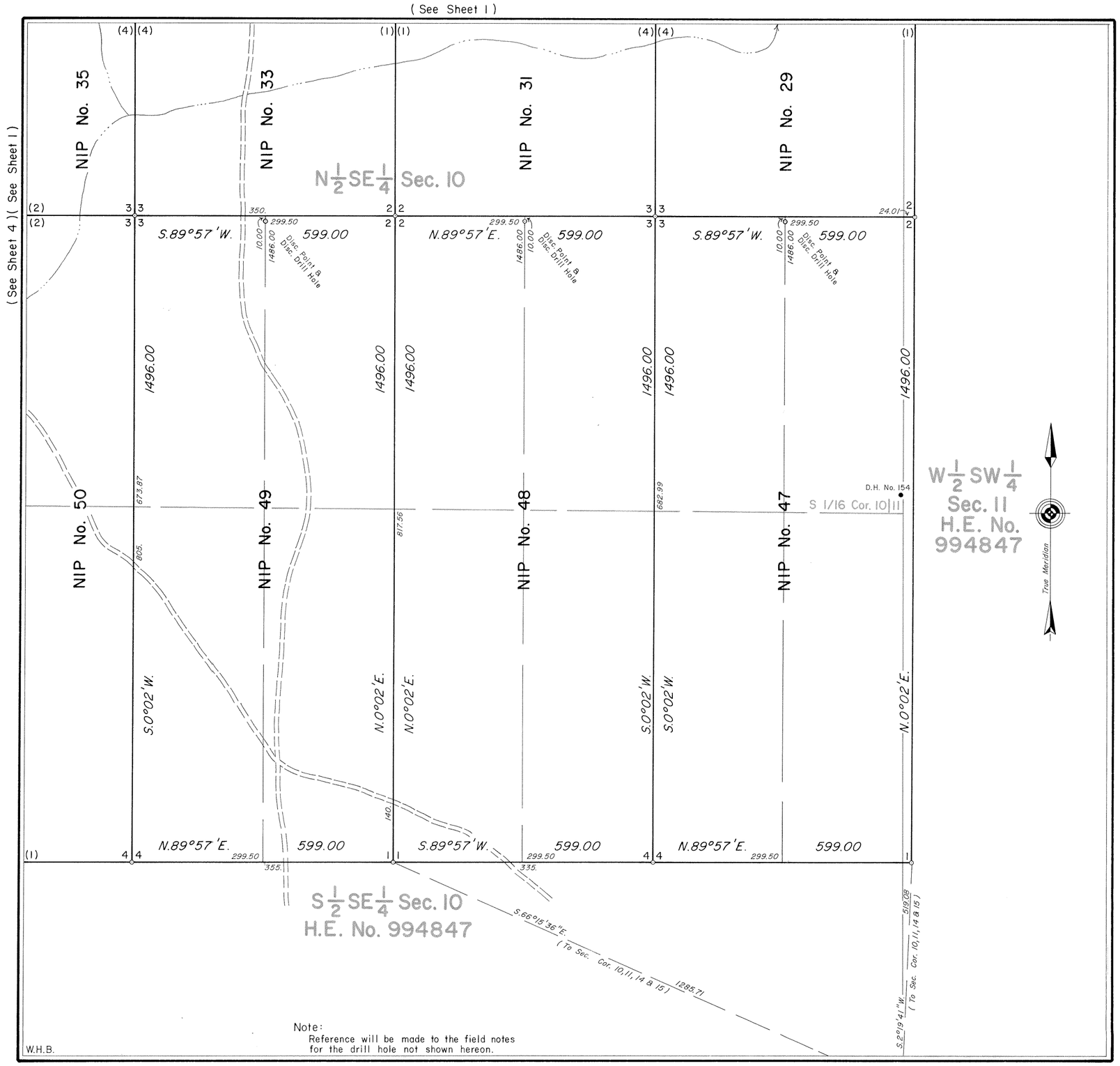

Note:
Reference will be made to the field notes for the drill hole not shown hereon.

MINERAL SURVEY No. 701 WYOMING

CLAIM OF

KERR-McGEE NUCLEAR CORPORATION

KNOWN AS THE

NIP Nos. 29, 31, 33, 35, 37, 39, 41, 43, 45 AND 47 to 60 LODES

SITUATE IN

Secs. 9, 10, 11, 15 & 16, T.35N., R.74W., 6th P.M.
CONVERSE COUNTY
Lat. 43°01'04" N., Long. 105°43'18" W.,
at Cor. No. 2, Nip No. 35

0 50 100 200 300 400 500 600
Feet
Magnetic Declination, 13°30' East.

Surveyed, April 12 to June 18, 1976
By William G. Ladd, Mineral Surveyor.

UNITED STATES DEPARTMENT OF THE INTERIOR
BUREAU OF LAND MANAGEMENT

Cheyenne, Wyoming *August 11, 1978*

I hereby certify that this plat of Mineral Survey No. 701, Wyoming, is strictly conformable to the field notes of said survey which have been examined and approved.

Richard L. Baker
Chief, Branch of Cadastral Survey

701-5

7291

Sur. No. 690 Sheet 1 of 7

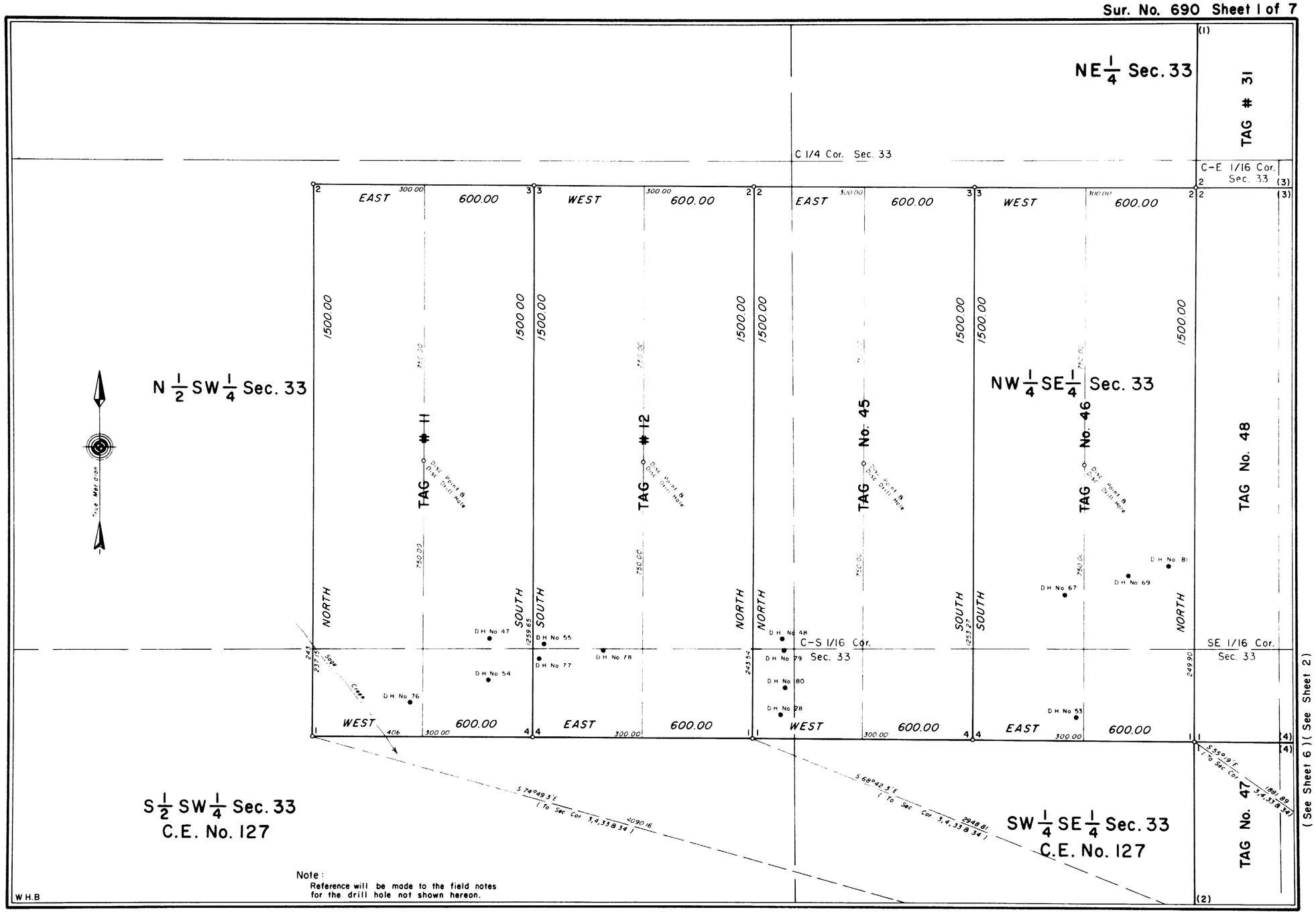

Note:
Reference will be made to the field notes for the drill hole not shown hereon.

690 – 1

7292

(See Sheet 1)

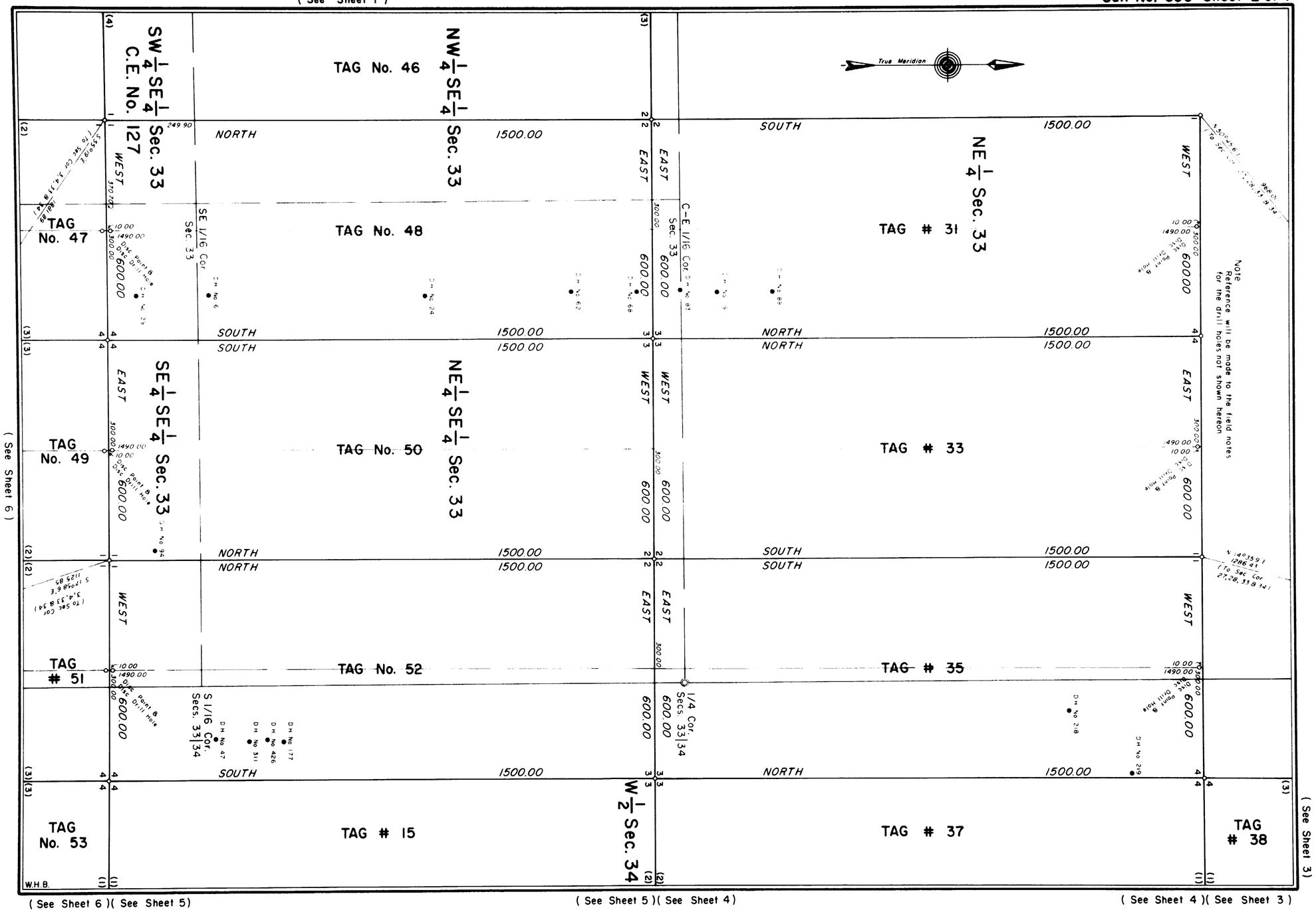

(See Sheet 6)(See Sheet 5)

(See Sheet 5)(See Sheet 4)

(See Sheet 4)(See Sheet 3)

(See Sheet 6)

(See Sheet 3)

690-2

7293

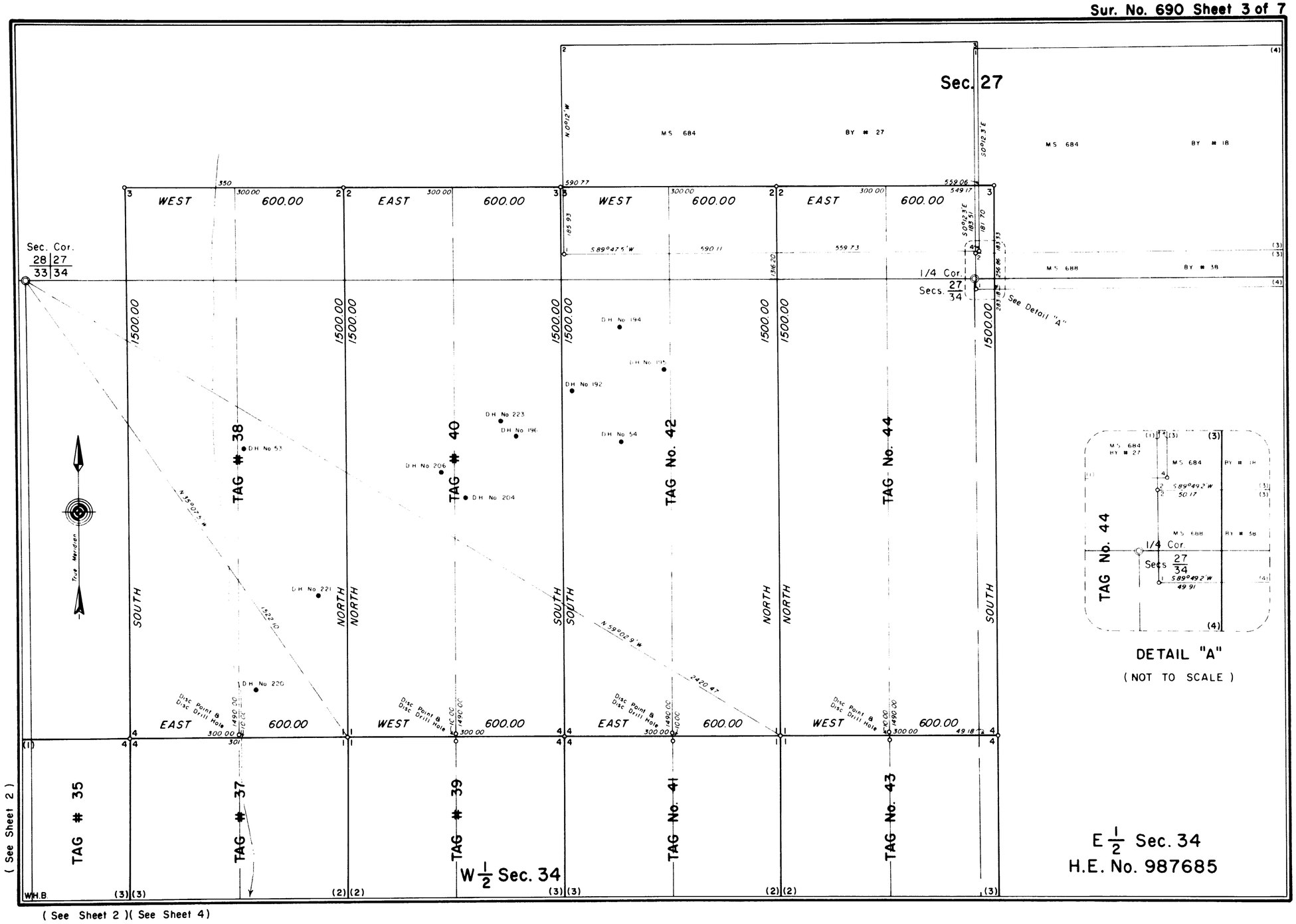
Sec. 27
M.S. 684
BY # 27
M.S. 684
BY # 18
M.S. 688
BY # 38
Sec. Cor.
28 27
33 34
1/4 Cor.
Secs. 27/34
See Detail "A"
WEST
EAST
600.00
1500.00
D.H. No. 194
D.H. No. 195
D.H. No. 192
D.H. No. 223
D.H. No. 196
D.H. No. 53
D.H. No. 206
D.H. No. 204
D.H. No. 54
D.H. No. 221
D.H. No. 220
TAG # 38
TAG # 40
TAG No. 42
TAG No. 44
TAG # 35
TAG # 37
TAG # 39
TAG No. 41
TAG No. 43
SOUTH
NORTH
True Meridian
Disc Point & Disc Drill Hole
W.H.B.
W 1/2 Sec. 34
E 1/2 Sec. 34
H.E. No. 987685
DETAIL "A"
(NOT TO SCALE)
(See Sheet 2)
(See Sheet 2)(See Sheet 4)

690 – 3

7294

(See Sheet 3)

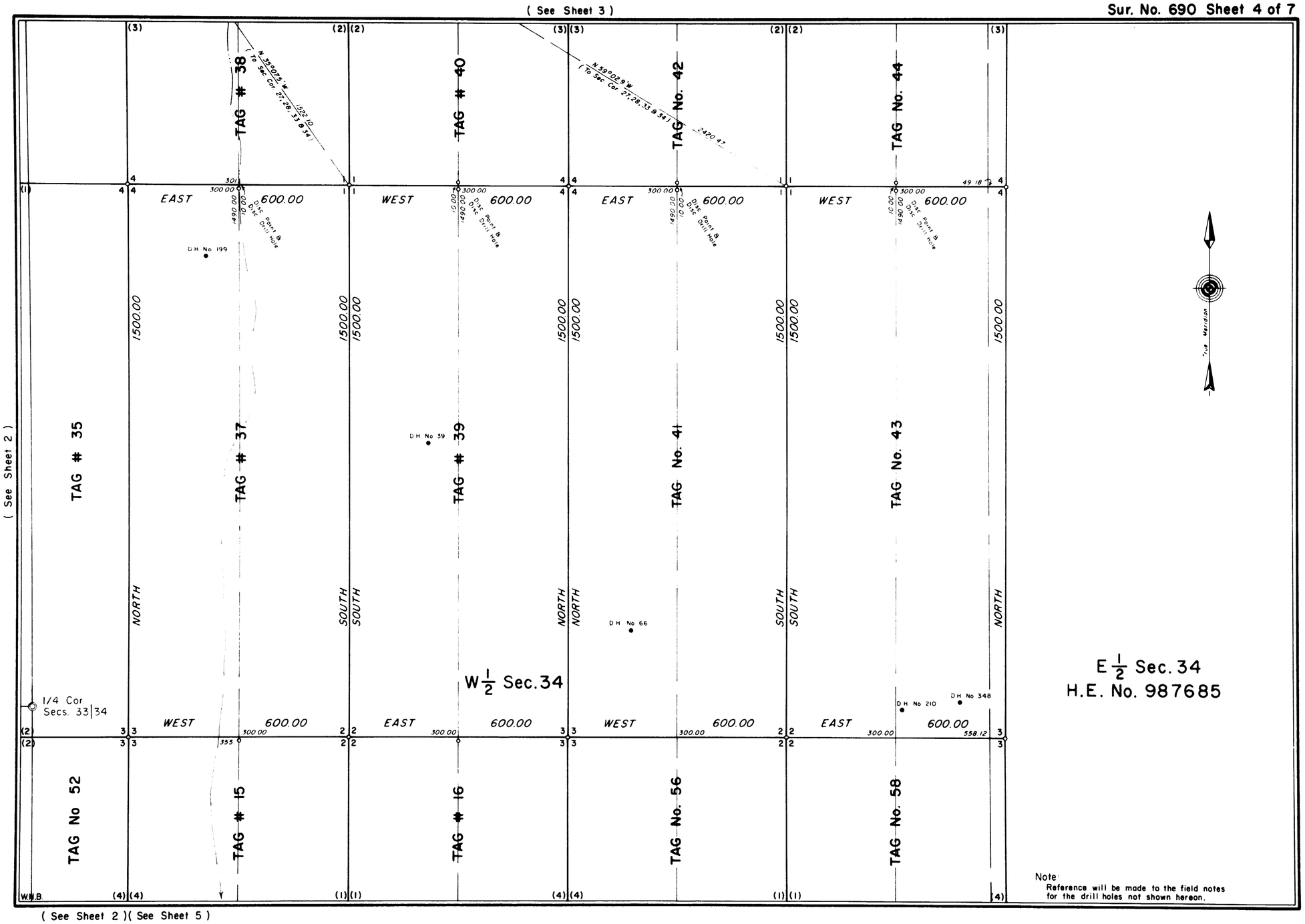

Note:
Reference will be made to the field notes for the drill holes not shown hereon.

(See Sheet 2)(See Sheet 5)

690-4

7295

(See Sheet 2)(See Sheet 4)

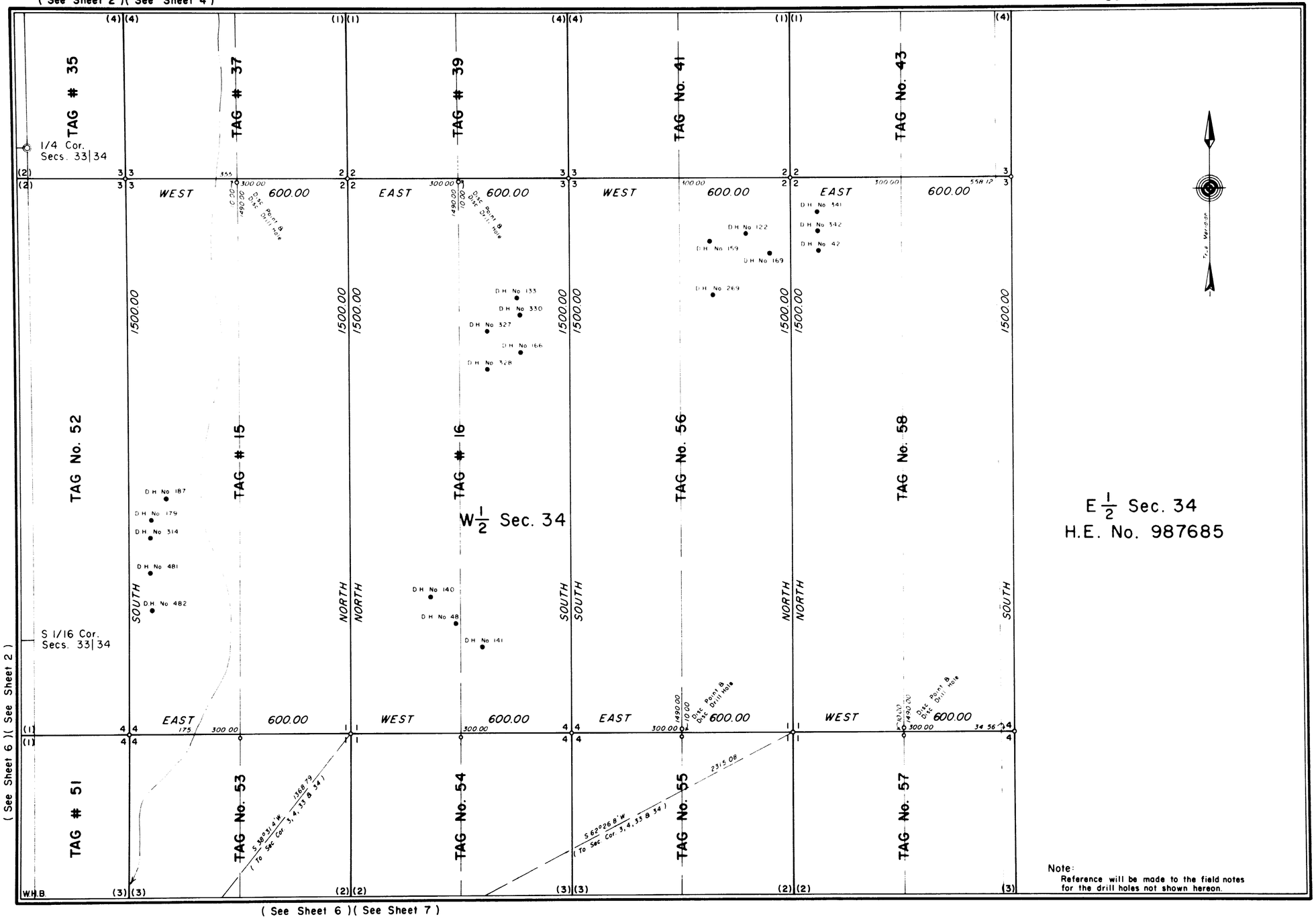

(See Sheet 6)(See Sheet 2)

(See Sheet 6)(See Sheet 7)

690-5

7296

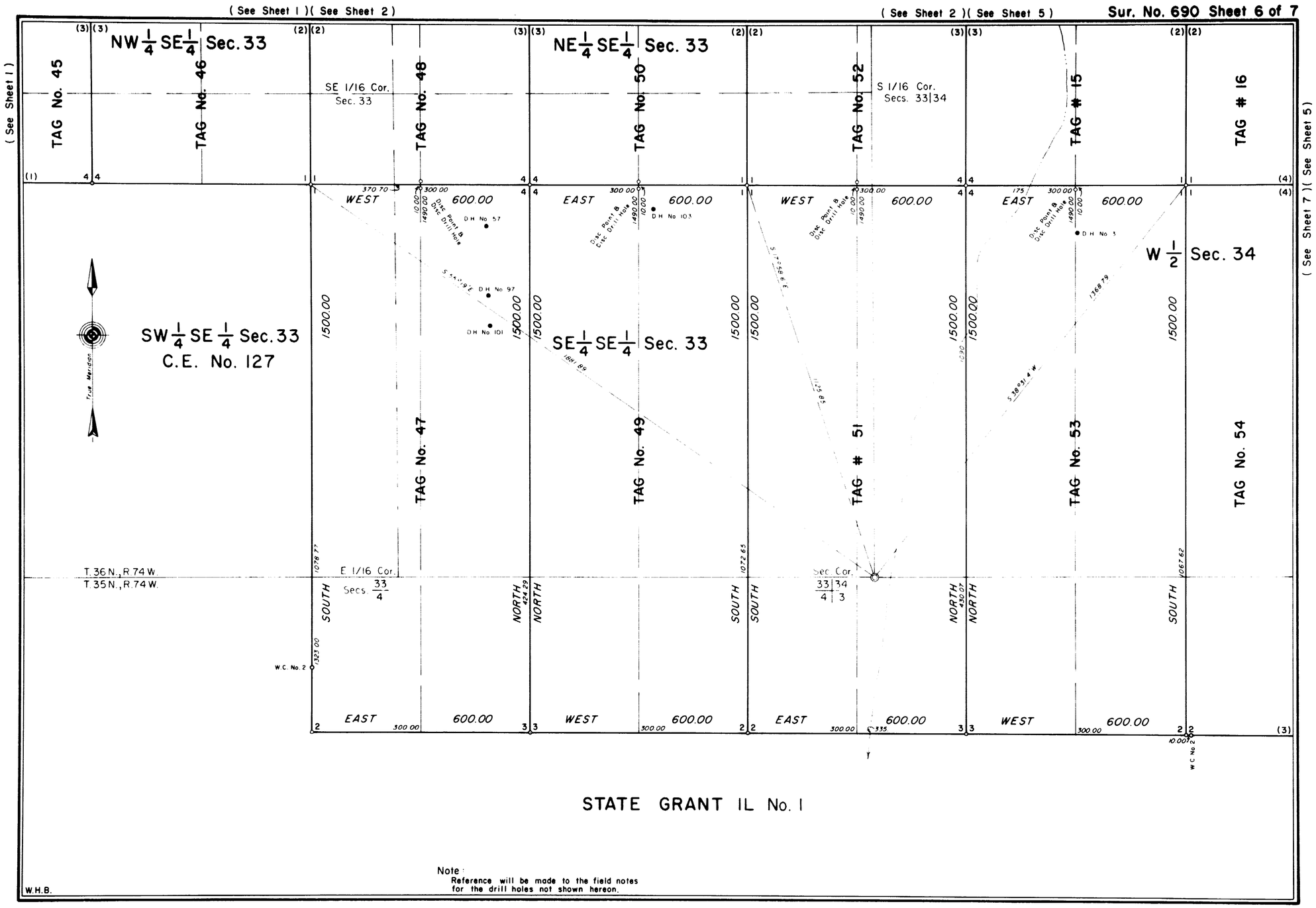

Note:
Reference will be made to the field notes for the drill holes not shown hereon.

690-6

7297

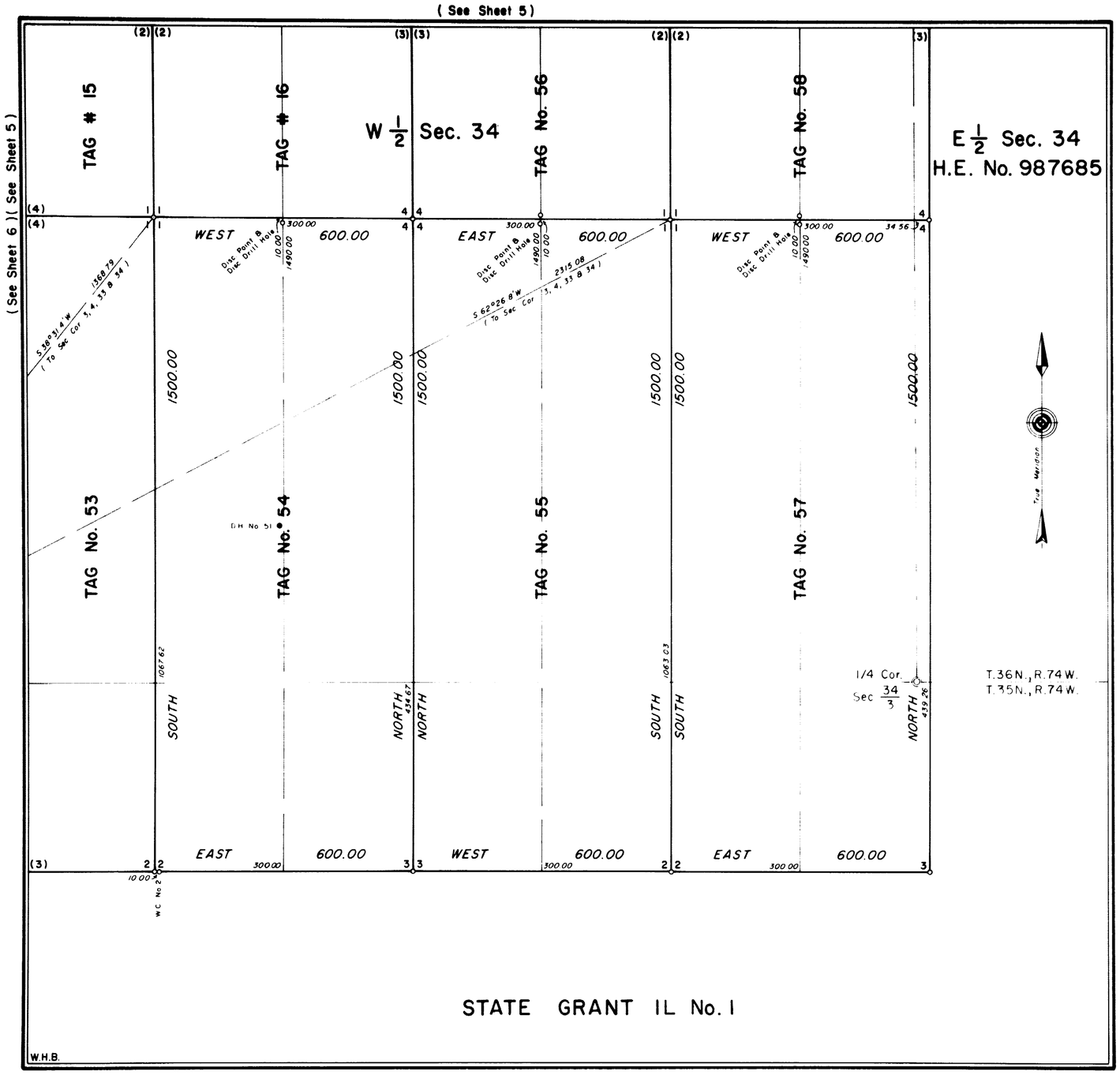

Sur. No. 690 Sheet 7 of 7

MINERAL SURVEY No. 690 WYOMING

CLAIM OF

KERR—McGEE CORPORATION

KNOWN AS THE

TAG #11, #12, #15, #16, #31, #33, #35, #37 to #40 & #51 AND TAG Nos. 41 to 50 & 52 to 58 LODES

SITUATE IN

Secs. 3 & 4, T. 35 N., R. 74 W., 6th P.M.
Secs. 27, 33 & 34, T 36 N., R. 74 W., 6th P.M.
CONVERSE COUNTY
Lat. 43°02.9'N., Long. 105°43.5'W.,
at Cor. No. 2, TAG No. 56 Lode

0 50 100 200 300 400 500 600
Feet
Magnetic Declination, 13° 30' East

Surveyed Dec. 31, 1973 to April 30, 1974
By William G. Ladd, Mineral Surveyor

UNITED STATES DEPARTMENT OF THE INTERIOR
BUREAU OF LAND MANAGEMENT

Cheyenne, Wyoming *December 10, 1975*

I hereby certify that this plat of Mineral Survey No. 690, Wyoming, is strictly conformable to the field notes of said survey which have been examined and approved.

Richard L. Dakes

Chief, Branch of Cadastral Surveys

690-7

7259

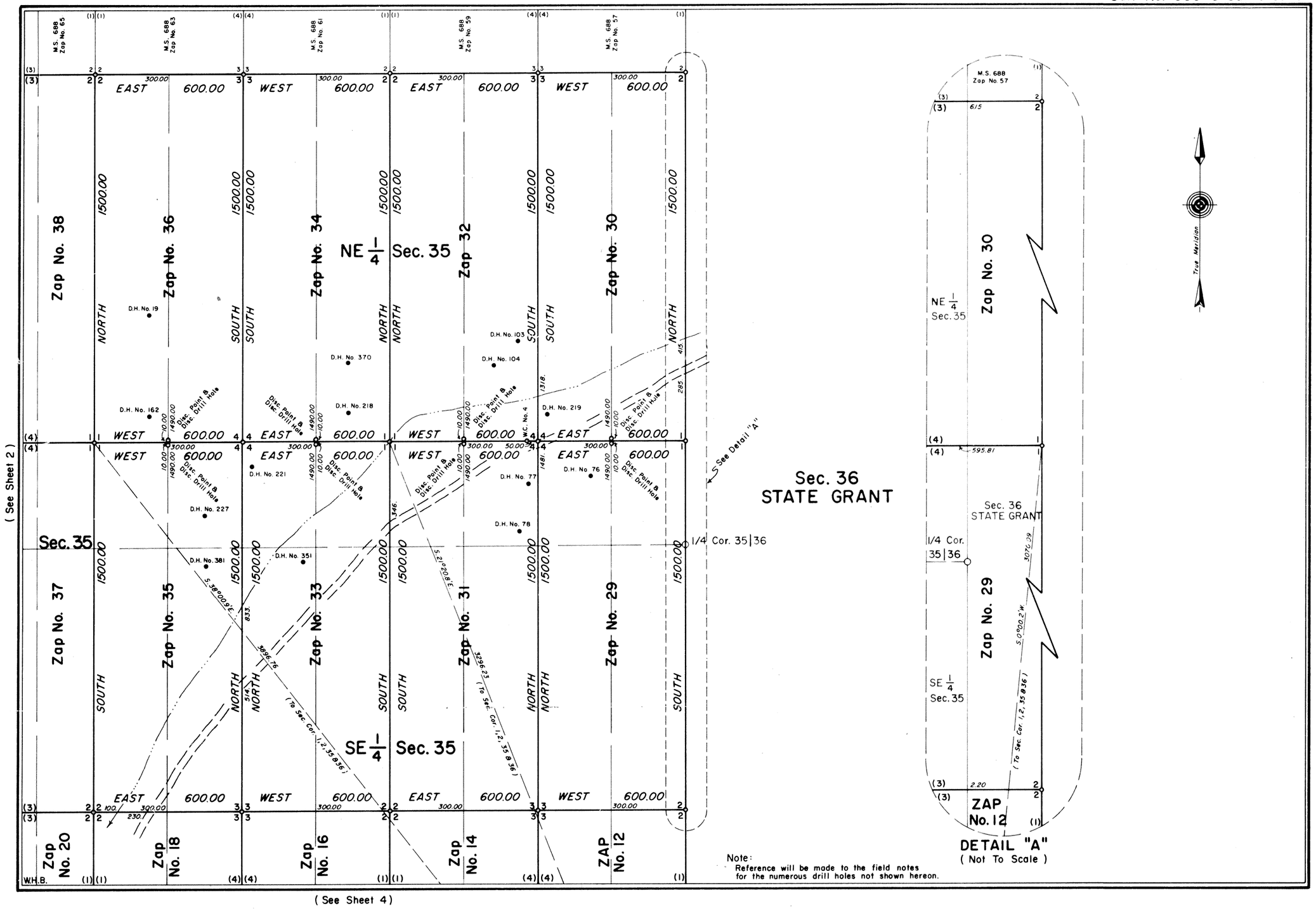

Note:
Reference will be made to the field notes for the numerous drill holes not shown hereon.

689—1

7260

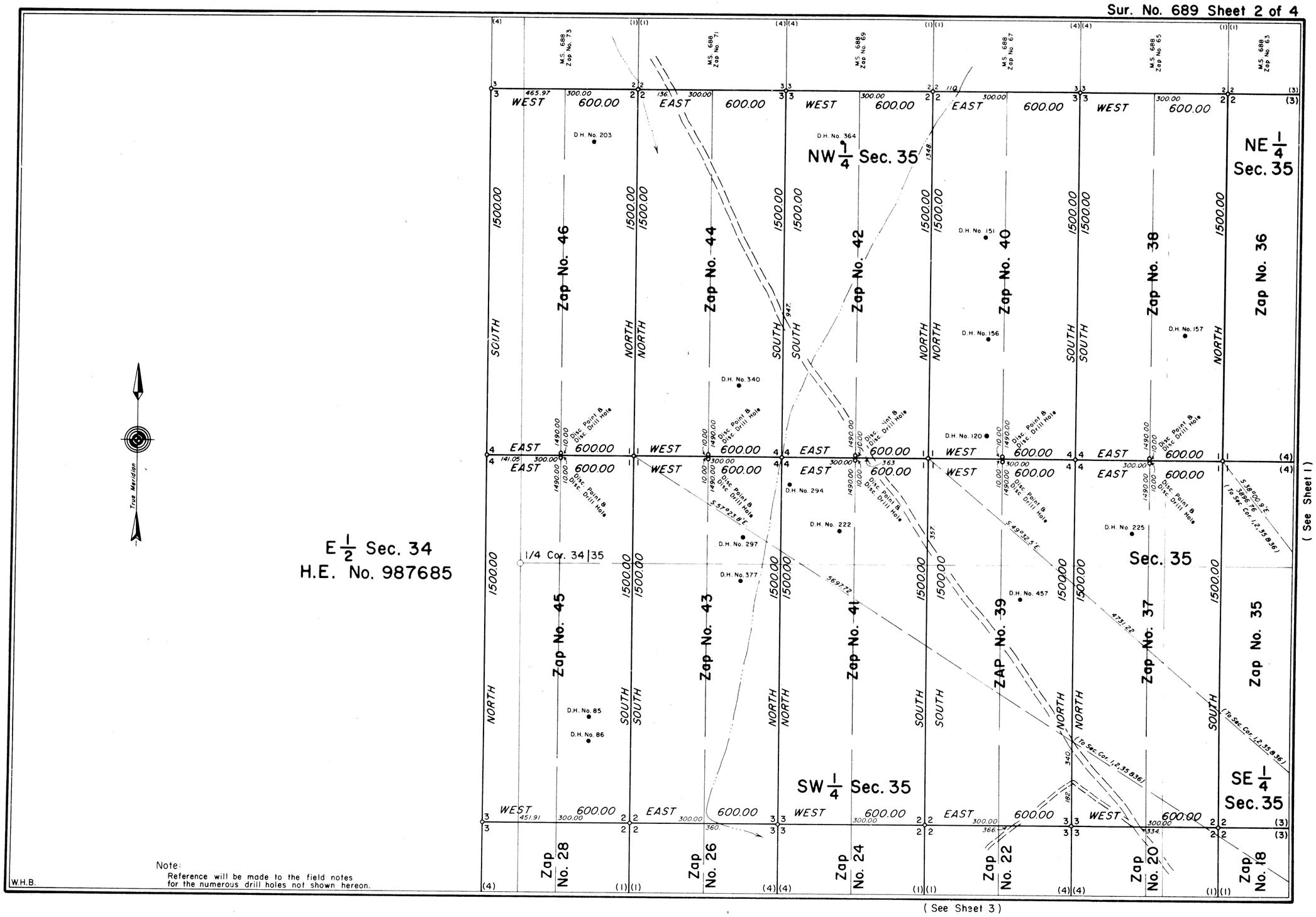
Sur. No. 689 Sheet 2 of 4
NW 1/4 Sec. 35
NE 1/4 Sec. 35
SW 1/4 Sec. 35
SE 1/4 Sec. 35
Sec. 35
E 1/2 Sec. 34
H.E. No. 987685
1/4 Cor. 34 | 35
True Meridian
Zap No. 46
Zap No. 44
Zap No. 42
Zap No. 40
Zap No. 38
Zap No. 36
Zap No. 45
Zap No. 43
Zap No. 41
Zap No. 39
Zap No. 37
Zap No. 35
Zap No. 28
Zap No. 26
Zap No. 24
Zap No. 22
Zap No. 20
Zap No. 18
M.S. 688 Zap No. 73
M.S. 688 Zap No. 71
M.S. 688 Zap No. 69
M.S. 688 Zap No. 67
M.S. 688 Zap No. 65
M.S. 688 Zap No. 63
D.H. No. 203
D.H. No. 364
D.H. No. 151
D.H. No. 156
D.H. No. 157
D.H. No. 340
D.H. No. 120
D.H. No. 294
D.H. No. 222
D.H. No. 297
D.H. No. 377
D.H. No. 225
D.H. No. 457
D.H. No. 85
D.H. No. 86
Disc. Point & Disc. Drill Hole
S 57°23.8'E
S 49°32.5'E
S 38°00.9'E
(To Sec. Cor. 1,2,35 & 36)
(See Sheet 1)
(See Sheet 3)
Note:
Reference will be made to the field notes for the numerous drill holes not shown hereon.
W.H.B.

689—2

7261

(See Sheet 2)

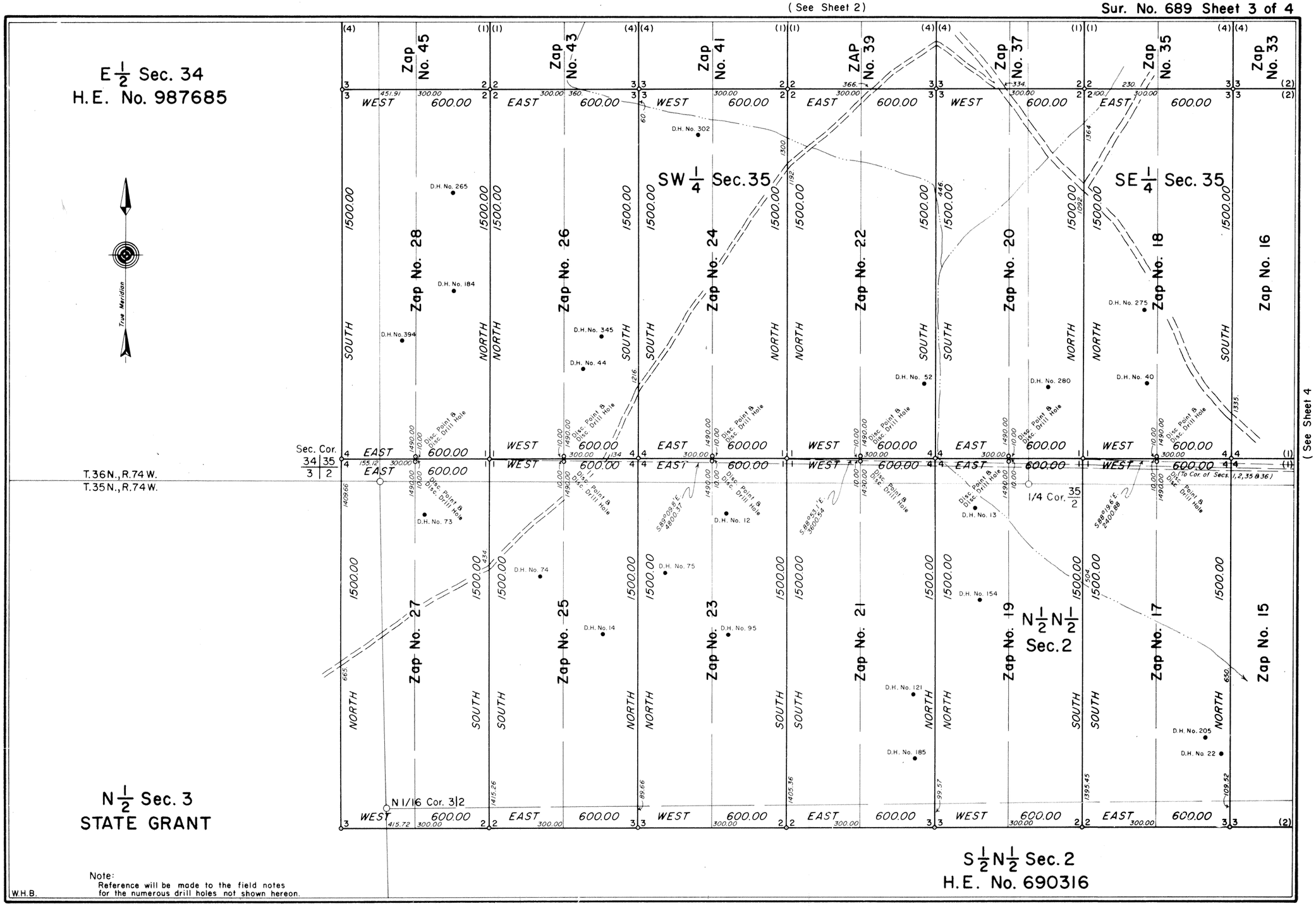

Note:
Reference will be made to the field notes for the numerous drill holes not shown hereon.

(See Sheet 4)

689-3

7262

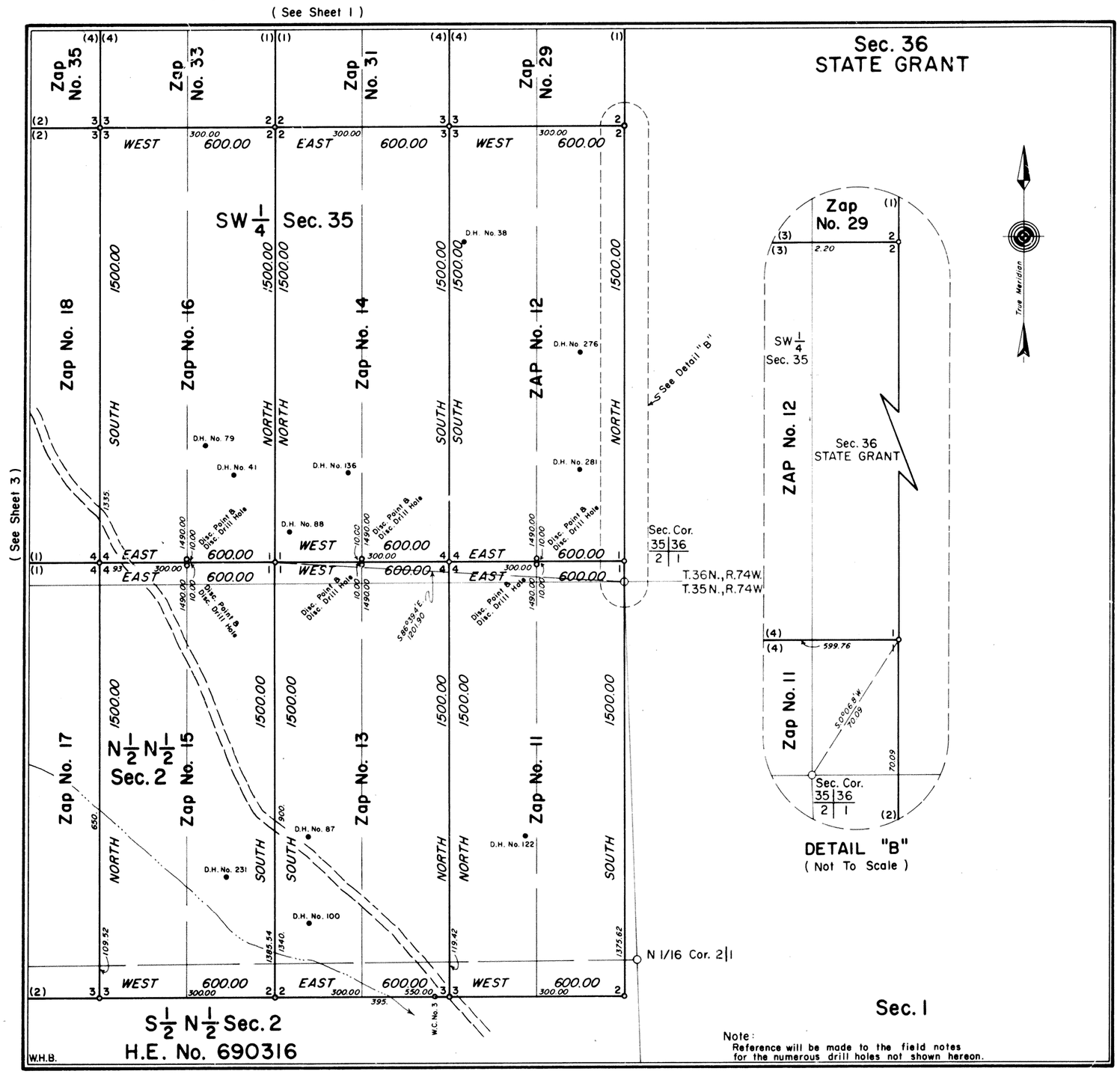

MINERAL SURVEY No. 689 WYOMING

CLAIM OF

KERR – McGEE CORPORATION

KNOWN AS THE

Zap Nos. 11, 13 to 31, 33 to 38 & 40 to 46, ZAP Nos. 12 & 39 AND Zap 32 LODES

SITUATE IN

Secs. 1, 2 & 3, T. 35 N., R. 74 W., 6th P.M.
Secs. 34, 35 & 36, T. 36 N., R. 74 W., 6th P.M.
CONVERSE COUNTY
Lat. 43°03.2'N., Long. 105°41.7'W.,
at Cor. No. 3, Zap No. 30

0 50 100 200 300 400 500 600
Feet

Magnetic Declination, 13° 30' East

Surveyed, June 28, 1973 to January 11, 1974
By William G. Ladd, Mineral Surveyor

UNITED STATES DEPARTMENT OF THE INTERIOR
BUREAU OF LAND MANAGEMENT

Cheyenne, Wyoming *November 4, 1974*

I hereby certify that this plat of Mineral Survey No. 689, Wyoming, is strictly conformable to the field notes of said survey which have been examined and approved.

Richard L. Oakes

Chief, Branch of Cadastral Surveys

689–4

7240

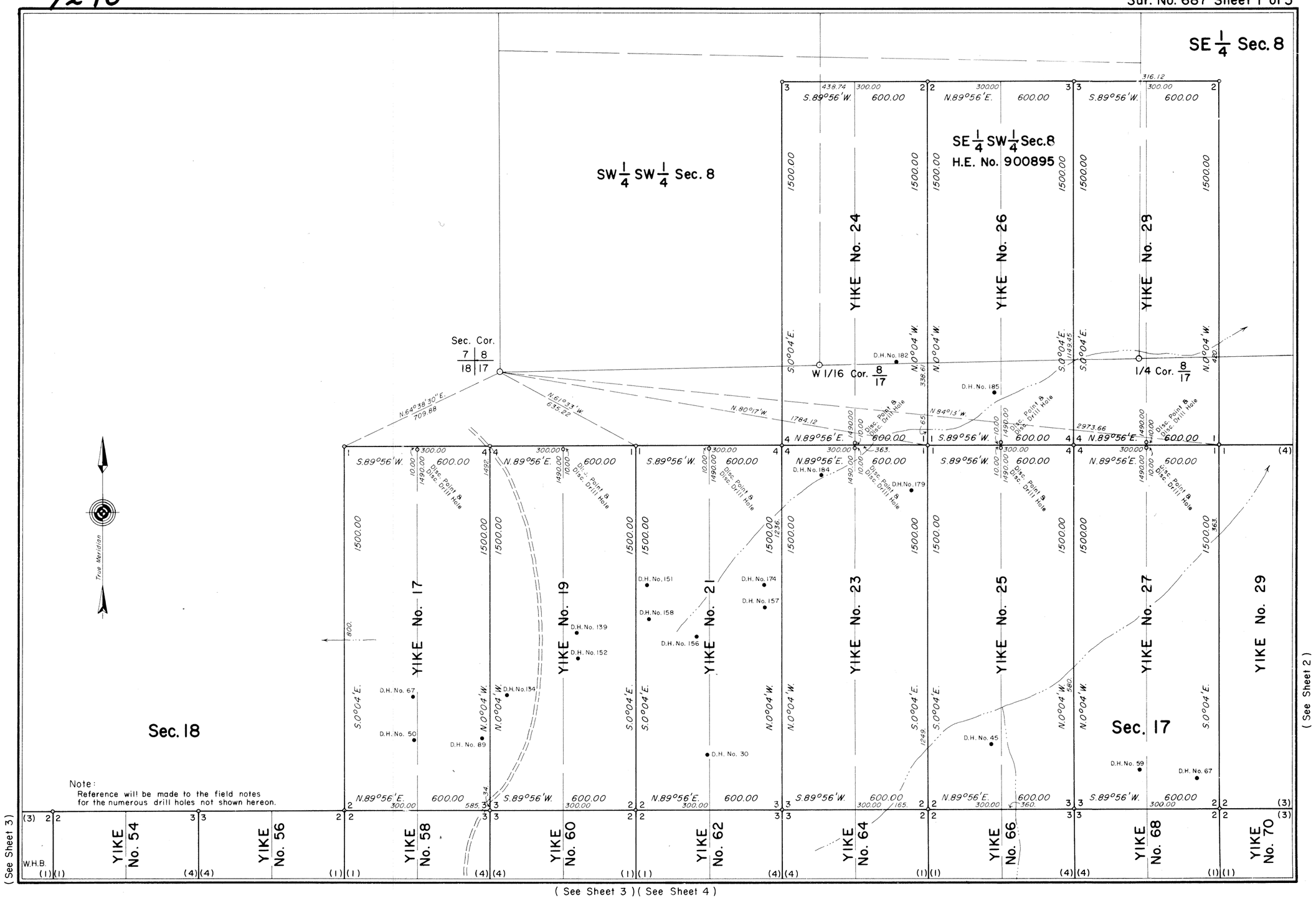
SE 1/4 Sec. 8
SW 1/4 SW 1/4 Sec. 8
SE 1/4 SW 1/4 Sec. 8
H.E. No. 900895
YIKE No. 24
YIKE No. 26
YIKE No. 28
YIKE No. 17
YIKE No. 19
YIKE No. 21
YIKE No. 23
YIKE No. 25
YIKE No. 27
YIKE No. 29
YIKE No. 54
YIKE No. 56
YIKE No. 58
YIKE No. 60
YIKE No. 62
YIKE No. 64
YIKE No. 66
YIKE No. 68
YIKE No. 70
Sec. 18
Sec. 17
Sec. Cor. 7 8 / 18 17
W 1/16 Cor. 8/17
1/4 Cor. 8/17
True Meridian
W.H.B.
Disc. Point & Disc. Drill Hole
Note:
Reference will be made to the field notes for the numerous drill holes not shown hereon.
(See Sheet 2)
(See Sheet 3)
(See Sheet 3) (See Sheet 4)

687-1

7241

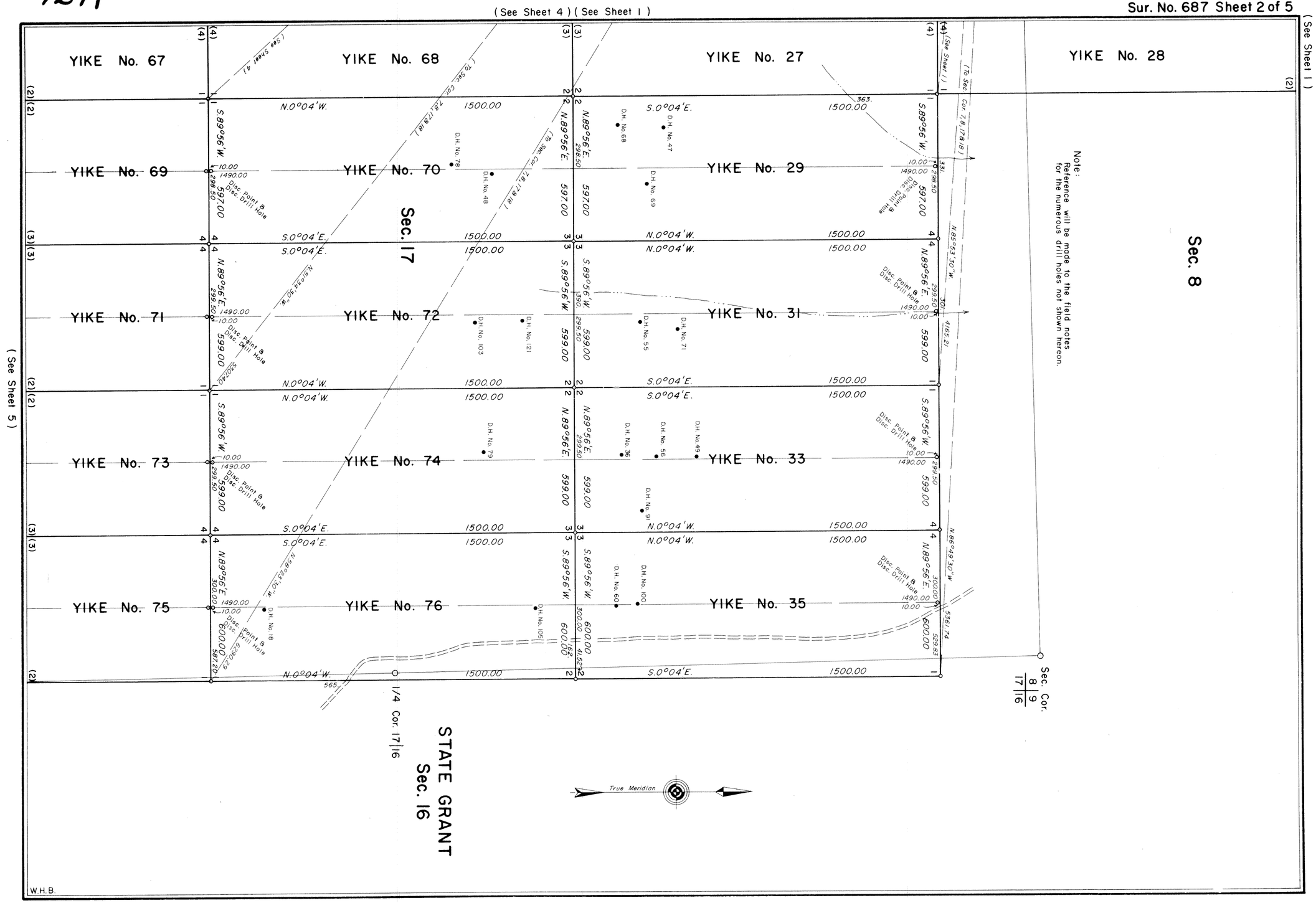
(See Sheet 4) (See Sheet 1)
(See Sheet 5)
(See Sheet 1)
YIKE No. 67
YIKE No. 68
YIKE No. 27
YIKE No. 28
YIKE No. 69
YIKE No. 70
YIKE No. 29
YIKE No. 71
YIKE No. 72
YIKE No. 31
YIKE No. 73
YIKE No. 74
YIKE No. 33
YIKE No. 75
YIKE No. 76
YIKE No. 35
Sec. 17
Sec. 8
Note:
Reference will be made to the field notes for the numerous drill holes not shown hereon.
Sec. Cor. 8 9 17 16
1/4 Cor. 17|16
STATE GRANT
Sec. 16
True Meridian
W.H.B.

687-2

7242

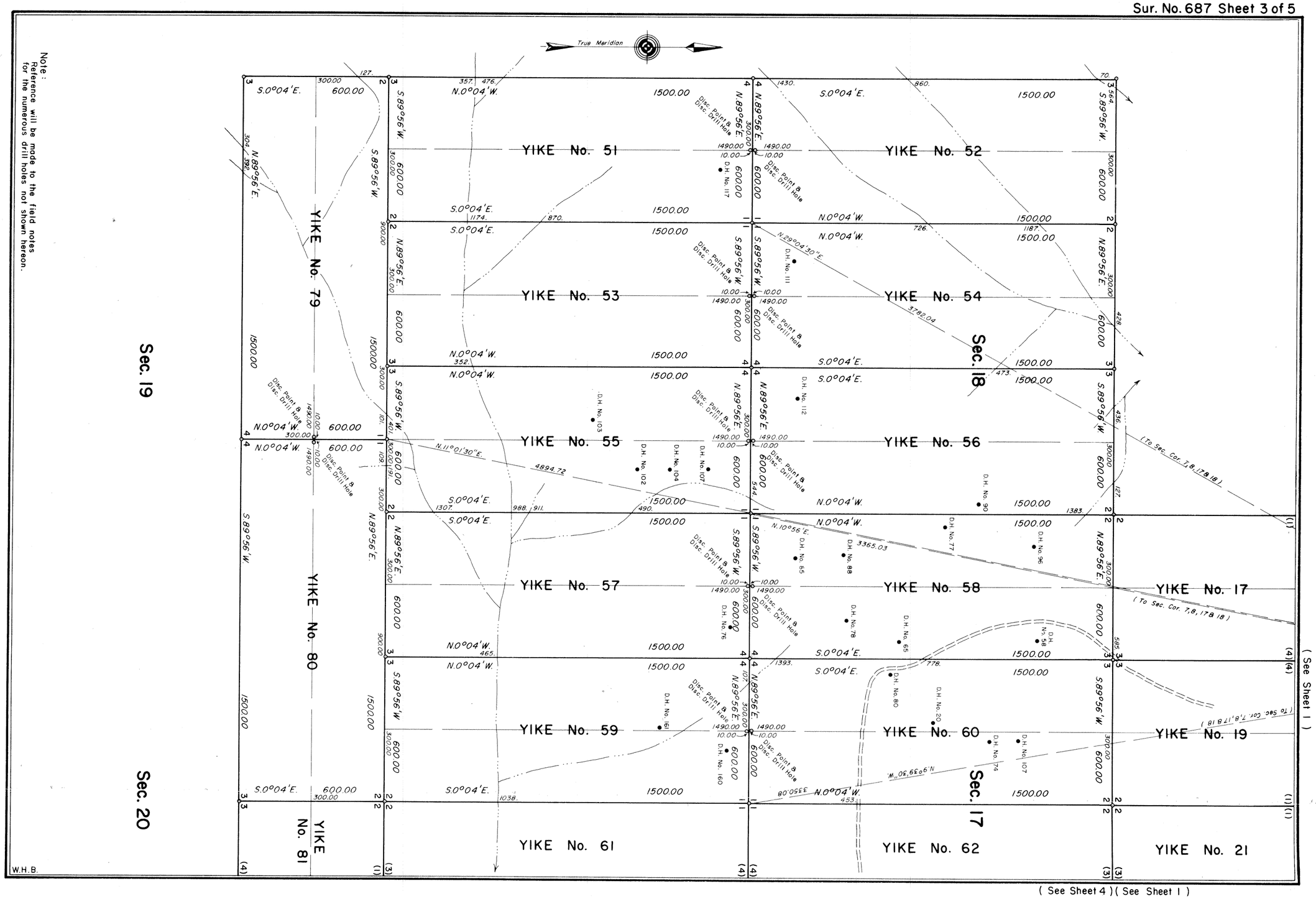

Note:
Reference will be made to the field notes for the numerous drill holes not shown hereon.

687-3

7243

(See Sheet 3)

Sur. No. 687 Sheet 4 of 5

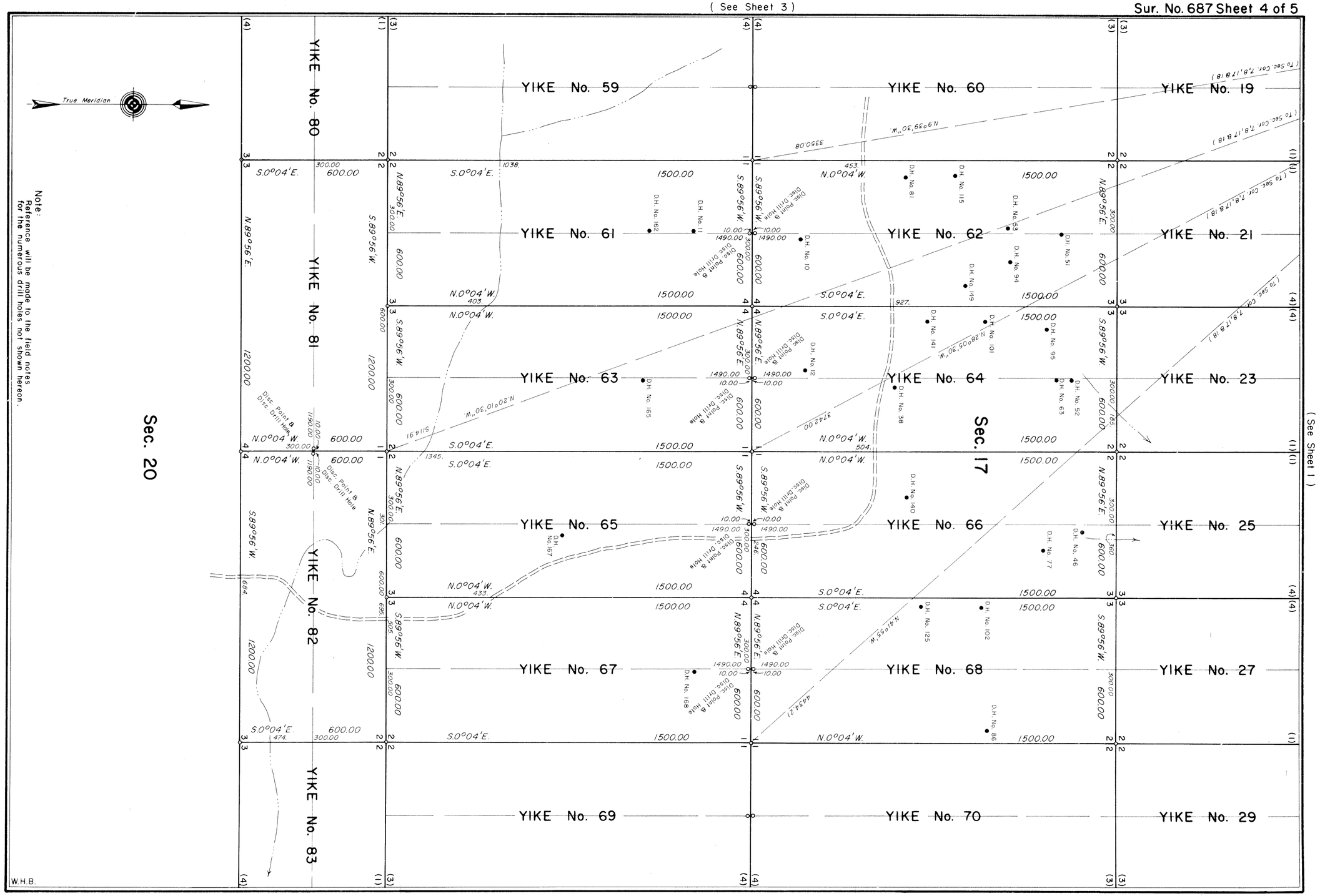

(See Sheet 1)

(See Sheet 5)(See Sheet 2)

687—4

7244

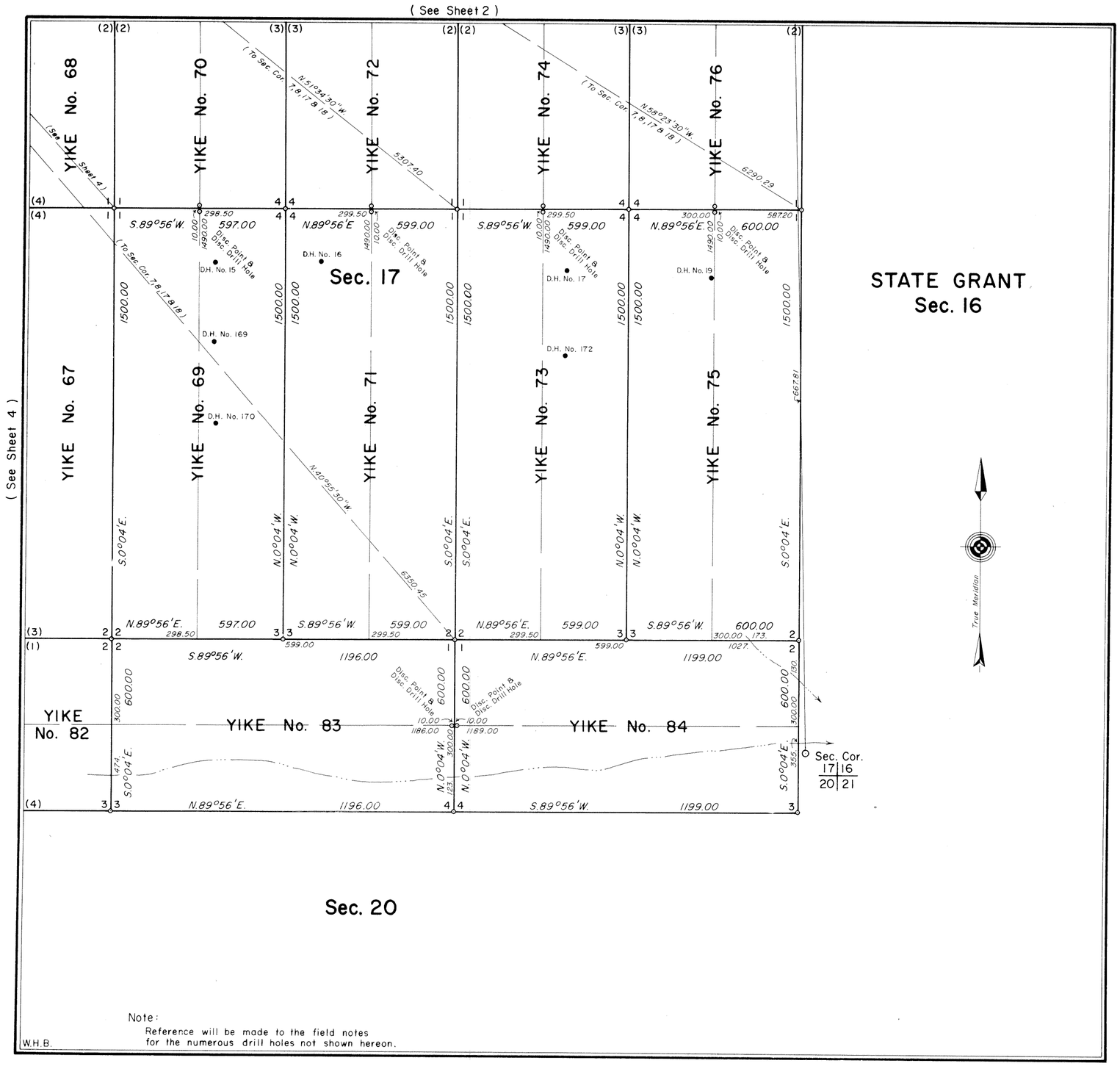

Note:
Reference will be made to the field notes for the numerous drill holes not shown hereon.

MINERAL SURVEY No. 687 WYOMING

CLAIM OF

KERR – McGEE CORPORATION

KNOWN AS THE

YIKE Nos. 17, 19, 21, 23 to 29, 31, 33, 35, 51 to 76 AND 79 to 84 LODES

SITUATE IN
Secs. 8 & 16–20, T.35N., R.74W., 6th P.M.
CONVERSE COUNTY
Lat. 43° 00.6' N., Long. 105° 46.3' W.,
at Cor. No. 4, Yike No. 17 Lode

0 50 100 200 300 400 500 600
Feet
Magnetic Declination, 13° 15' East

Surveyed, January 22 to March 27, 1973
By William G. Ladd, Mineral Surveyor

UNITED STATES DEPARTMENT OF THE INTERIOR
BUREAU OF LAND MANAGEMENT

Cheyenne, Wyoming *January 16, 1974*

I hereby certify that this plat of Mineral Survey No. 687, Wyoming, is strictly conformable to the field notes of said survey which have been examined and approved.

Richard L. Oakes
Chief, Branch of Cadastral Surveys

687–5

(20)
Index 4 pts
2086

EXTERIOR LINES.

of Tp's 33 to 36 inclusive, N., R's 73 to 80 inclusive, W of 6th P.M. Wyo. Ter.

SCALE, 3 MILES TO 1 INCH. MAGNETIC VAR. EAST

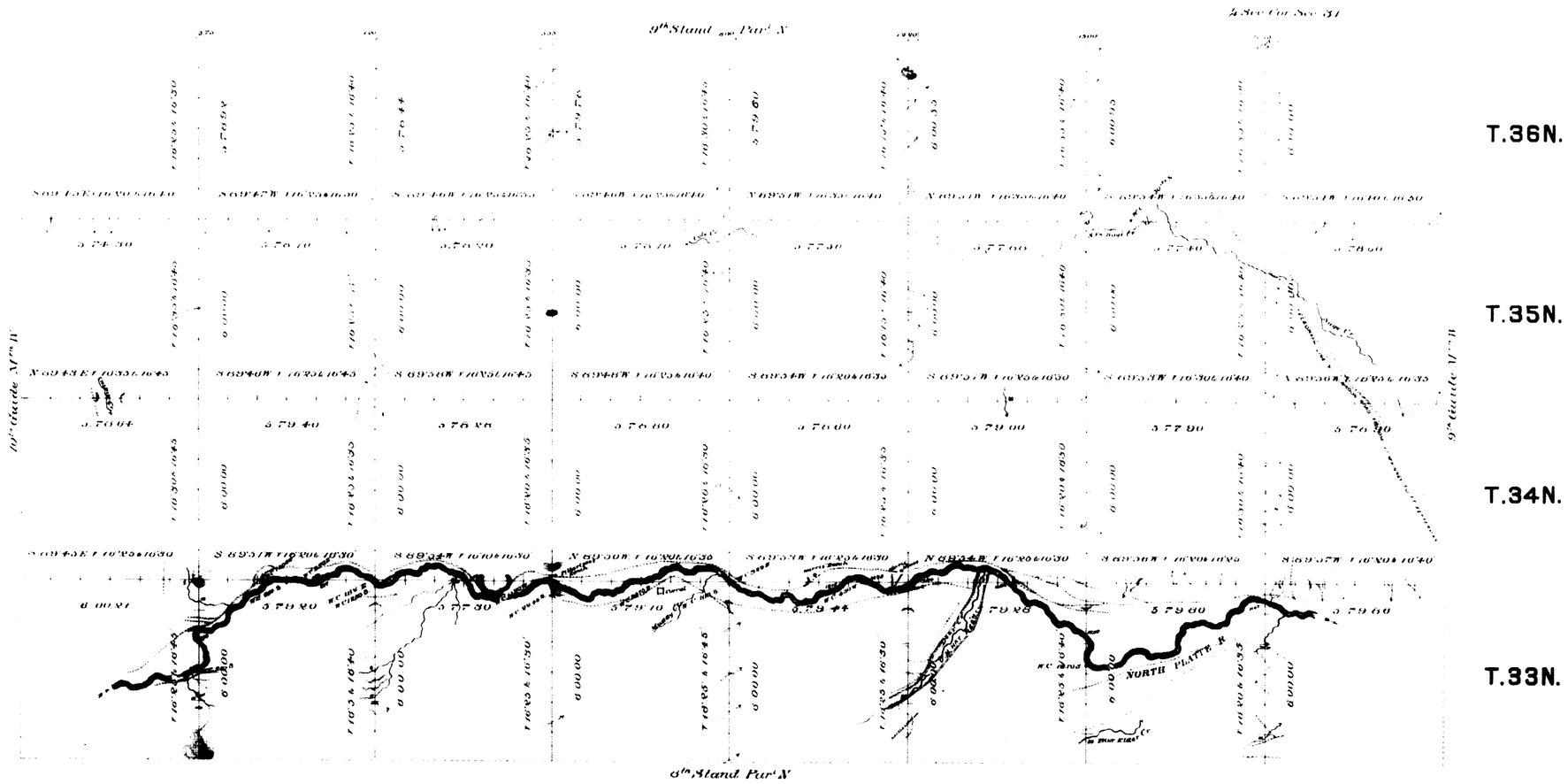

Surveys Designated	By Whom Surveyed	Date of Contract	Amount of Surveys			When Surveyed
			Mls.	Chs.	Lks.	
Exterior lines	W.m O. Owen	Sep. 20th 1881	311	48	28	Oct. 18 Nov. 30th 1881
Connections	" " "	" " "		02	03	" " "

I hereby certify that the above diagram of the Exterior lines of Townships 33 to 36 inclusive, N., Ranges 73 to 80 inclusive, W of the 6th Principal Meridian, Wyoming Territory, is strictly conformable to the field notes of the survey thereof on file in this Office, which have been examined and approved.

Surveyor General's Office,
Cheyenne Wyoming, June 4th 1883 } Edw. C. Davis Sur. Gen.l

1582