(18)

45

1771

TOWNSHIP No. 37 NORTH. RANGE No. 67 WEST of the 6th Principal MERIDIAN.



Total number of Acres 23024.24

Surveys Designated	By Whom Surveyed	Date of Contract	Amount of Surveys Mos.	Chs.	Lks.	When Surveyed	Magnetic Declination
E.W.&N. Township lines	J.E. Porter	May 15, 1882	17	79	39	May 26, and June 3 & 5, 1882	15° 20' East
Subdivisions	W.H. Proctor	" " "	59	76	83	Jan. 22-29, 1883	15° 20' " "
Connections 9th Stand. Par. N	S.A. Hanson	June 25, 1881	6	0	0	July 15 & 16, 1881	

The above Map of Township No. 37 North of Range No. 67 West of the Sixth Principal Meridian Wyoming Territory is strictly conformable to the field notes of the survey thereof on file in this Office, which have been examined and approved

Surveyor General's Office,
Cheyenne Wyoming
March 14th, 1883

Edw. C. David
Sur. Genl.

A. Gast & Co. St. Louis, Mo.

37 - 67

(16)

Accession No. 1517

EXTERIOR LINES.

Scale 3 miles to 1 inch. Magnetic Var. East

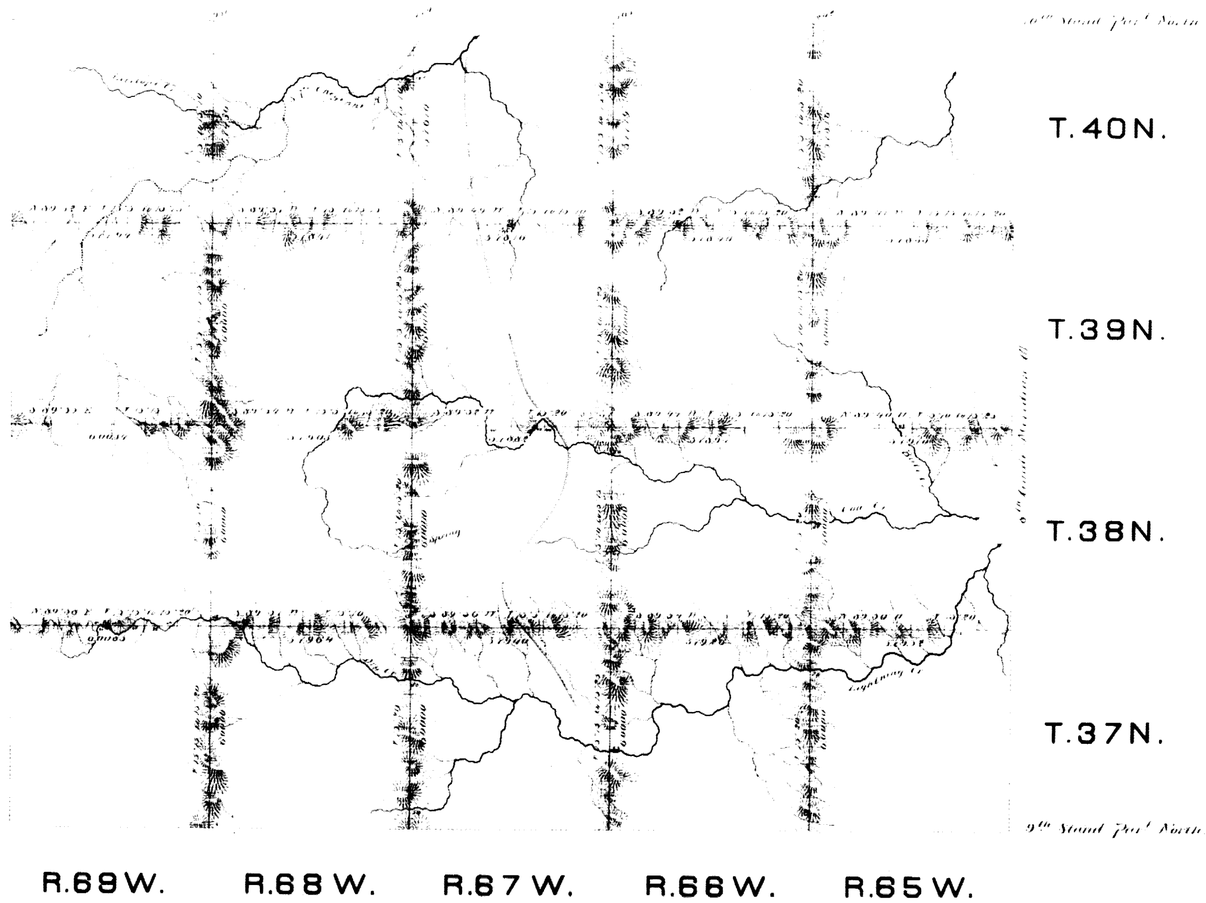

Surveys Designated	By Whom Surveyed	Date of Contract	Amount of Surveys mls.	chs.	lks.	When Surveyed
Exterior Lines	J. F. Porter	May 15, 1882	183	31	89	May 18 June 19, 1882
Connections				24	56	

I hereby certify that the above diagram of the Exterior lines of Townships 37, 38, 39, 40 North, Ranges 65, 66, 67, 68 and 69 West of the Sixth Principal Meridian, Wyoming Territory, is strictly conformable to the field notes of the survey thereof on file in this Office which have been examined and approved.

Surveyor Generals Office,
Cheyenne Wyo. January 25th 1883.

Edw. C. David
Surveyor General.

Table (12) Accession no 951

9TH. STANDARD PARL. NORTH.

From the 8th to the 9th Guide Meridian West, between Townships 36 & 37 North, Wyo. Ter.

(Course S 89°53' W)

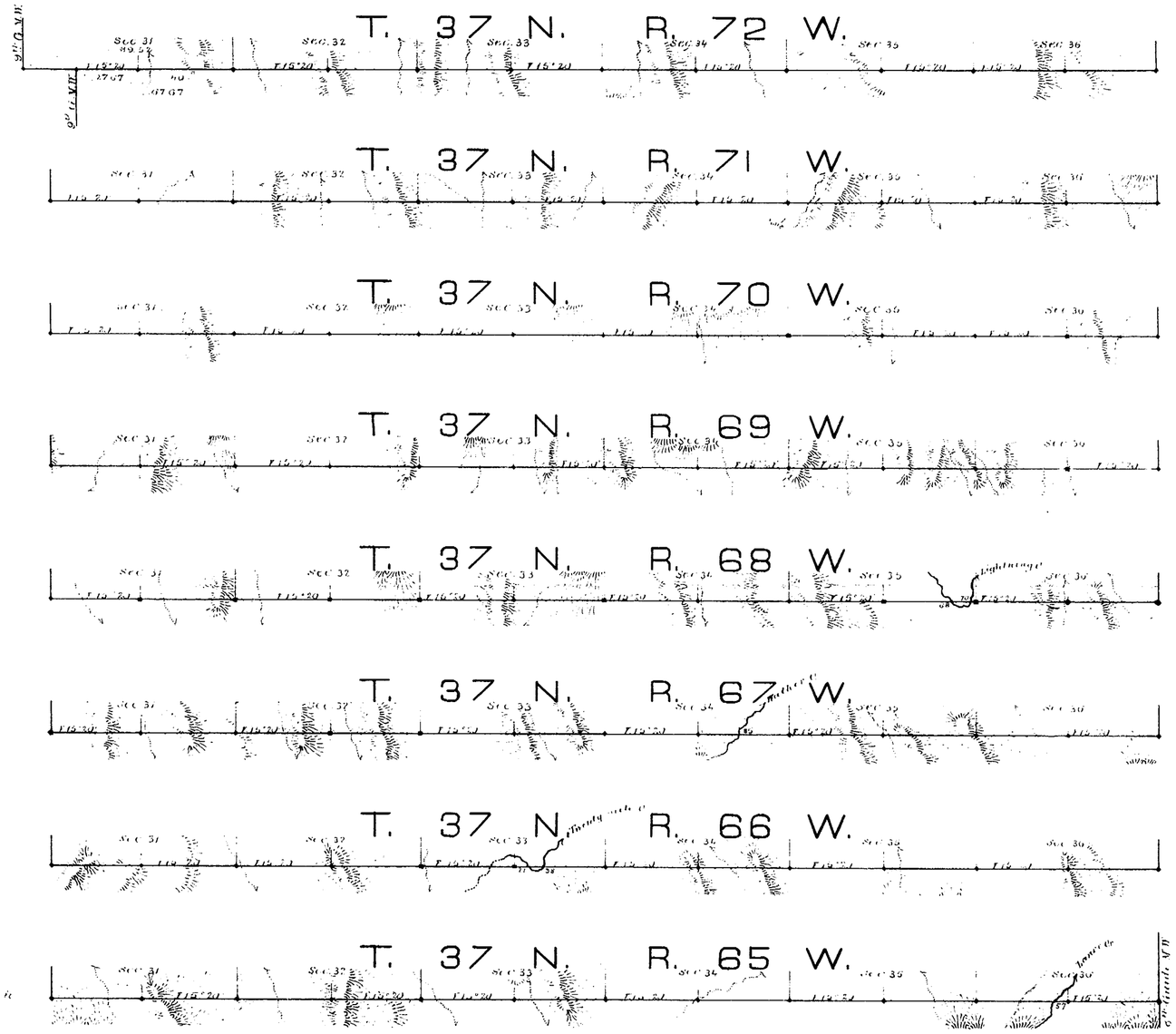

Surveys Designated	By whom surveyed	Date of Contract	Amount of Surveys miles	chs	lks	When Surveyed
9th Stand. Par. N	S. A. Hanson	June 26, 1861	46	09	52	July 9, 1861

I hereby certify that the above diagram of the 9th Standard Parallel North, from the 8th to the 9th Guide Meridian West, between Townships 36 & 37 North, and West of the 6th Prin't Meridian, Wyoming Territory, is strictly conformable to the field notes of the survey the original on file in this Office, which have been examined and approved.

Surveyor General's Office,
Cheyenne, Wyo. March 9th 1862.

Edw. C. Dawes
Surveyor General