1531

TOWNSHIP No. 37 NORTH. RANGE No. 72 WEST of the 6th Principal MERIDIAN.

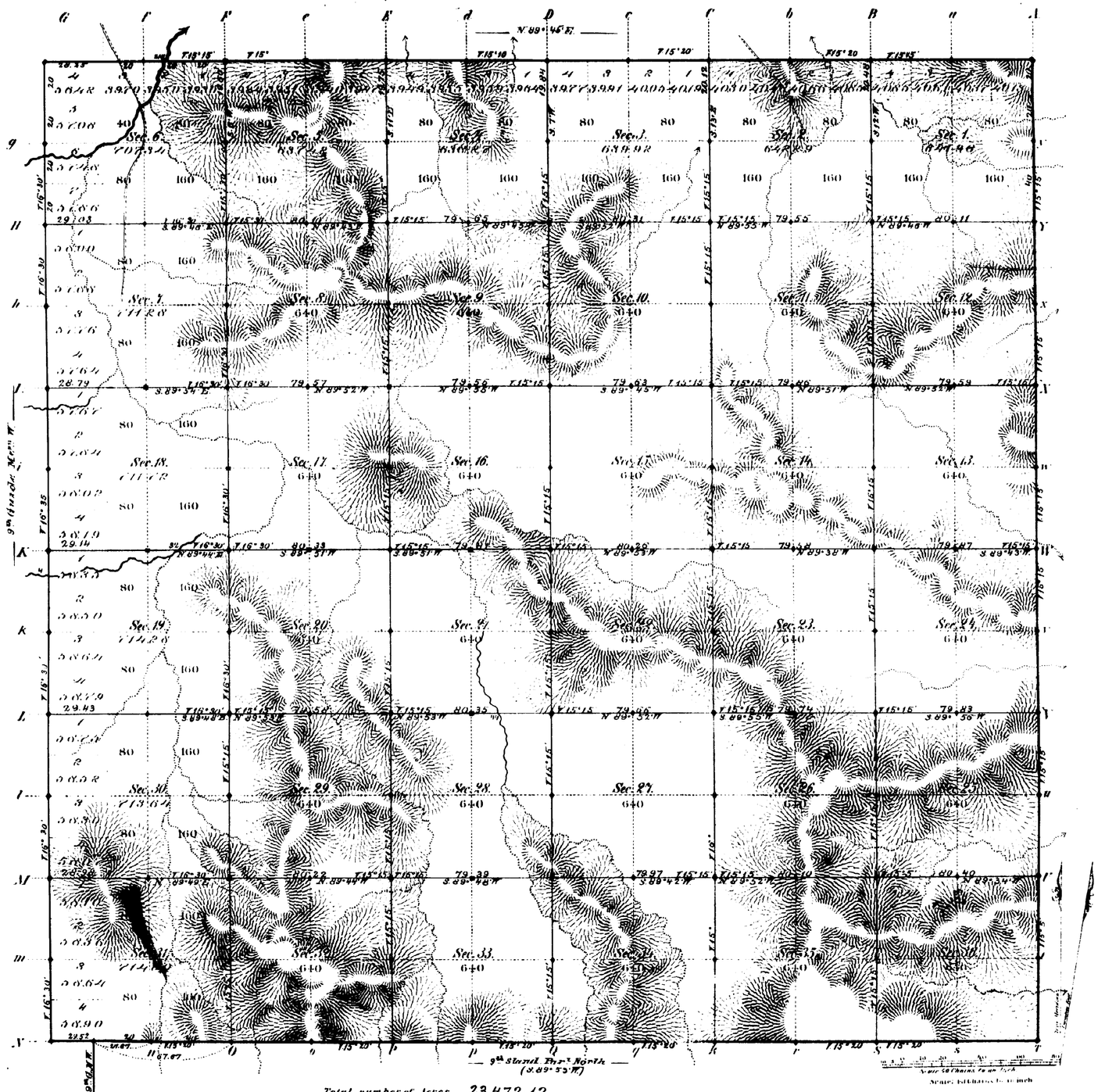

Total number of Acres. 23,472.12

Surveys Designated	By Whom Surveyed	Date of Contract	Amount of Surveys Mr.	Ch.	Lk.	When Surveyed	Magnetic Declination
E. & N. Township lines	W. H. Proctor	May 15, 1882	12	08	25	June 26 & 28, 1882.	15° 15' East
Subdivisions	J. E. Porter	" " "	60	42	17	Oct. 25 - Nov 1st 1882.	15° 20' "
Connections							
9th Stand. Par. N	S. A. Hanson	June 25, 1881	6	9	52	July 19 1881	
9th Guide Mer. W	McCarthy & Moore	Febr. 2, 1881	6	0	0	Febr. 16, 1881.	

The above Map of Township No. 37 North of Range No. 72 West of the Sixth Principal Meridian Wyoming Territory is strictly conformable to the field notes of the survey thereof on file in this Office, which have been examined and approved

Surveyor General's Office,
Cheyenne Wyoming
January 25th 1883

Edw. C. David
Sur. Genl.

A. Gast & Co., St. Louis Mo.

37 - 72

(18)
Indexed

1783

65

EXTERIOR LINES.

Scale 3 miles to 1 inch. Magnetic Variation East

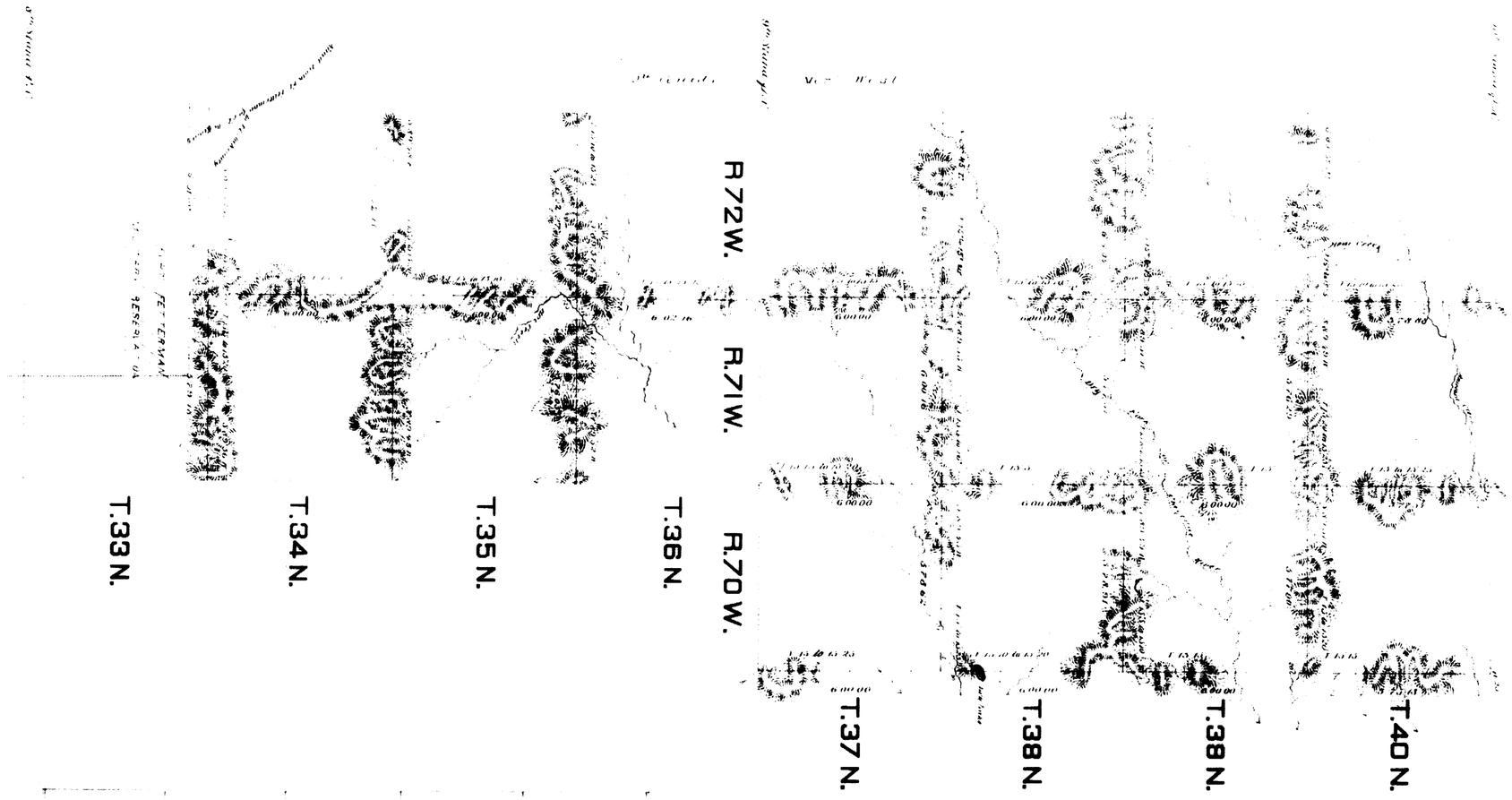

Surveys Designated	By Whom Surveyed	Date of Contract	Amount of Surveys Miles	Chs	Lks	When Surveyed
Exteriors	W. H. Proctor	May 15, 1882	190	50	75	May 29 July 5, 1882
Connections	" " "	" " "		34	20	" " "

I hereby certify that the above map of the exterior lines of Townships No. 33, 34, 35 and 36 North, Ranges 71 and 72 West and Townships No. 37, 38, 39 and 40 North, Ranges 70, 71, and 72 West of the Sixth Principal Meridian - Wyoming Territory, is strictly conformable to the field notes of the survey thereof on file in this office, which have been examined and approved.

Surveyor General's Office
Cheyenne Wyo
March 14th 1883

Edw. C. Dawes
Surveyor General.

1297

Index (12) Accession no 951

9TH. STANDARD PARL. NORTH.

From the 8th to the 9th Guide Meridian West, between Townships 36 & 37 North, Wyo. Ter.

(Course S 89° 53' W)

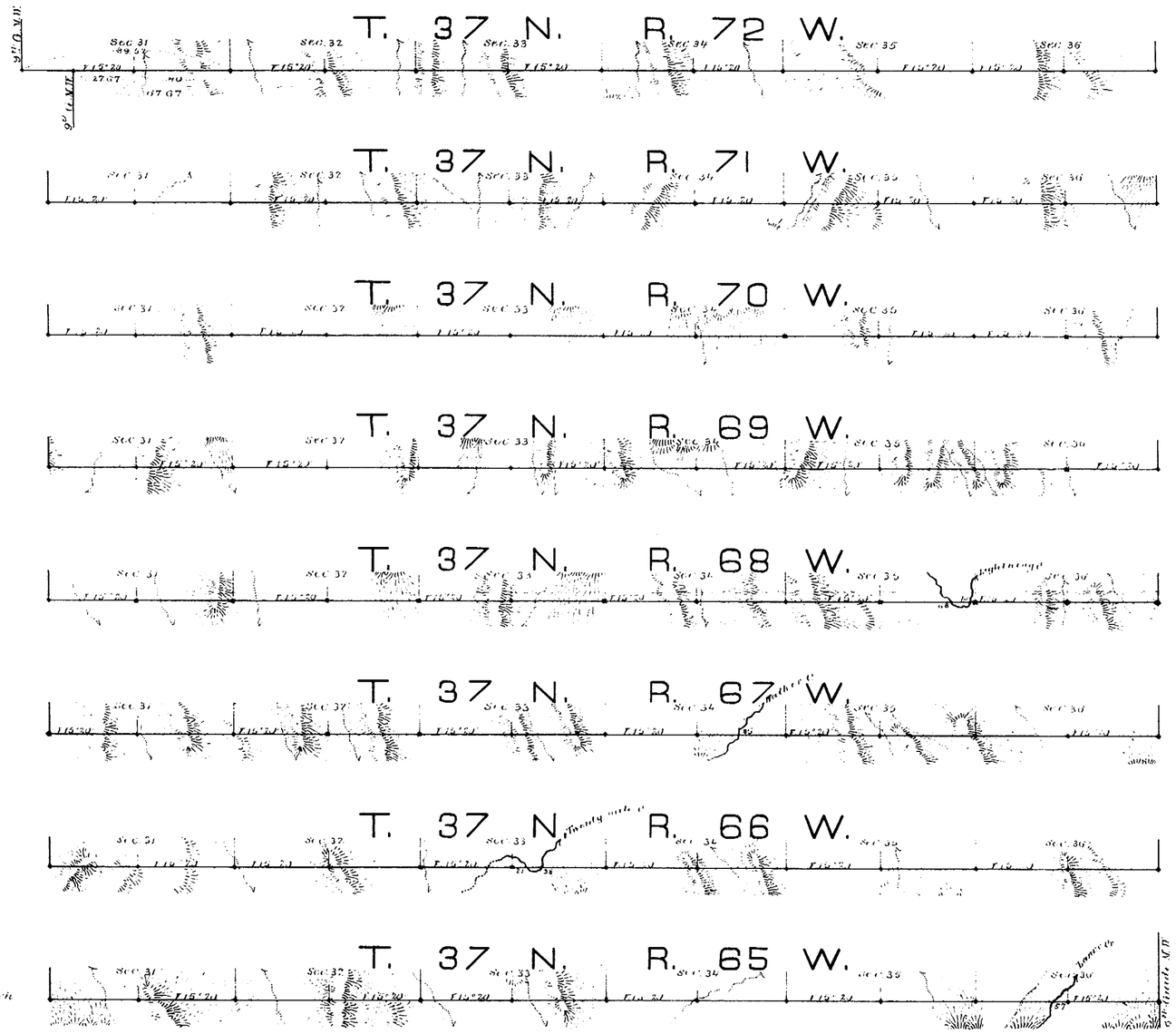

Surveys Designated	By whom surveyed	Date of Contract	Amount of Surveys mls	chs	lks	When Surveyed
9th Stand. Par. N	S. A. Hanson	June 26, 1861	46	09	52	July 9 - 19, 1861

I hereby certify that the above diagram of the 9th Standard Parallel North, from the 8th to the 9th Guide Meridian West, between Townships 36 & 37 North, and West of the 6th Prin. Meridian, Wyoming Territory, is strictly conformable to the field notes of the survey thereof on file in this Office, which have been examined and approved.

Surveyor General's Office,
Cheyenne, Wyo. March 6th 1862.

Edw. C. David
Surveyor General.

Indexed

9TH GUIDE MERIDIAN WEST.

From the 8th to the 10th Standard Parallel North, between Ranges 72 & 73 West of the 6th Prinl Mrn Wyo Ter

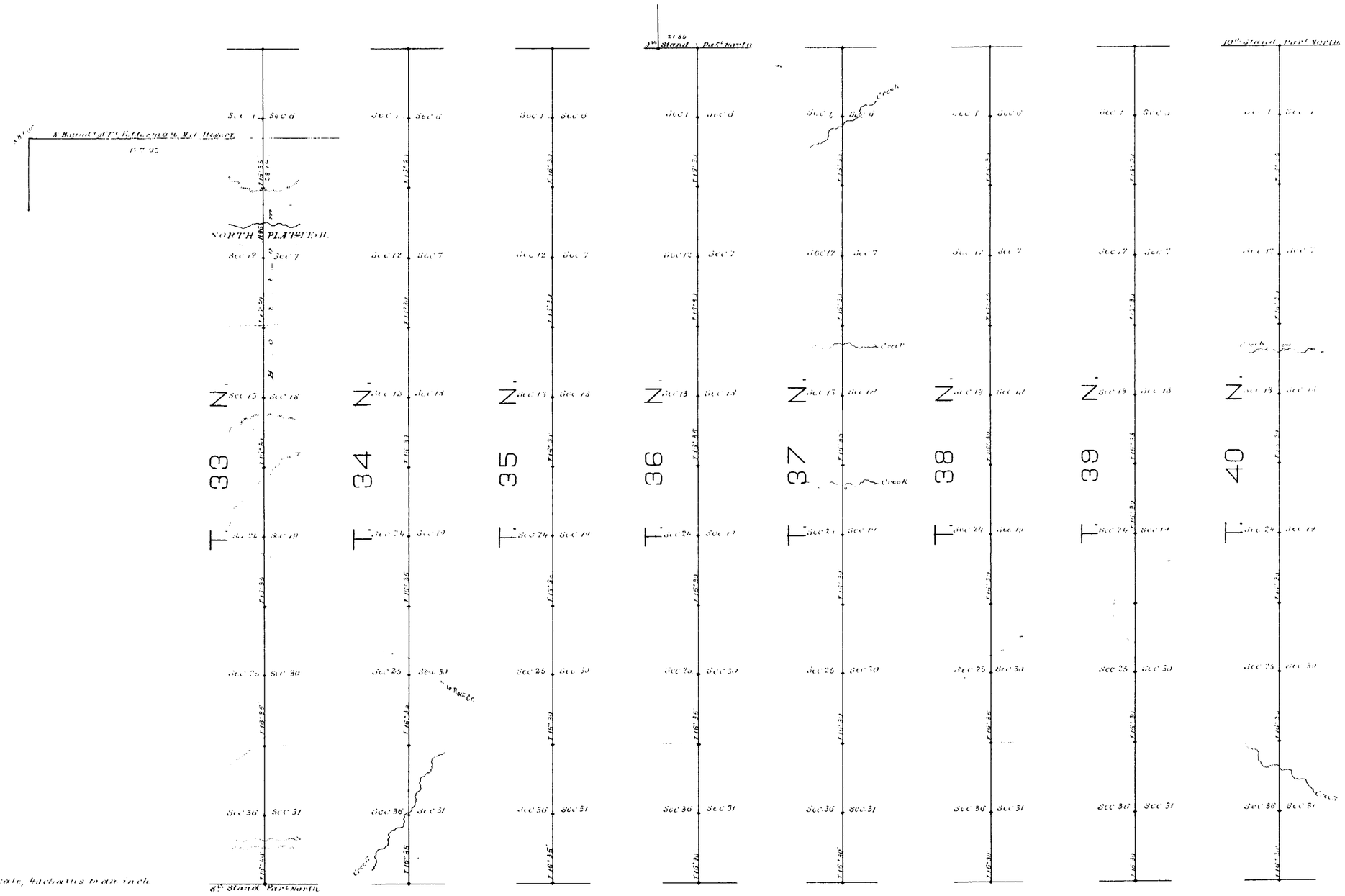

Scale, 40 chains to an inch

Magnetic Variat. East.

Surveys Designated	By whom surveyed	Date of Contract	Amount of Surveys mls	chs	lks	When Surveyed
9th Guide Mrn West	Mc Carthy & Moore	Febr. 2, 1881	48	0	0	February 14-18, 1881
Connections	" " "	" " "		21	85	" " 16th "

I hereby certify that the above diagram of the 9th Guide Meridian West, from the 8th to the 10th Standard Parallel North, between Ranges 72 & 73 West of the 6th Principal Meridian, Wyoming Territory is strictly conformable to the field notes of the Survey thereof on file in this Office, which have been examined & approved.

Surveyor General's Office,
Cheyenne, Wyo. July 24th 1881

Edw. C. David
Surveyor General.