8190 **Click Here for Field Notes**

ORIGINAL

TOWNSHIP 37 NORTH, RANGE 74 WEST, OF THE SIXTH PRINCIPAL MERIDIAN, WYOMING.

DEPENDENT RESURVEY

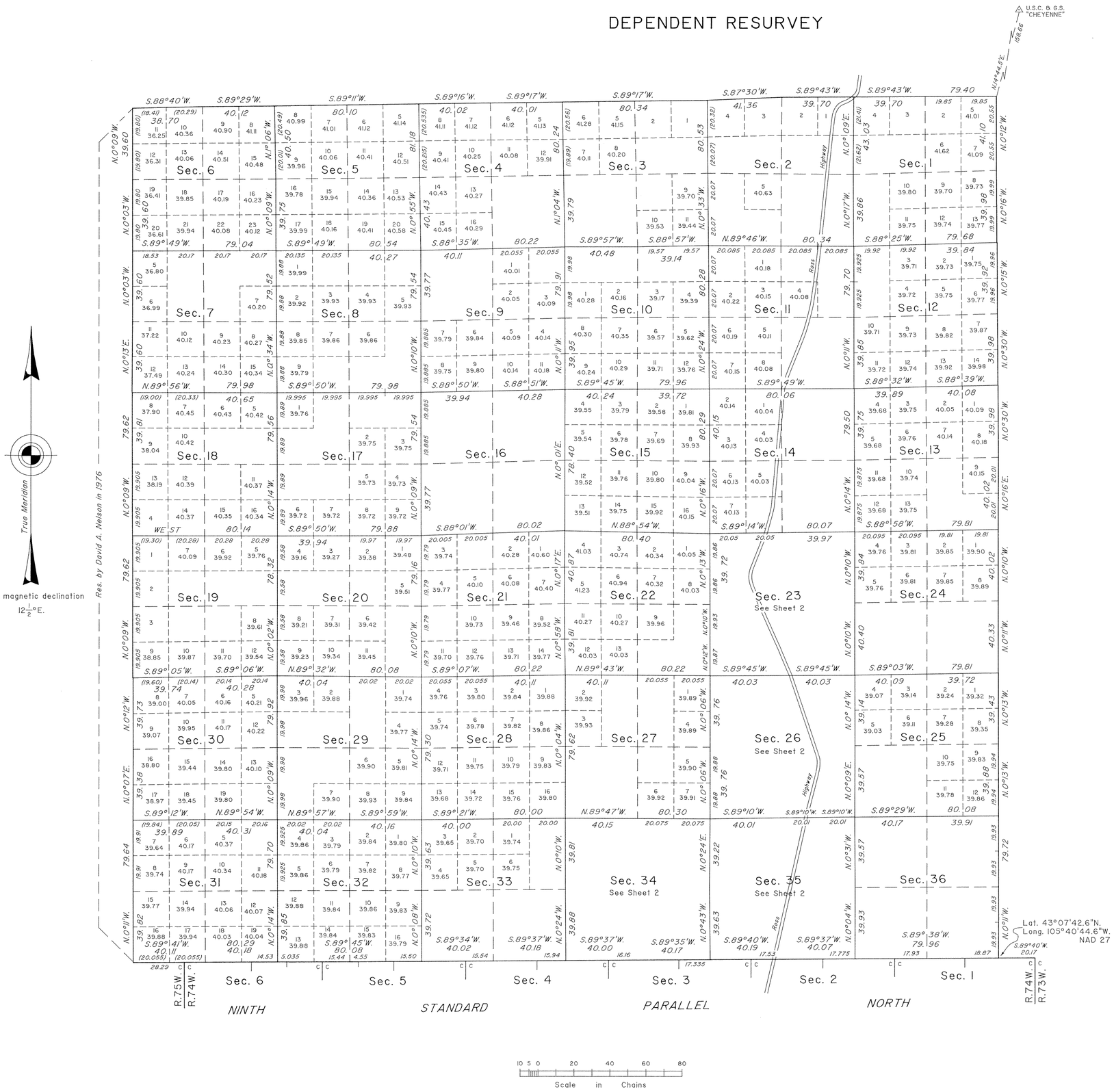

A history of surveys is contained in the field notes.

The Ninth Standard Parallel North, through Range 74 West was dependently resurveyed by William H. Herbst, in 1986 - 87, during the dependent resurvey of T. 36 N., R. 74 W., executed concurrently under this same group.

This plat represents the dependent resurvey of the east and north boundaries, and the subdivisional lines designed to restore the corners in their true original locations according to the best available evidence, T. 37 N., R. 74 W., Sixth Principal Meridian, Wyoming.

Certain modified lots and areas shown hereon pertain to Federal interest estate only. Except as indicated hereon, the lottings and areas are as shown on the plat approved May 28, 1883.

Survey executed by Lynn A. Forbes, cadastral surveyor, beginning May 29, 1987, and completed September 14, 1987, pursuant to Special Instructions dated August 25, 1986, for Group No. 495, Wyoming.

UNITED STATES DEPARTMENT OF THE INTERIOR
BUREAU OF LAND MANAGEMENT

Cheyenne, Wyoming September 29, 1997

This plat is strictly conformable to the approved field notes, and the survey, having been correctly executed in accordance with the requirements of law and the regulations of this Bureau, is hereby accepted.

For the Director

John P. Lee

Chief Cadastral Surveyor for Wyoming

W.H.B.

OFFICIALLY FILED: November 7, 1997

1523 A

8191

ORIGINAL

TOWNSHIP 37 NORTH, RANGE 74 WEST, OF THE SIXTH PRINCIPAL MERIDIAN, WYOMING.

DEPENDENT RESURVEY

ENLARGED DIAGRAM

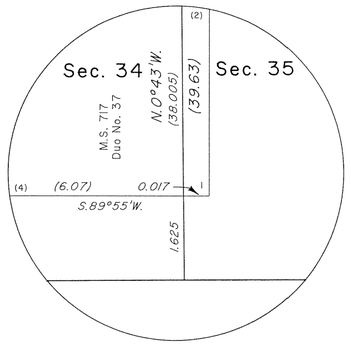

(Not To Scale)

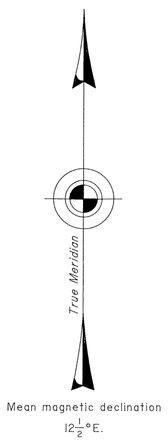

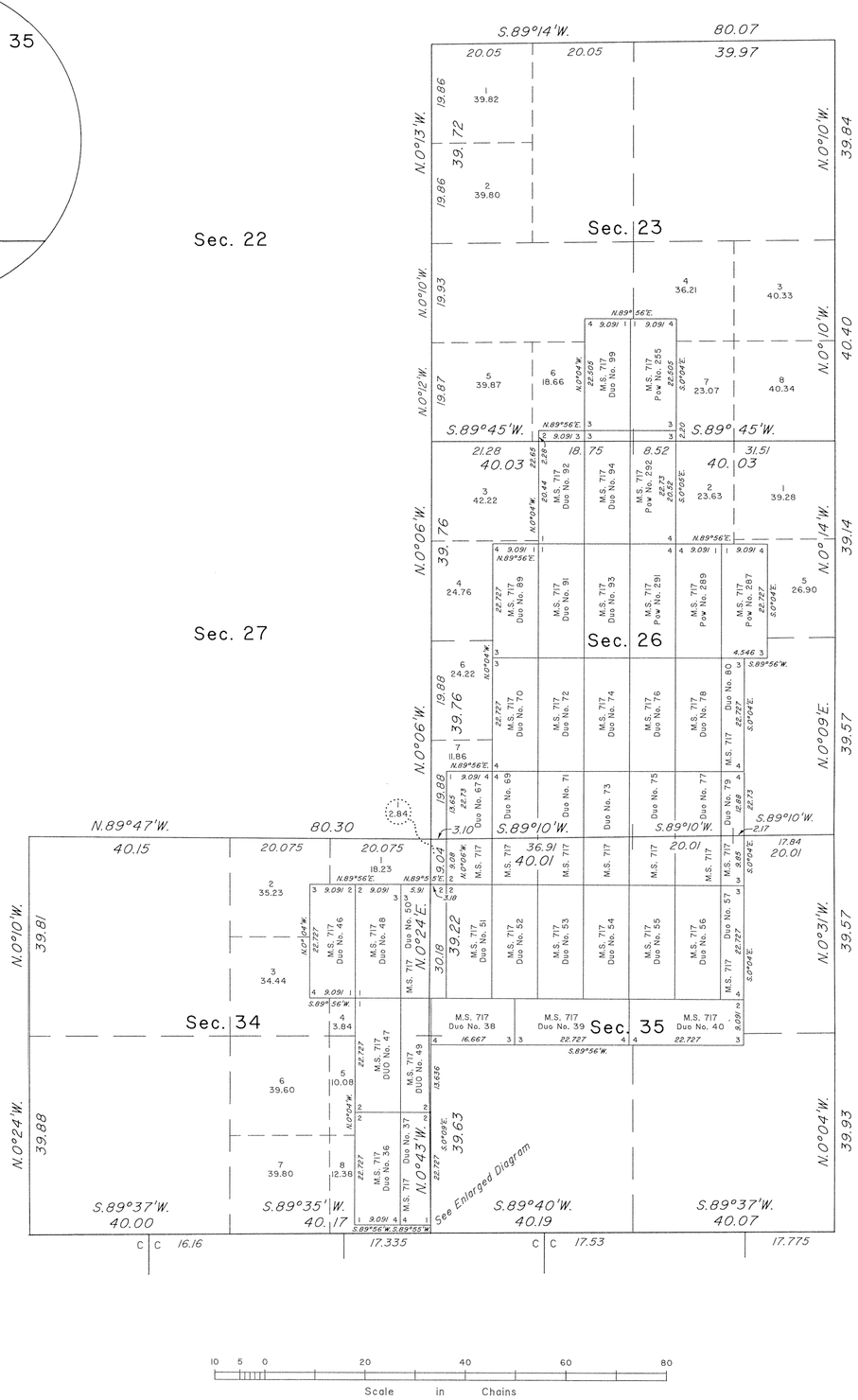

Reference should be made to Sheet No. 1 for survey information.

UNITED STATES DEPARTMENT OF THE INTERIOR
BUREAU OF LAND MANAGEMENT

Cheyenne, Wyoming September 29, 1997

This plat is strictly conformable to the approved field notes, and the survey, having been correctly executed in accordance with the requirements of law and the regulations of this Bureau, is hereby accepted.

For the Director

John P. Lee

Chief Cadastral Surveyor for Wyoming

10 5 0 20 40 60 80
Scale in Chains

W.H.B.

OFFICIALLY FILED: November 7, 1997

1523 B

(20)

2077

49

TOWNSHIP No. 37 NORTH. RANGE No. 74 WEST of the 6th Principal MERIDIAN.

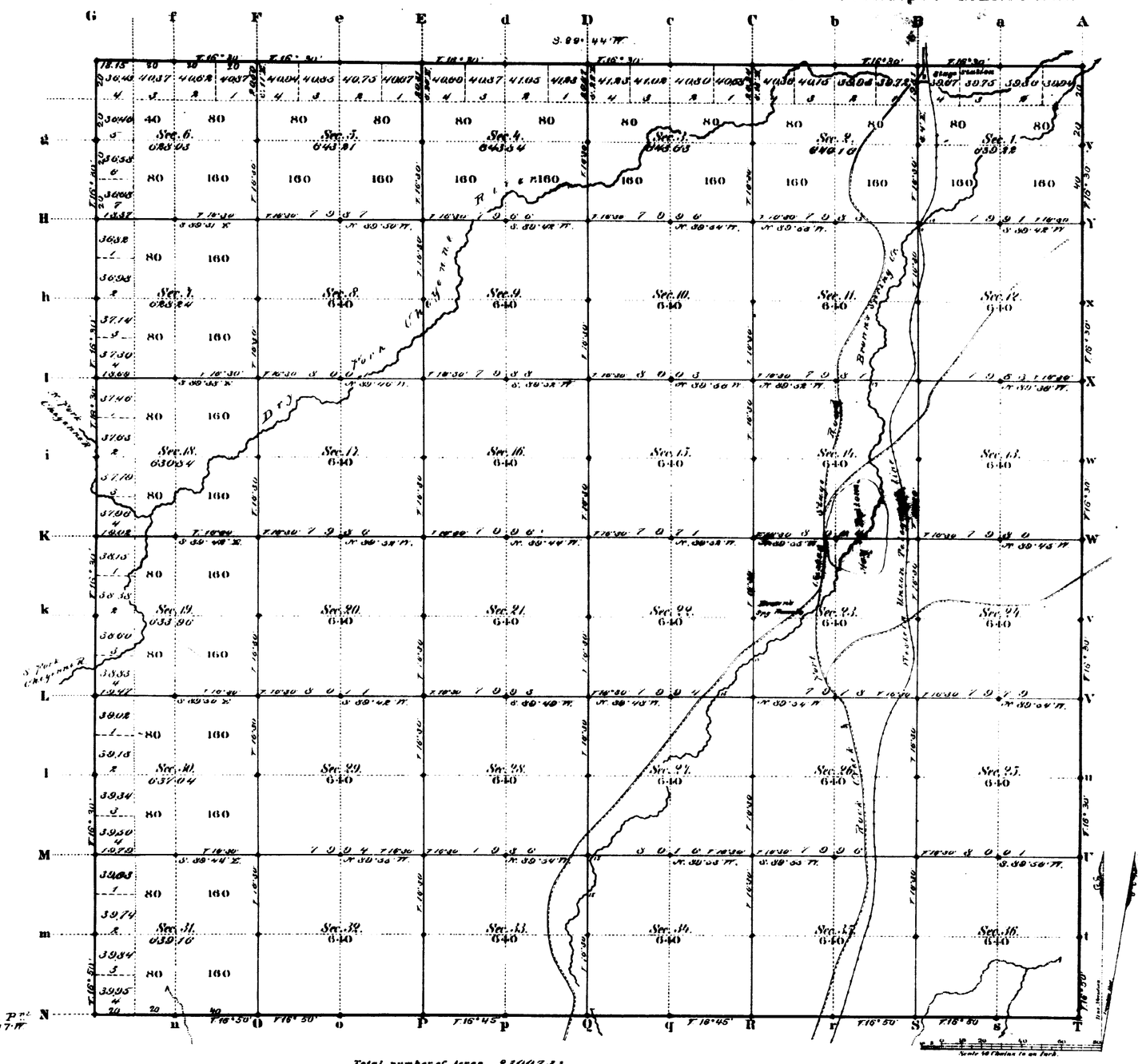

Total number of Acres. 23007.33

	Surveys Designated	By Whom Surveyed	Date of Contract	Amount of Surveys Mls. Chs. Lks.	When Surveyed	Magnetic Declination
E.W.&N.	Township lines	Alexander Barnett	Jan.ry 24, 1882	17 78 15	Febr. 6, 13, 14, 1882	16° 30' East
	Subdivisions	J. B. Menardi	" " "	59 74 51	Nov. 16-23, 1882	16° 30' "
	Connections					
	9th Stand. P.N.	Wm. O. Owen	Sept. 20, 1881	6 00 00	Octob. 10, 1881	

The above Map of Township No. 37 North Range No. 74 West of the Sixth Principal Meridian Wyoming Territory is strictly conformable to the field notes of the survey thereof on file in this Office, which have been examined and approved

Surveyor General's Office.
Cheyenne Wyoming
May 28th 1883.

Edw. C. Davis
Sur. Gen.l

A. Gast & Co. St. Louis Mo.

1523

37 - 74

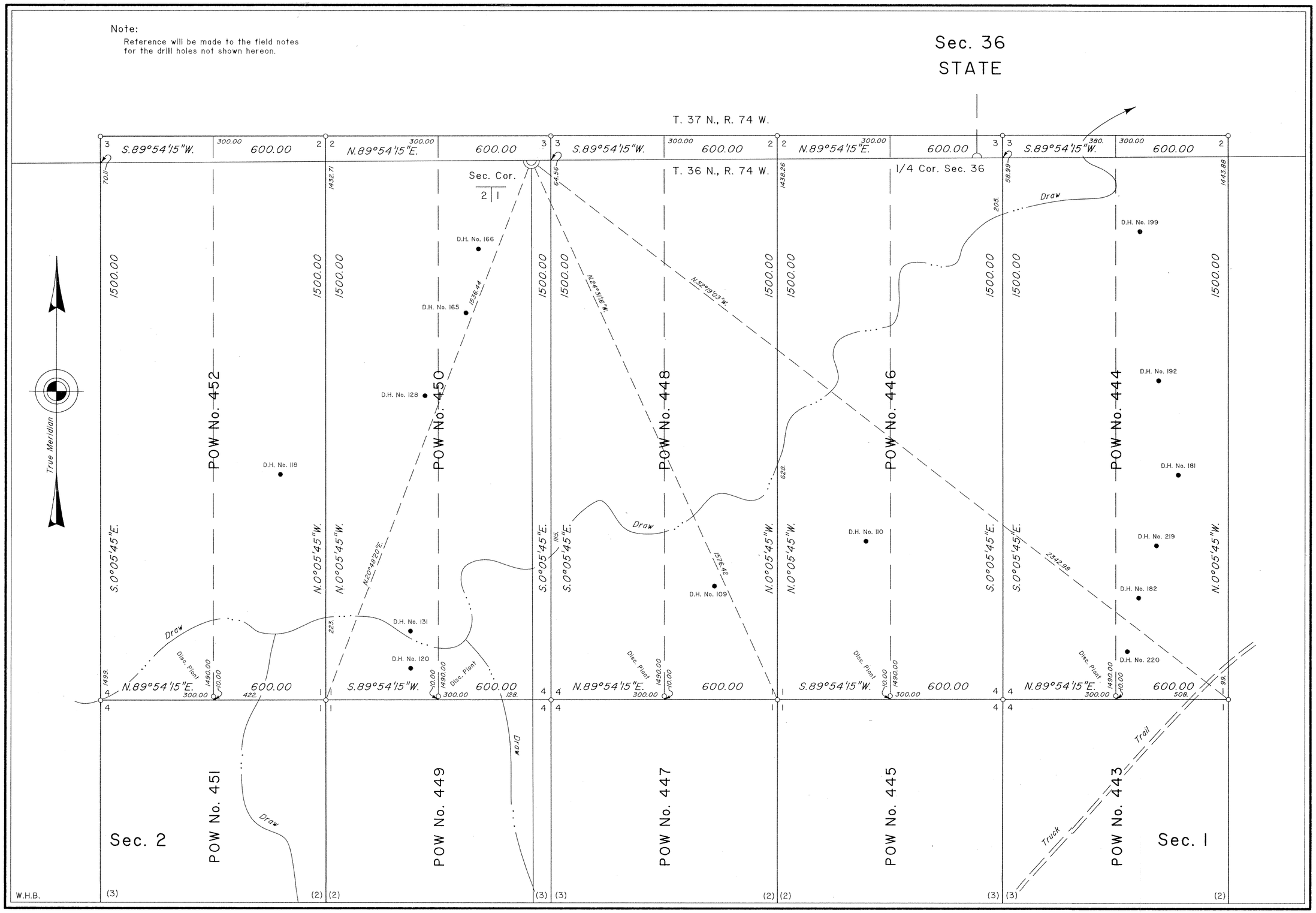
Note:
Reference will be made to the field notes for the drill holes not shown hereon.
Sec. 36
STATE
T. 37 N., R. 74 W.
T. 36 N., R. 74 W.
Sec. Cor.
1/4 Cor. Sec. 36
True Meridian
POW No. 452
POW No. 450
POW No. 448
POW No. 446
POW No. 444
POW No. 451
POW No. 449
POW No. 447
POW No. 445
POW No. 443
Sec. 2
Sec. 1
D.H. No. 166
D.H. No. 165
D.H. No. 128
D.H. No. 118
D.H. No. 131
D.H. No. 120
D.H. No. 109
D.H. No. 110
D.H. No. 199
D.H. No. 192
D.H. No. 181
D.H. No. 219
D.H. No. 182
D.H. No. 220
Draw
Trail
Truck
Disc. Plant
S.89°54'15"W.
N.89°54'15"E.
S.0°05'45"E.
N.0°05'45"W.
N.24°31'16"W.
N.52°19'03"W.
N.20°48'20"E.
W.H.B.

(See Sheet 2)

8088

(See Sheet 1)

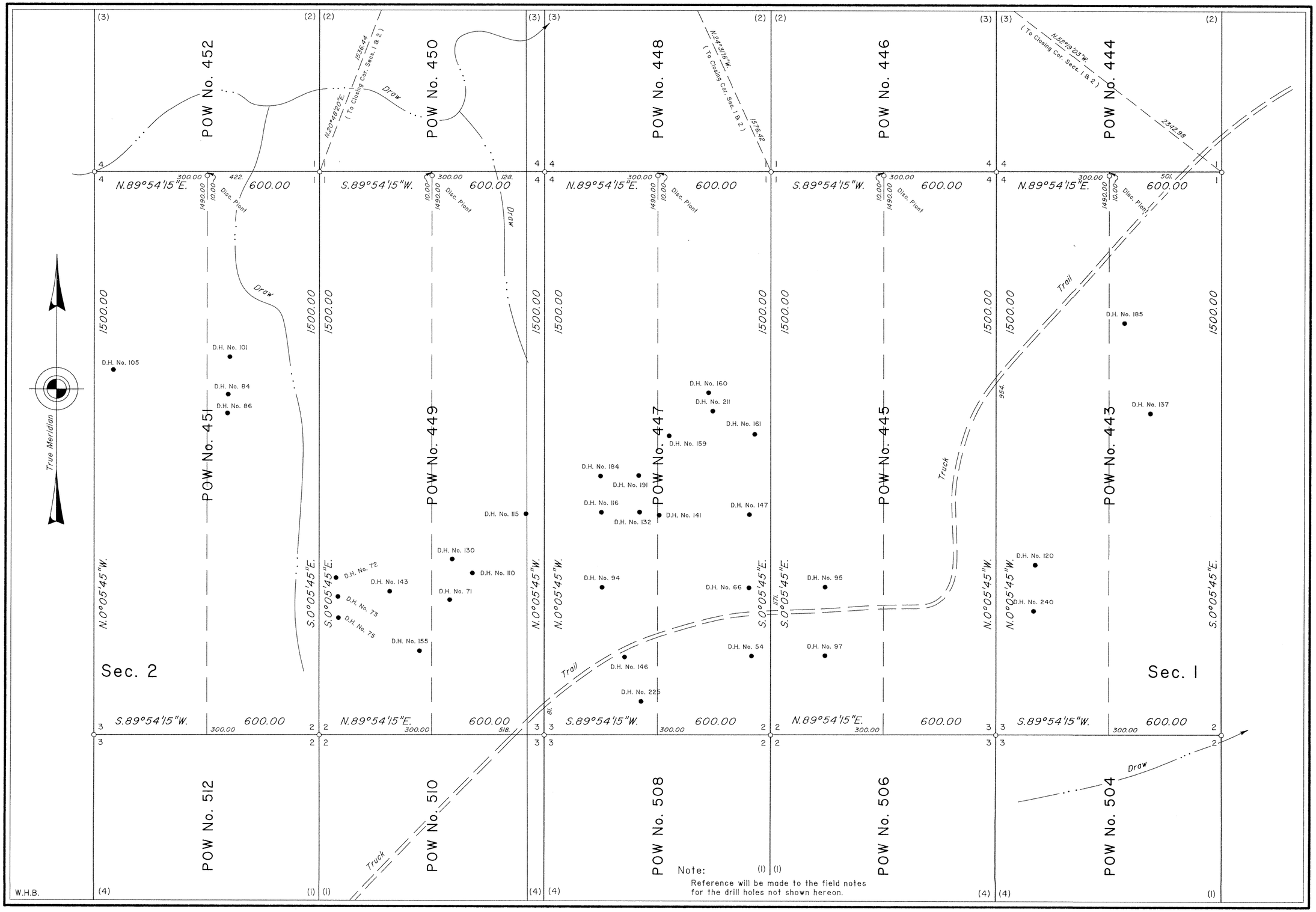

Note: Reference will be made to the field notes for the drill holes not shown hereon.

(See Sheet 3)

749 - 2

(See Sheet 2)

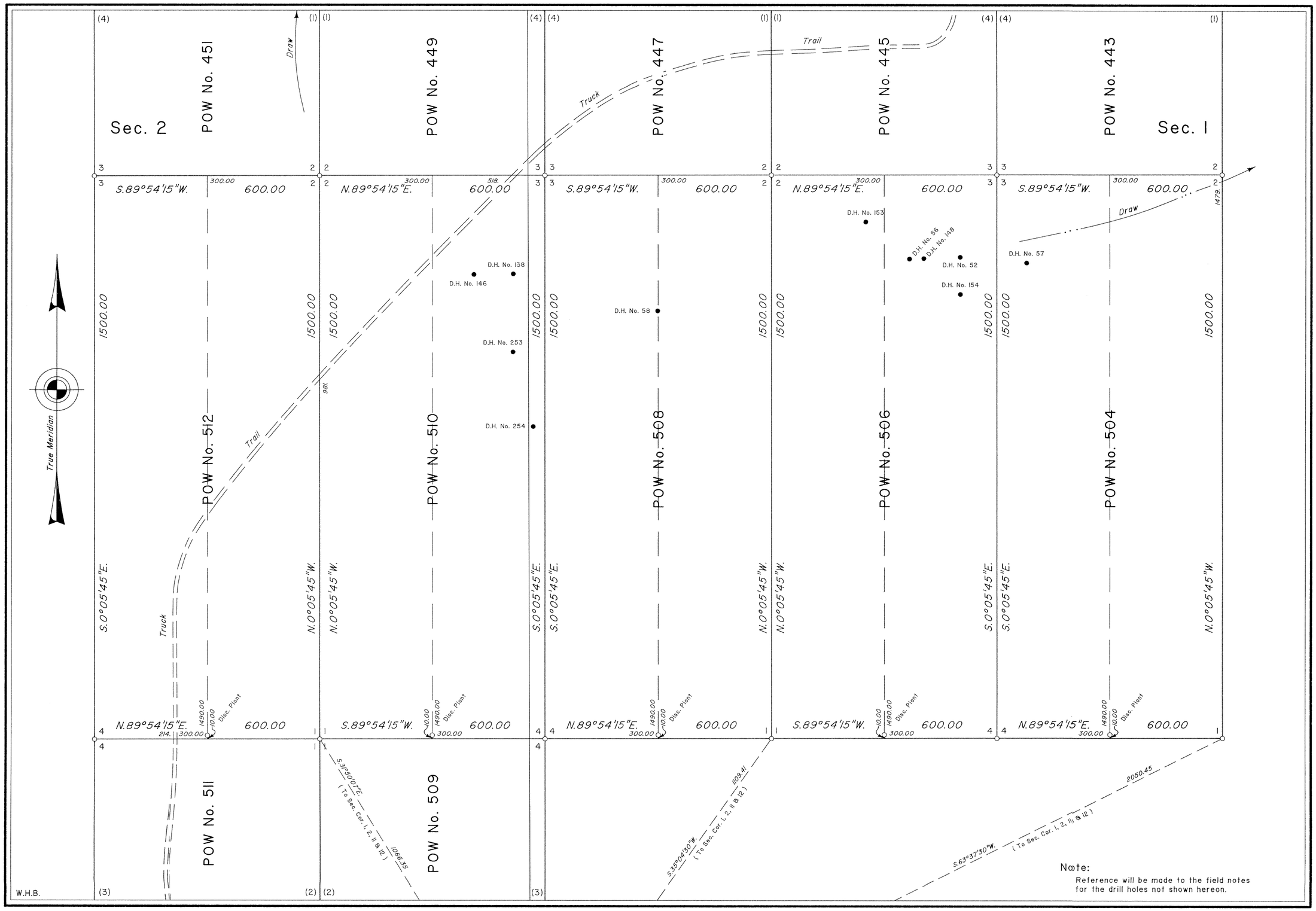

Note:
Reference will be made to the field notes for the drill holes not shown hereon.

(See Sheet 4)

8090

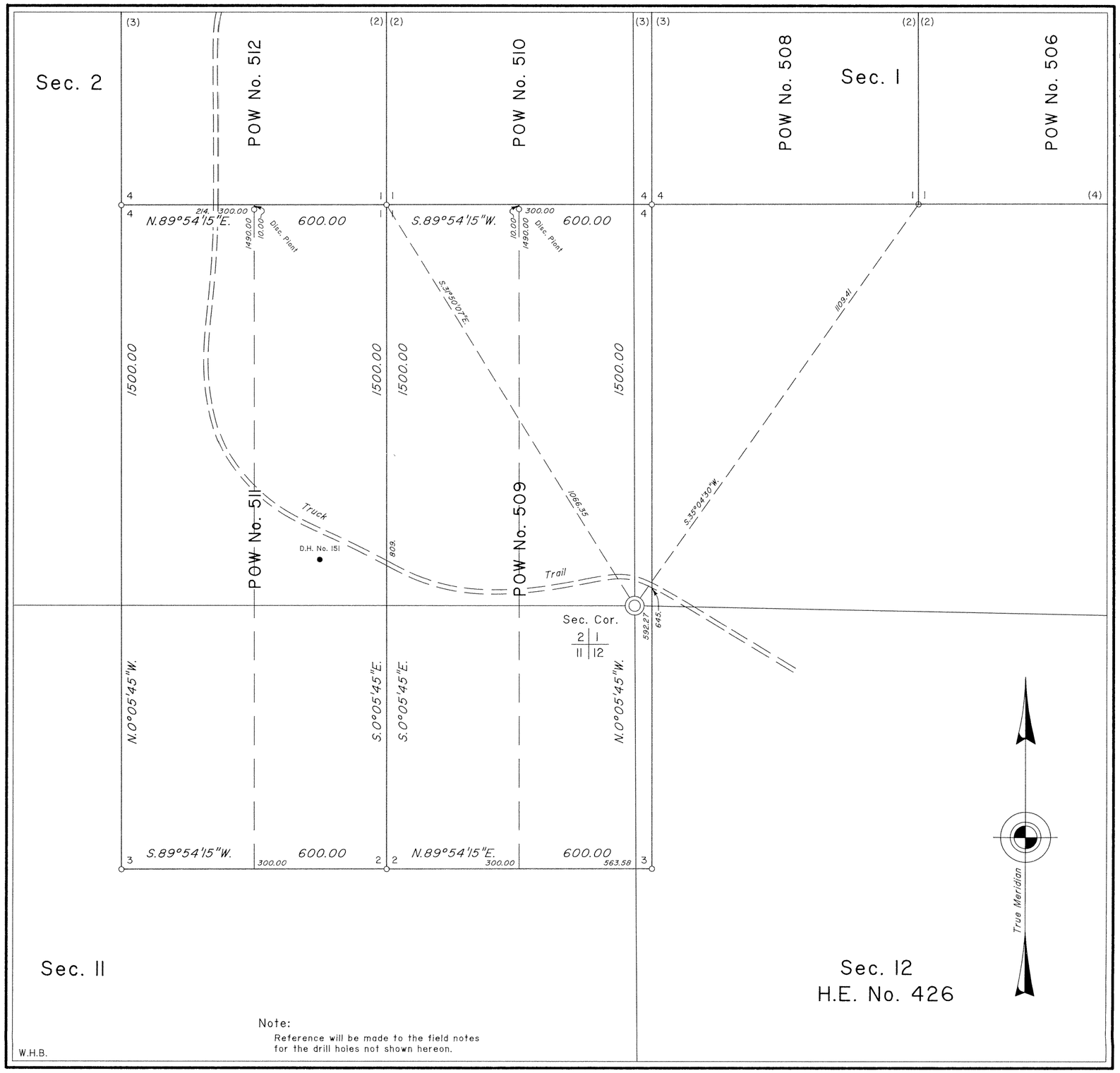

Note:
Reference will be made to the field notes for the drill holes not shown hereon.

W.H.B.

MINERAL SURVEY No. 749 WYOMING

CLAIM OF

QUIVIRA MINING COMPANY

KNOWN AS THE

POW No. 443 to 452, 504, 506 AND 508 to 512 LODES

SITUATE IN
Sections 1, 2, 11 & 12, T. 36 N.,R. 74 W., 6th P.M.
Section 36, T. 37 N.,R. 74 W., 6th P.M.
CONVERSE COUNTY
Lat. 43°06'44"N., Long. 105°41'35"W.,
NAD 27, at Cor. No. 3, POW 509 Lode

0 50 100 200 300 400 500 600
Feet
Magnetic Declination, 12° East.

Surveyed, August 6 to 25, 1993,
By William G. Ladd, Mineral Surveyor.

UNITED STATES DEPARTMENT OF THE INTERIOR
BUREAU OF LAND MANAGEMENT

Cheyenne, Wyoming *March 15, 1996*

I hereby certify that this plat of Mineral Survey No. 749, Wyoming, is strictly conformable to the field notes of said survey which have been examined and approved.

John P. Lee
Chief, Cadastral Surveyor for Wyoming

749 - 4

7971

Sur. No. 717 Sheet 1 of 8

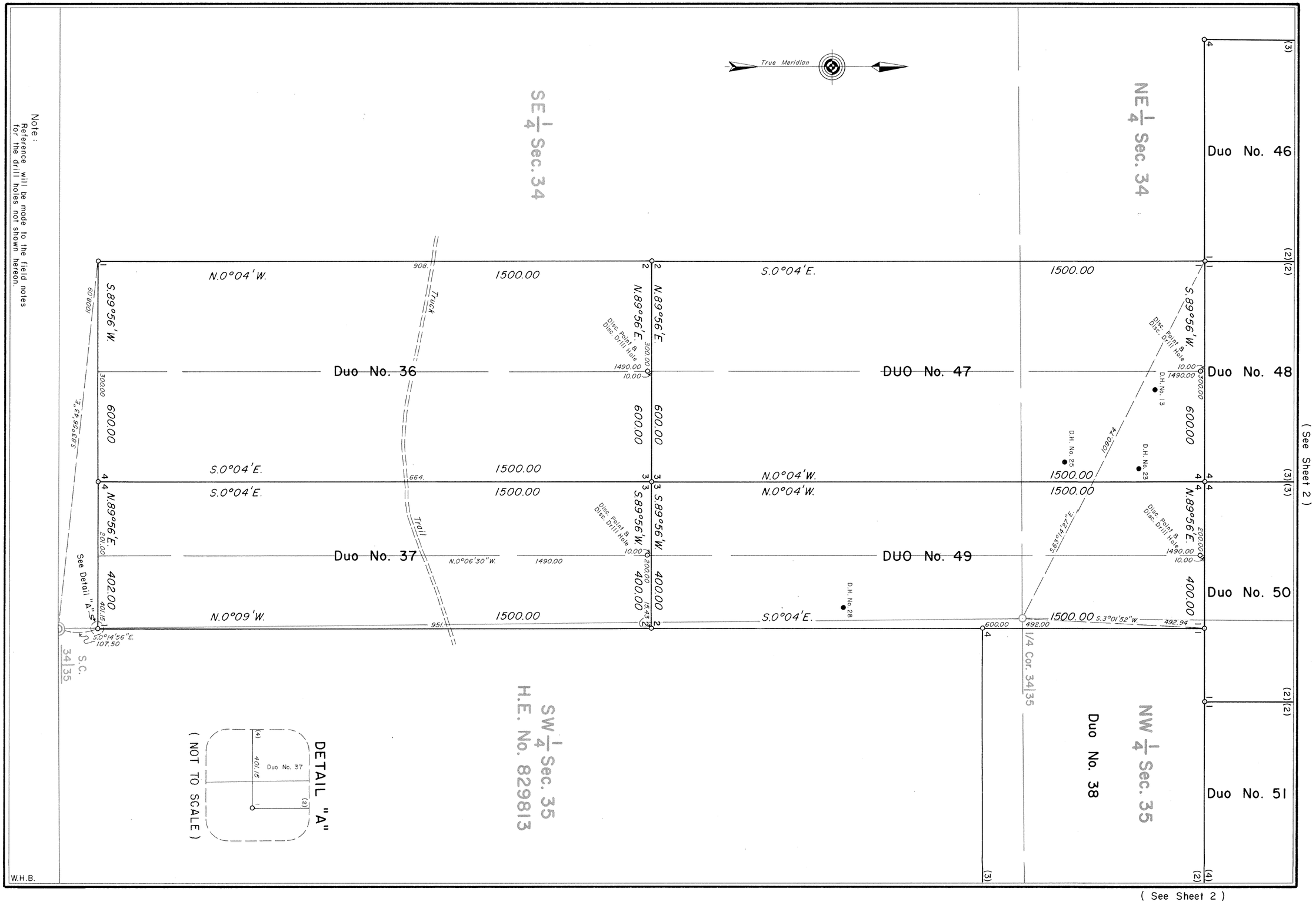

Note :
Reference will be made to the field notes for the drill holes not shown hereon.

(See Sheet 2)

(See Sheet 2)

717-1

7972

Sur. No. 717 Sheet 2 of 8

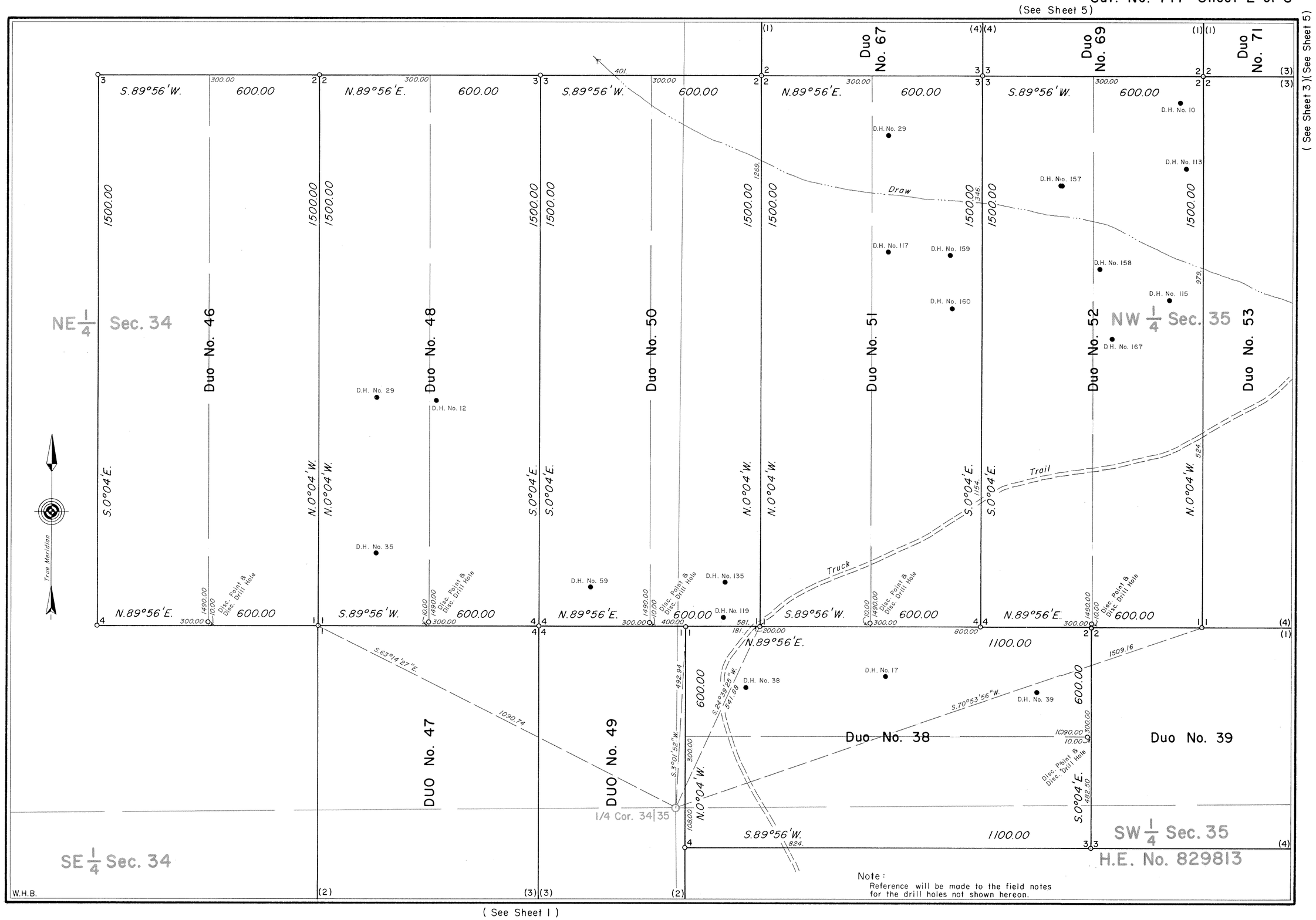

(See Sheet 1)

717-2

7973

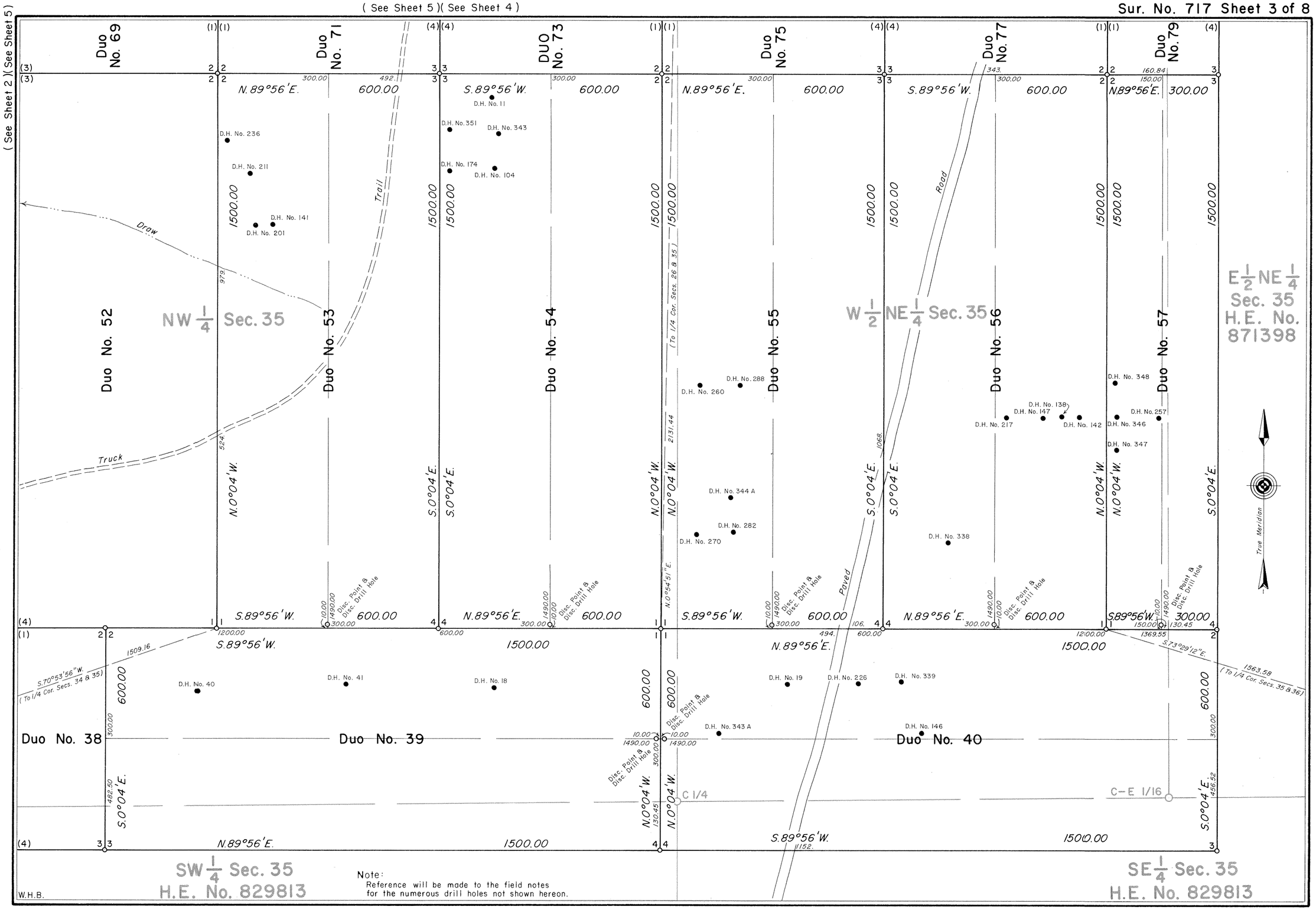

Note:
Reference will be made to the field notes for the numerous drill holes not shown hereon.

717-3

7974

(See Sheet 3)(See Sheet 5)

(See Sheet 5)(See Sheet 6)

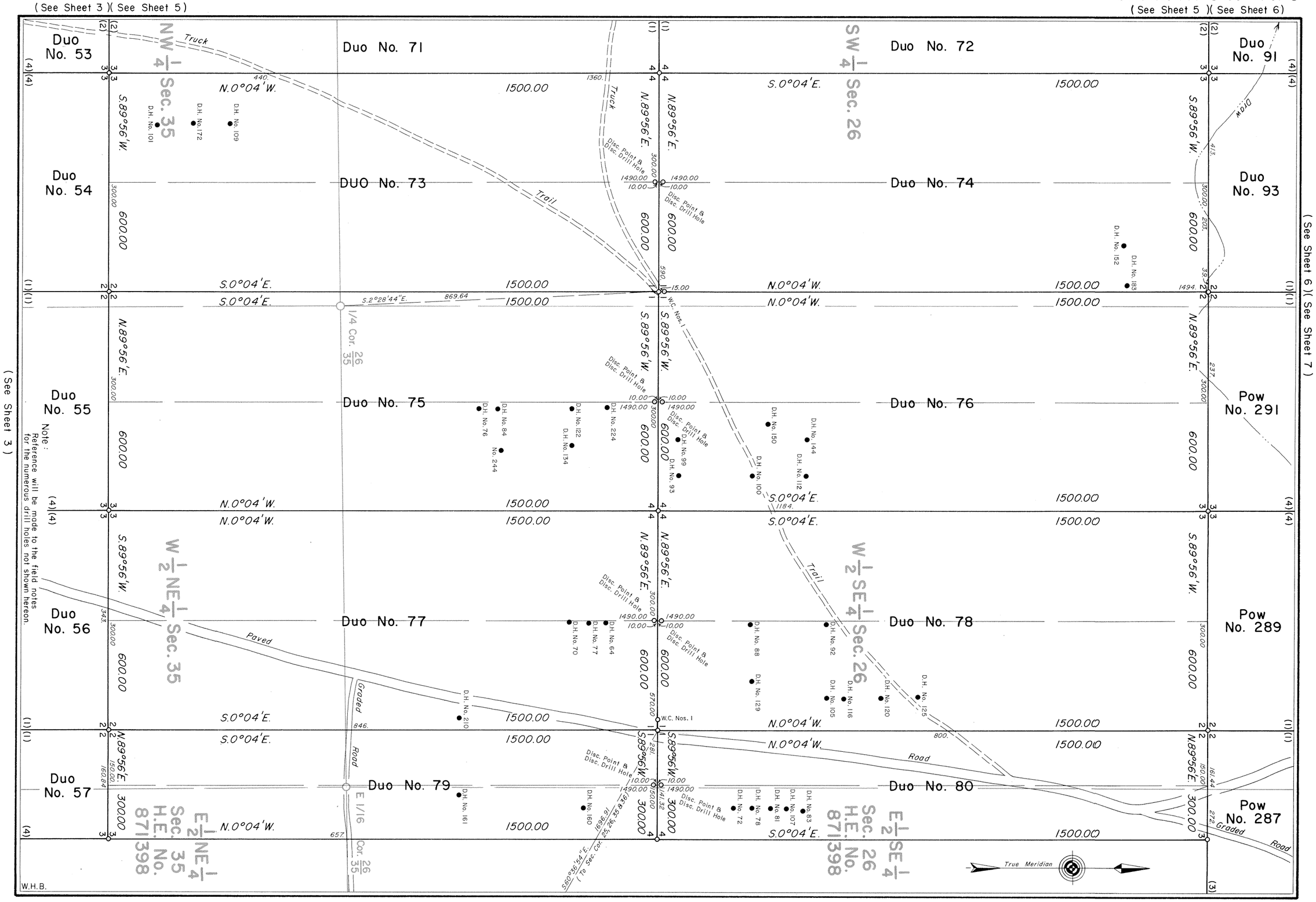

Note: Reference will be made to the field notes for the numerous drill holes not shown hereon.

(See Sheet 3)

(See Sheet 6)(See Sheet 7)

(See Sheet 7)

717-4

7975

(See Sheet 2)

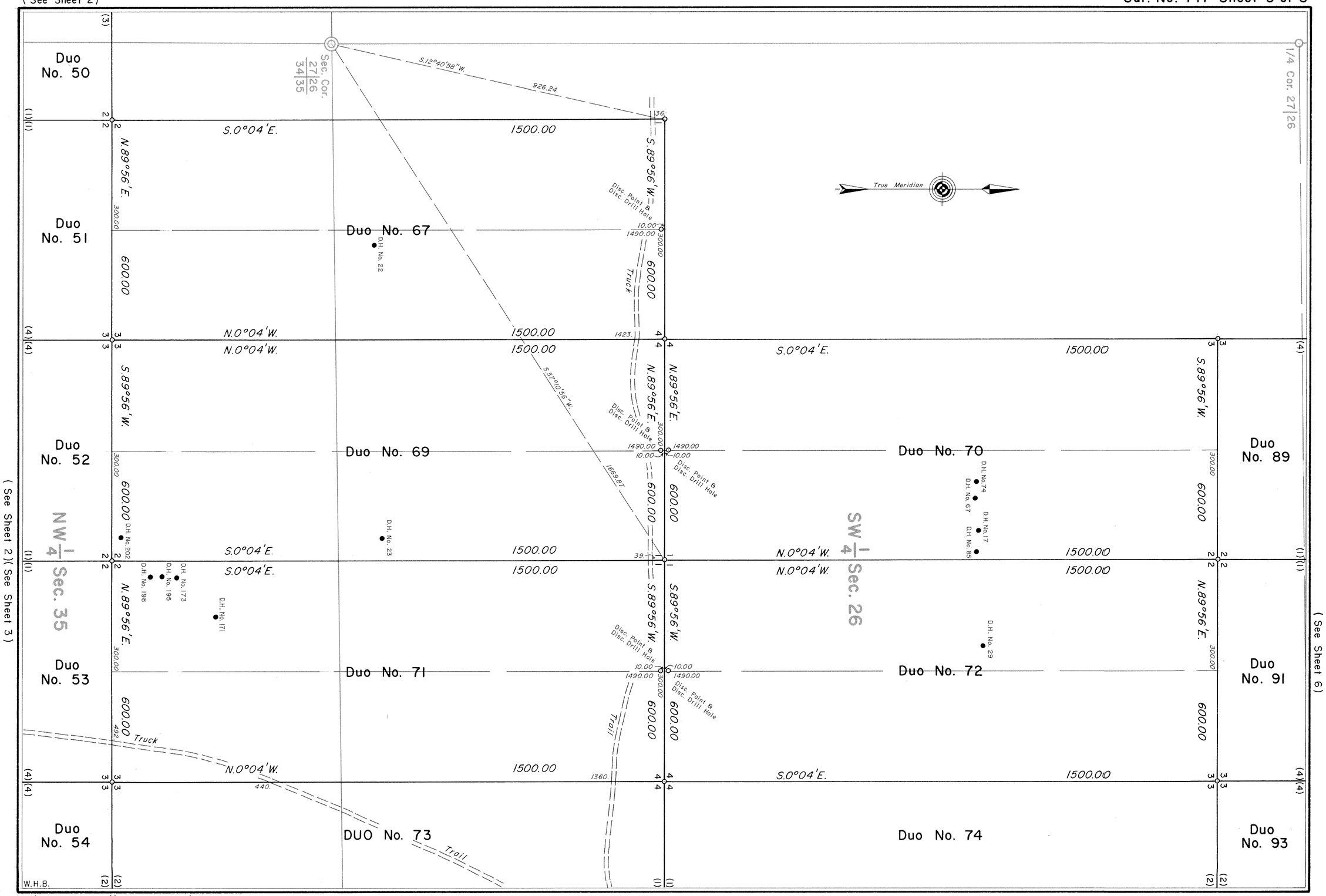

(See Sheet 2)(See Sheet 3)

(See Sheet 6)

(See Sheet 3)(See Sheet 4)

(See Sheet 4)(See Sheet 6)

717-5

7976

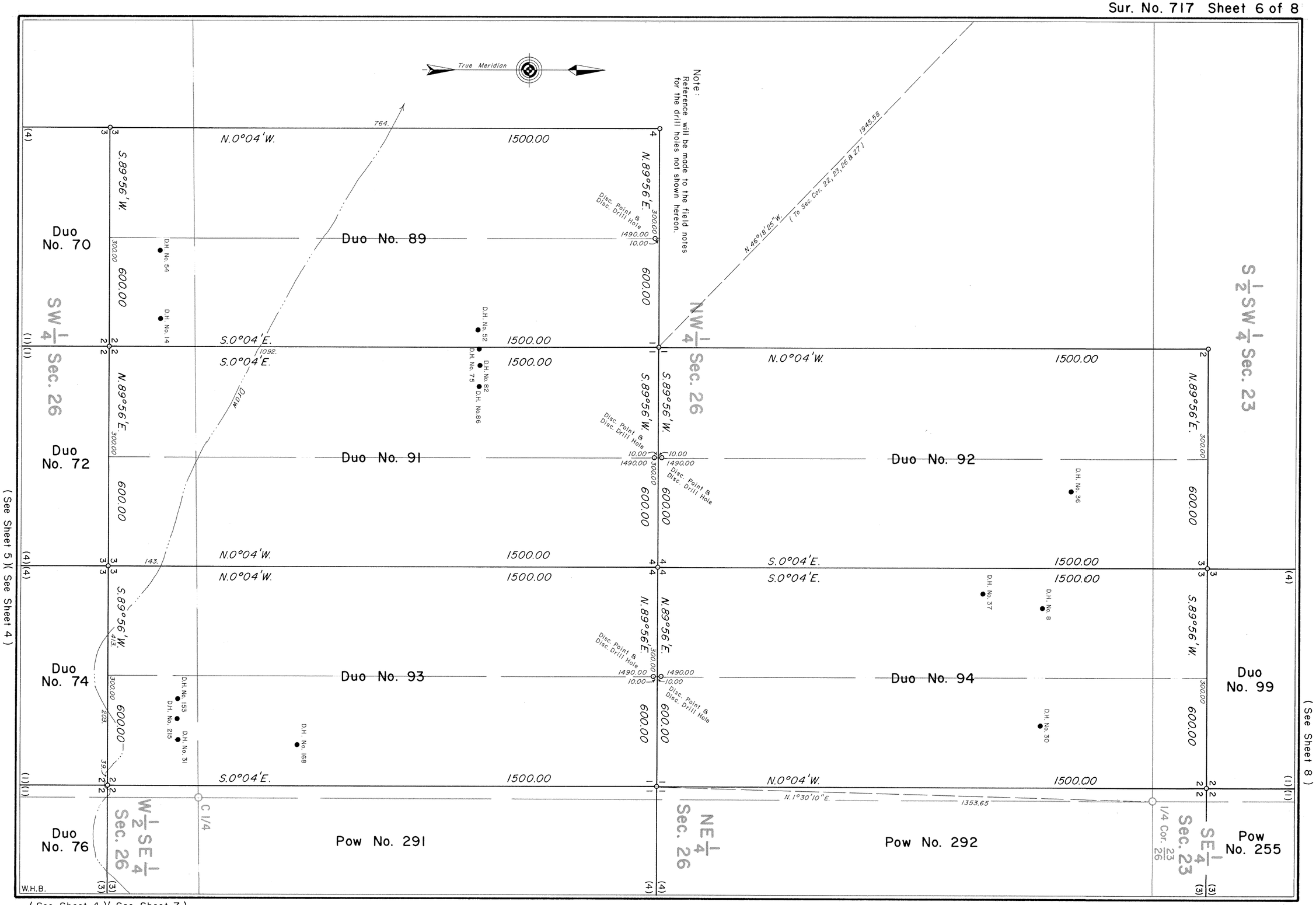
True Meridian
Note:
Reference will be made to the field notes for the drill holes not shown hereon.
N.46°18'25"W. (To Sec. Cor. 22, 23, 26 & 27) 1945.58
764.
N.0°04'W.
1500.00
S.89°56'W.
N.89°56'E.
300.00
600.00
Disc. Point & Disc. Drill Hole
1490.00
10.00
Duo No. 70
Duo No. 89
D.H. No. 54
D.H. No. 14
SW 1/4 Sec. 26
NW 1/4 Sec. 26
S 1/2 SW 1/4 Sec. 23
S.0°04'E.
1092.
D.H. No. 52
D.H. No. 82
D.H. No. 75
D.H. No. 86
DIDW
Duo No. 72
Duo No. 91
Duo No. 92
D.H. No. 36
143.
Duo No. 74
Duo No. 93
Duo No. 94
Duo No. 99
413.
203.
39.7
D.H. No. 153
D.H. No. 215
D.H. No. 31
D.H. No. 168
D.H. No. 37
D.H. No. 8
D.H. No. 30
N.1°30'10"E. 1353.65
Duo No. 76
Pow No. 291
Pow No. 292
Pow No. 255
W 1/2 SE 1/4 Sec. 26
C 1/4
NE 1/4 Sec. 26
SE 1/4 Sec. 23
1/4 Cor. 23/26
W.H.B.
(See Sheet 5)(See Sheet 4)
(See Sheet 8)
(See Sheet 4)(See Sheet 7)
(See Sheet 7)(See Sheet 8)

717-6

7977

(See Sheet 4)(See Sheet 6)

(See Sheet 6)(See Sheet 8)

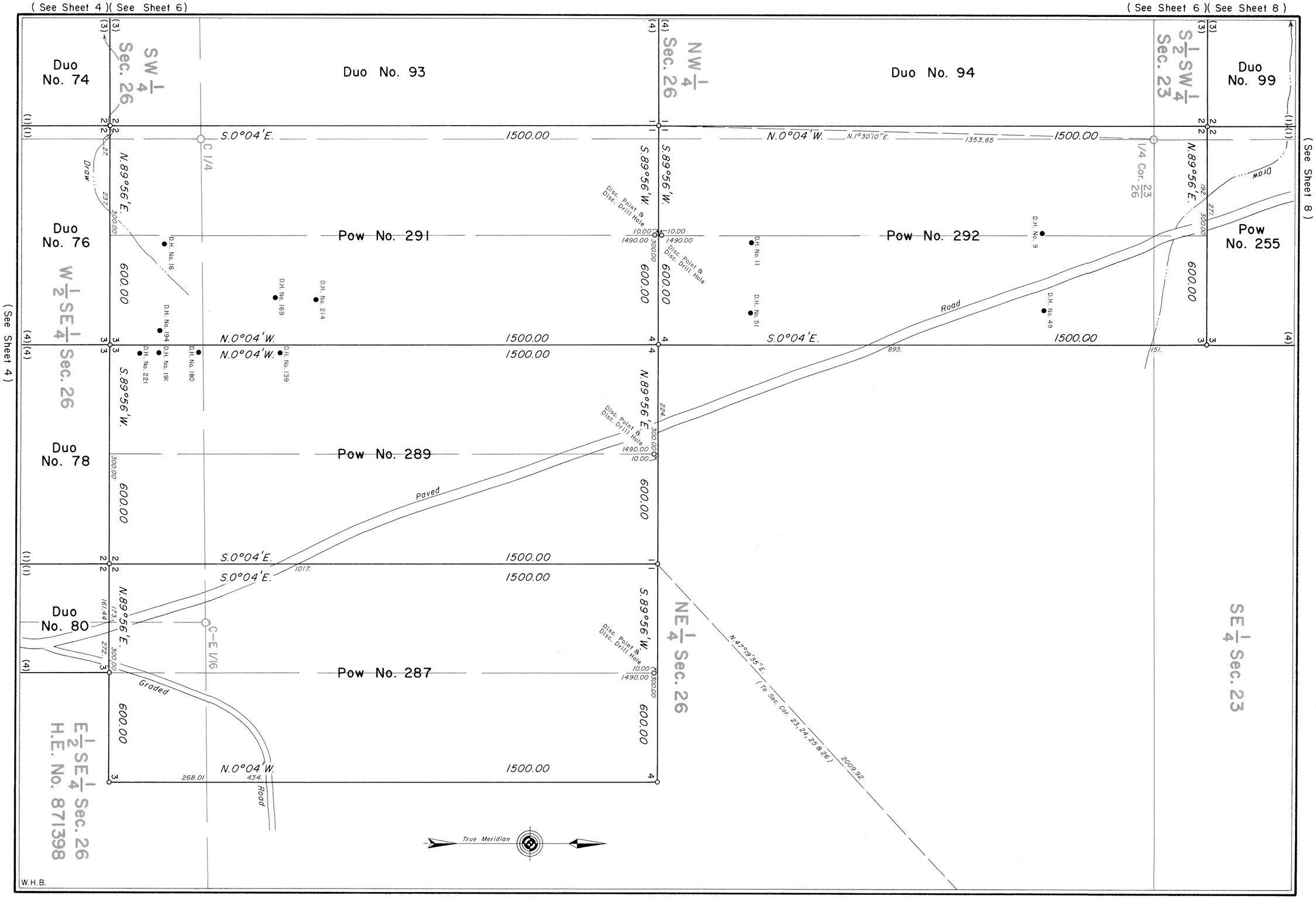

(See Sheet 4)

(See Sheet 8)

717-7

7978

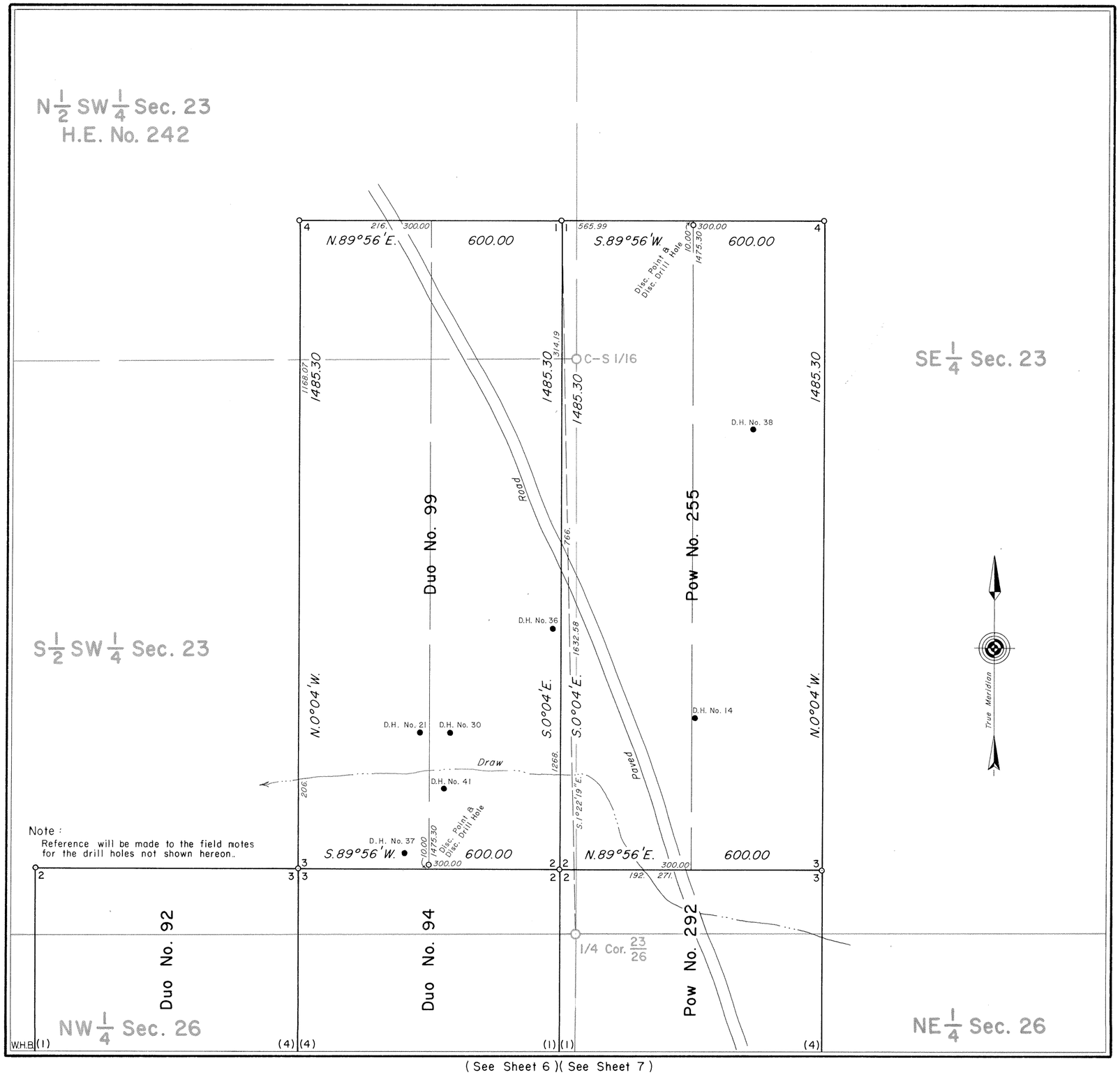

(See Sheet 6)(See Sheet 7)

MINERAL SURVEY No. 717 WYOMING

CLAIM OF

KERR — McGEE NUCLEAR CORPORATION

KNOWN AS THE

Duo Nos. 36 to 40, 46, 48, 50 to 57, 67, 69 to 72, 74 to 80, 89, 91 to 94 & 99, DUO Nos. 47, 49 & 73 AND Pow Nos. 255, 287, 289, 291 & 292 LODES

SITUATE IN

Secs. 23, 26, 34 & 35, T.37N., R.74W., 6th P.M.
CONVERSE COUNTY
Lat. 43°08'42"N., Long. 105°42'40"W.,
at Cor. No. 4, Duo No. 71 Lode

0 50 100 200 300 400 500 600
Feet

Magnetic Declination, 13° 30' East.

Surveyed, May 30 to August 4, 1978
By William G. Ladd, Mineral Surveyor.

UNITED STATES DEPARTMENT OF THE INTERIOR
BUREAU OF LAND MANAGEMENT

Cheyenne, Wyoming September 30, 1993

I hereby certify that this plat of Mineral Survey No. 717, Wyoming, is strictly conformable to the field notes of said survey which have been examined and approved.

John P. Lee

Chief, Branch of Cadastral Survey

717-8

(20)

2032

36

EXTERIOR LINES

of Tps. 37, 38, 39 & 40 N. in Rg's 73, 74, 75 & 76 W. of the 6th Prin. Mer. Wyoming Ter.

Scale 3 Miles to 1 Inch

Magnet Var. East

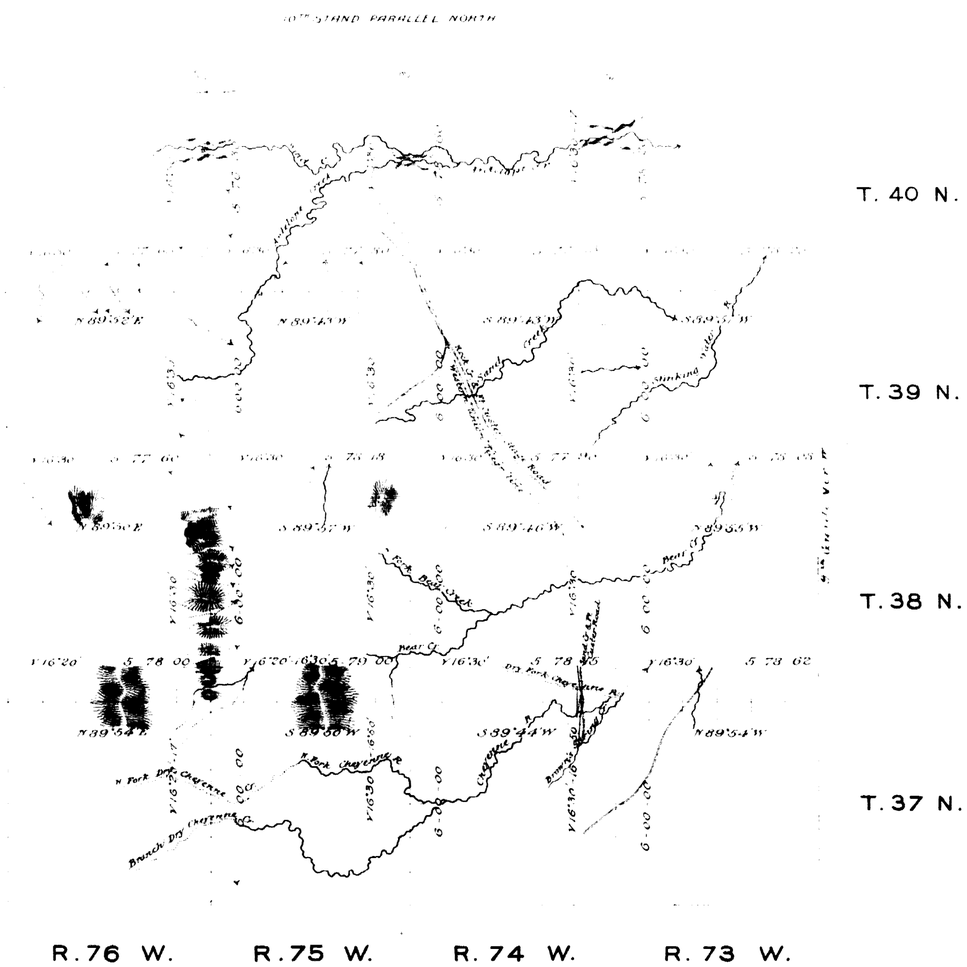

Survey Designated	By Whom Surveyed	Date of Contract	Amount of Surveys Mls	Chs	Lks	When Surveyed
Exteriors	A. Barnett	Jan. 24 - 1882	143	49	41	Febr 6-28, 1882
Connections	" "	" "		34	49	" "

I hereby certify that the above diagram of Tps 37, 38, 39 & 40 N in Rg's 73, 74, 75 & 76 W. of the 6th Principal Meridian, Wyoming Territory, is strictly conformable to the fieldnotes thereof of the Survey, on file in this office, which have been examined and approved.

Surveyor Generals Office
Cheyenne Wyo. Ter. May 28th, 1883

Edw. G. Davis
Sur. Gen.

1481

(20) 2087

9TH STANDARD PARALLEL NORTH

from the 9th to the 10th Guide Mer^dn West, betw. Ths 36 & 37 North, in Ranges 73 to 80 inclusive West of the 6th Pr. Mer^dn Wyoming Territory.

Course S. 89°47' W.

Magnetic Variation East.

Scale 40 chains to an inch.

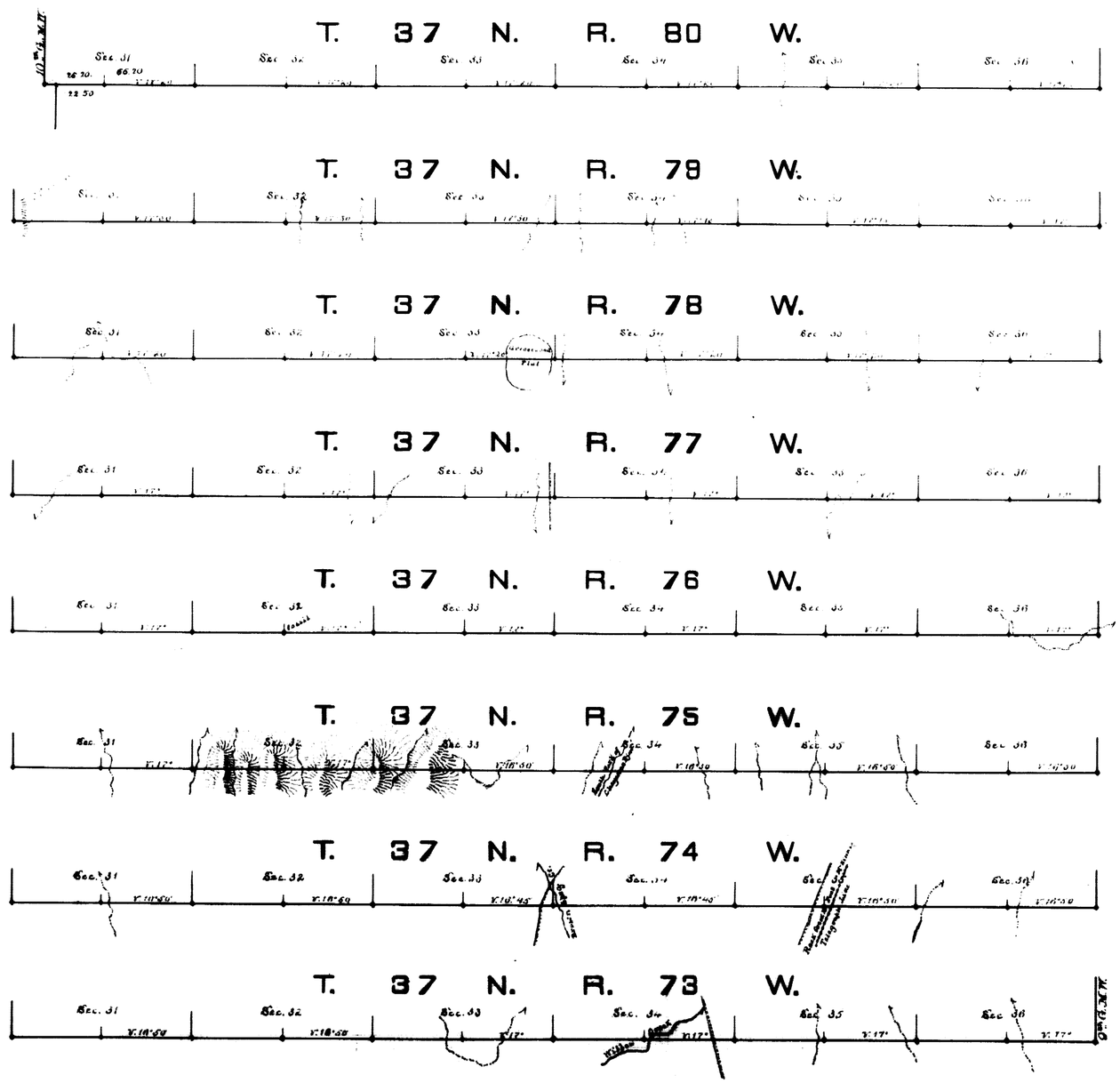

Surveys Designated	By whom surveyed	Date of contract	Amount of surveys. mls	chs.	lks.	When surveyed
9th Stand^d Par^l North	Wm. O. Owen	September 20th 1881	47	66	20	October 5 - 13th 1881

I hereby certify that the above diagram of the 9th Standard Parallel North, from the 9th to the 10th Guide Meridian West between Townships 36 & 37 North in Ranges 73 to 80 inclusive West of the 6th Principal Meridian Wyoming Territory, is strictly conformable to the field notes of the survey thereof on file in this office which have been examined and approved.

Surveyor-General's Office
Cheyenne, Wyo. June 4th 1883

Edw. C. David

Surveyor-General

1688