(20)

53

2048

TOWNSHIP No. 37 NORTH. RANGE No. 76 WEST of the 6th Principal MERIDIAN.

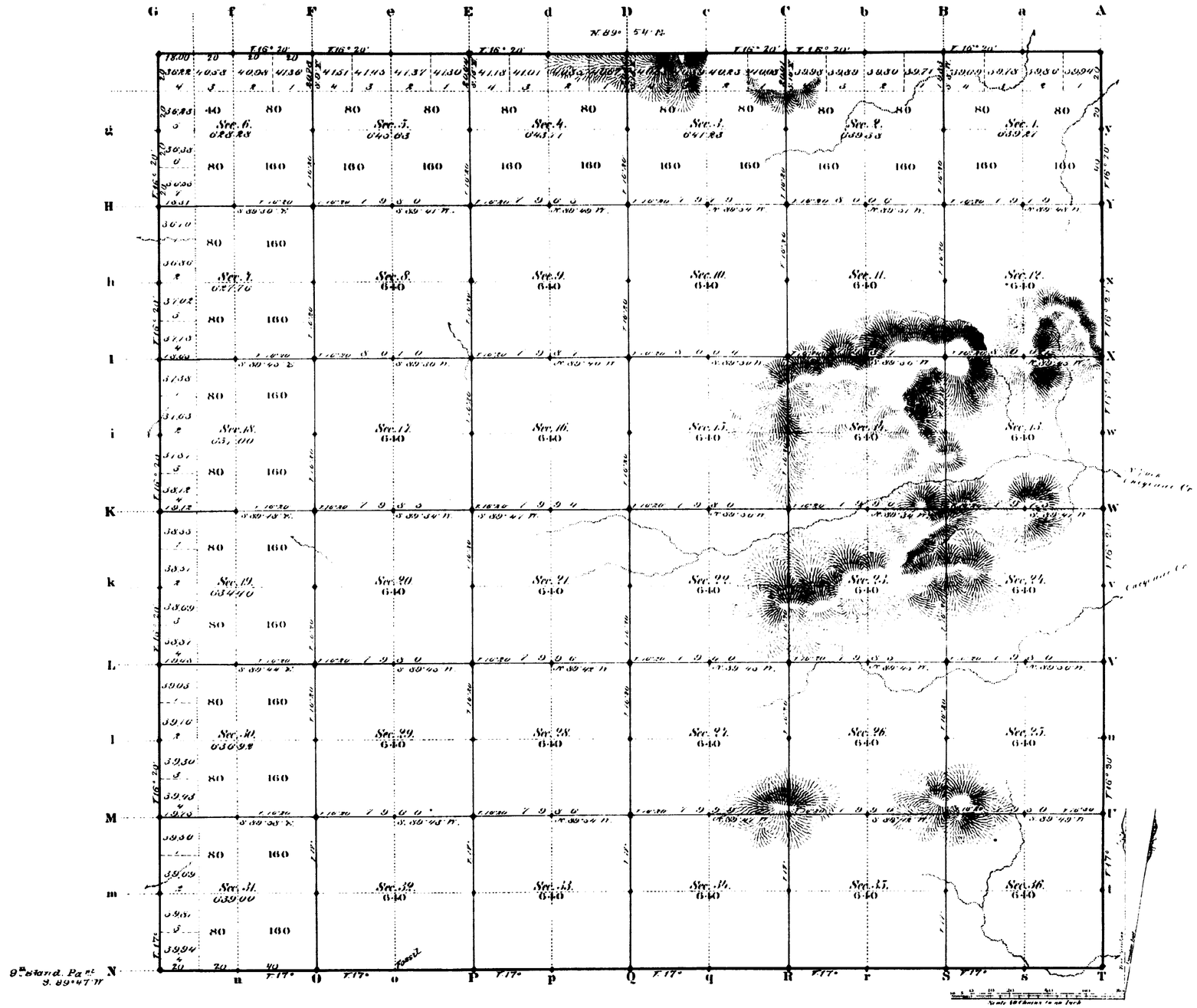

Total number of Acres 23006.58

Surveys Designated	By Whom Surveyed	Date of Contract	Amount of Surveys Mls	Chs	Lks	When Surveyed	Magnetic Declination
E. & N. Township lines	Alexander Barnett	Jan.ry 24, 1882	11	74	00	Febr. 20 & 22, 1882	16° 25' East
Subdivisions	J. B. Menardi	" " "	59	78	30	Dec. 1st – 7th 1882	16° 20' "
Connections							
9th Stand. P. N.	Wm. O. Owen	Sept. 20 1881	6	00	00	Oct. 11, 1881	
W. Township L.	J. B. Menardi	Jan.ry 24, 1882	6	00	00	Febr.y 6, 1882	

The above Map of Township No. 37 North Range No. 76 West of the Sixth Principal Meridian Wyoming Territory is strictly conformable to the field notes of the survey thereof on file in this Office, which have been examined and approved.

Surveyor General's Office,
Cheyenne Wyoming
May 28th 1883

Edw. C. David
Sur. Genl.

A. Gast & Co. St. Louis Mo.

1495

37 - 76

(20)

2032

36

EXTERIOR LINES

of Tps. 37, 38, 39 & 40 N. in Rgs. 73, 74, 75 & 76 W. of the 6th Prin. Mer., Wyoming Ter.

Scale 5 Miles to 1 Inch.

Magnet Var. East

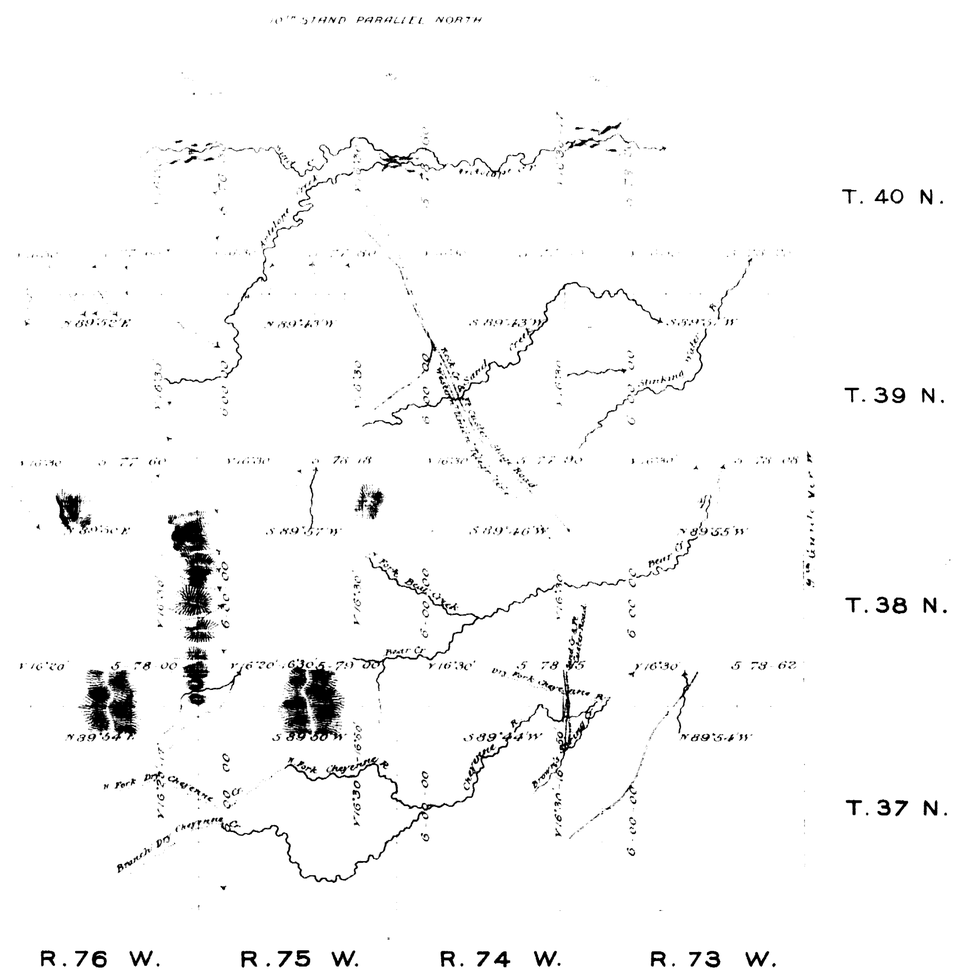

Survey Designated	By Whom Surveyed	Date of Contract	Amount of Surveys Mls	Chs	Lks	When Surveyed
Exteriors	A. Barnett	Jan. 24 - 1882	143	49	41	Febr 6-28, 1882
Connections	" "	" "		34	49	" "

I hereby certify that the above diagram of Tps. 37, 38, 39 & 40 N. in Rgs. 73, 74, 75 & 76 W. of the 6th Principal Meridian, Wyoming Territory, (of the Survey) is strictly conformable to the fieldnotes thereof, on file in this office, which have been examined and approved.

Surveyor Generals Office
Cheyenne Wyo. Ter. May 28th, 1883

Edw. L. Davis
Sur. Gen.

1481

(20) 2087

9TH STANDARD PARALLEL NORTH

from the 9th to the 10th Guide Merdn West, betw. Ths 36 & 37 North in Ranges 73 to 80 inclusive West of the 6th Pr. Merdn Wyoming Territory.

Course S. 89°47' W.

Magnetic Variation East.

Scale 40 chains to an inch.

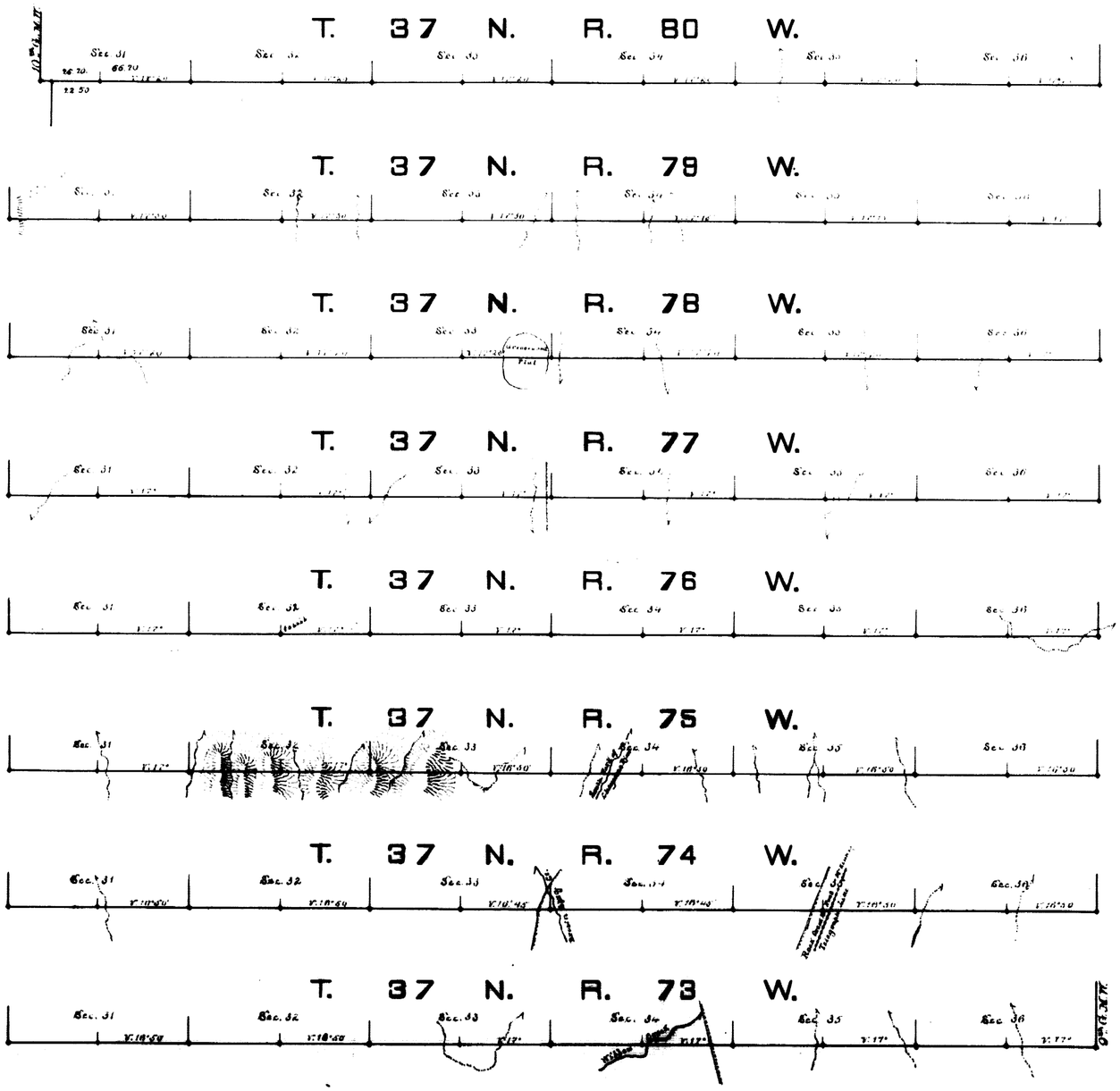

Surveys Designated	By whom surveyed	Date of contract	Amount of surveys. mls	chs.	lks.	When surveyed
9th Stand^d Par^l North	Wm. O. Owen	September 20th 1881	47	66	20	October 5 - 13th 1881

I hereby certify that the above diagram of the 9th Standard Parallel North, from the 9th to the 10th Guide Meridian West between Townships 36 & 37 North in Ranges 73 to 80 inclusive West of the 6th Principal Meridian Wyoming Territory, is strictly conformable to the field notes of the survey thereof on file in this office which have been examined and approved.

Surveyor-Generals Office
Cheyenne, Wyo. June 4th 1883

Edw. C. David

Surveyor-General

1588