2029

TOWNSHIP No. 38 NORTH. RANGE No. 78 WEST of the 6th Principal MERIDIAN.

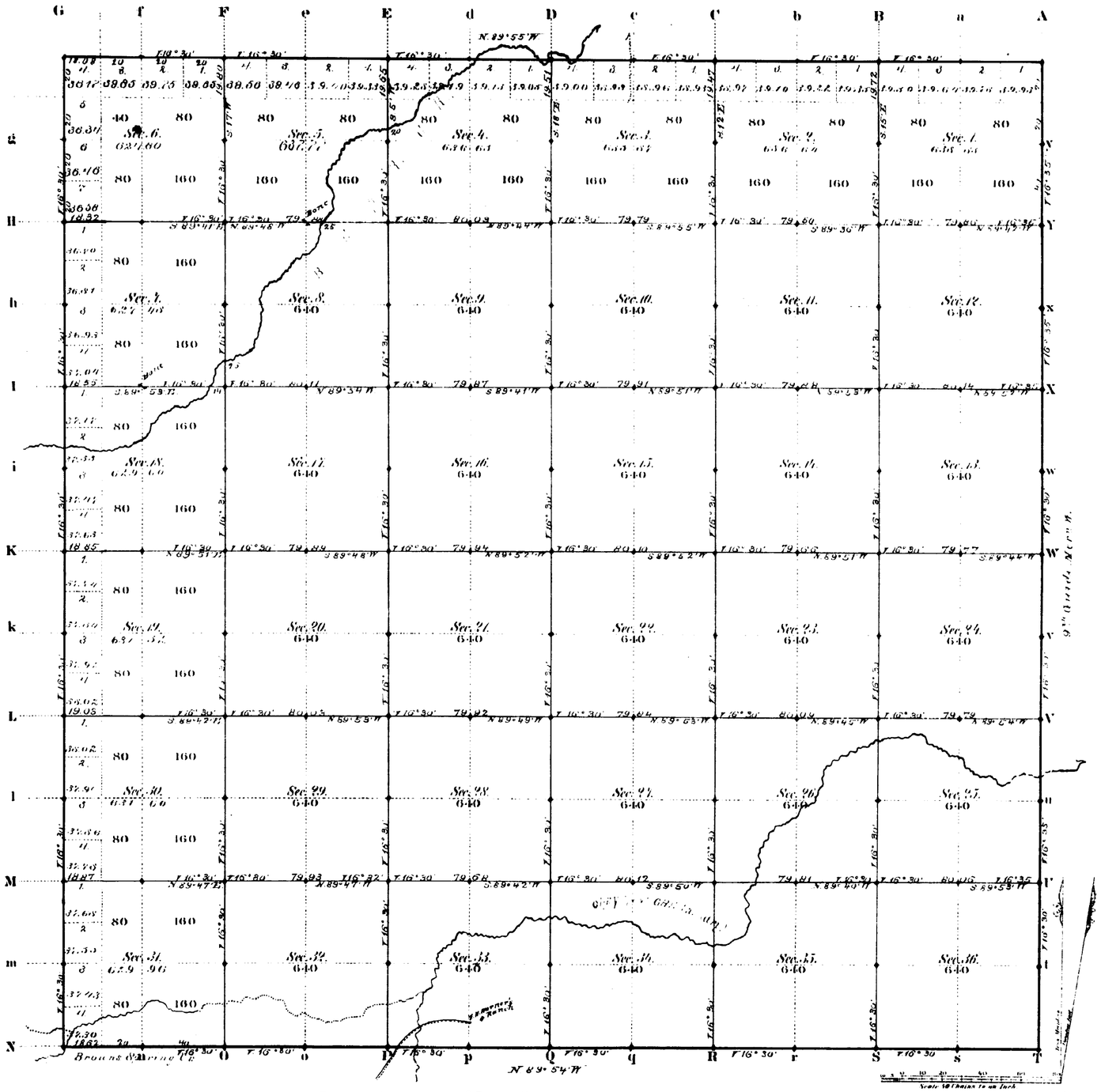

Total number of Acres. 22,960.74

Surveys Designated	By Whom Surveyed	Date of Contract	Amount of Surveys Mi.	Ch.	Lk.	When Surveyed	Magnetic Declination
S. W. & N. Township lines	Alexander Barnett	Jany 24, 1882	17	76	70	Febr. 7th & 1882	16°30' East
Subdivisions	J. B. Bernard	" " "	59	09	37	May 22 - 27, 1882	16°30' " "
Connections							
9th Guide M. W.	McCarthy & Moore	Febr. 2, 1881	6	00	00	Febr. 17, 1881	

The above Map of Township No. 38. North Range No. 78. West of the Sixth Principal Meridian Wyoming Territory is strictly conformable to the field notes of the survey thereof on file in this Office, which have been examined and approved.

Surveyor General's Office,
Cheyenne Wyoming
May 28th 1883.

Edw. C. David
Pur. Genl.

A. Gast & Co. St. Louis Mo.

1478

38 - 73

7979

(See Sheet 2)

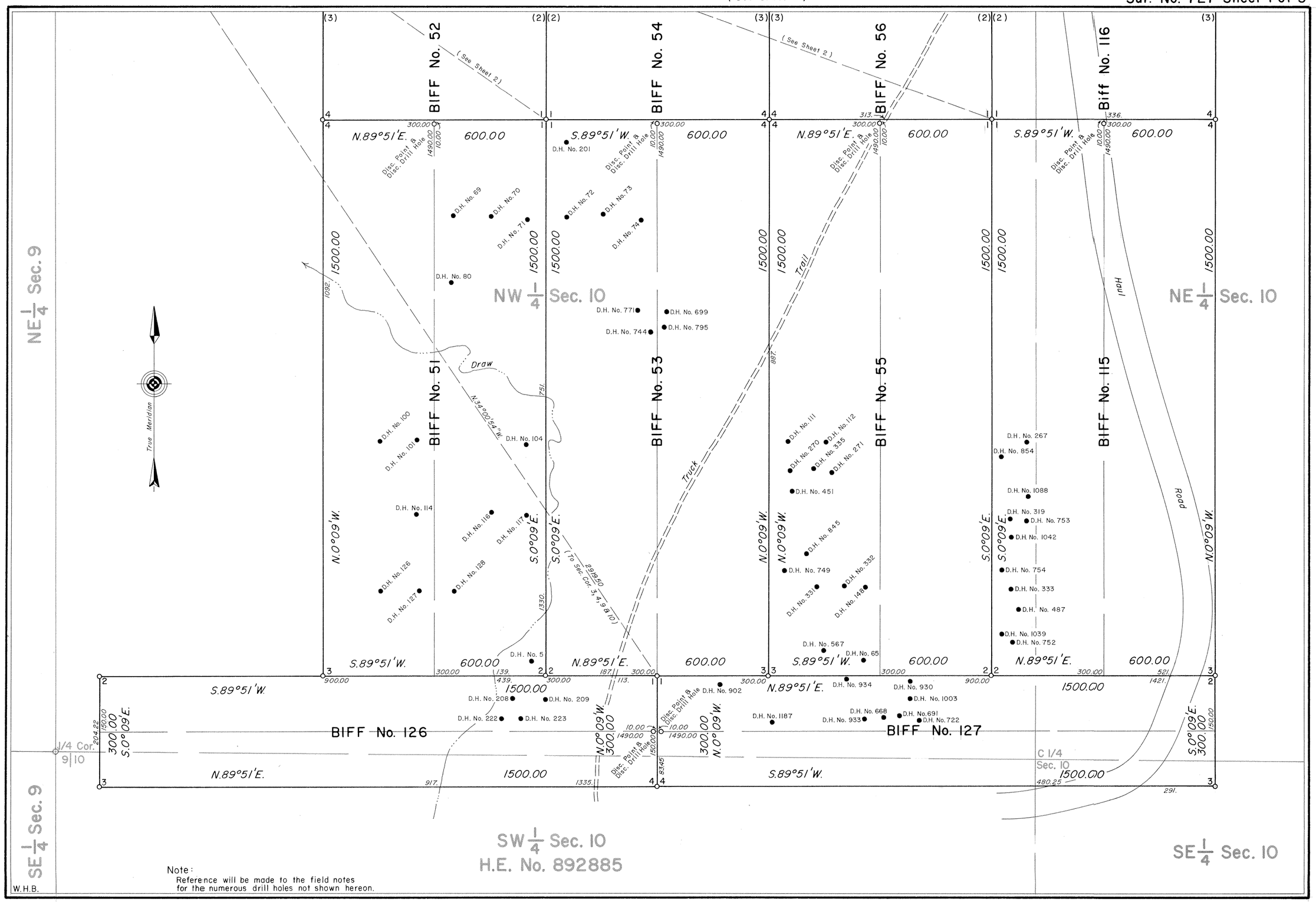

Note:
Reference will be made to the field notes for the numerous drill holes not shown hereon.

W.H.B.

727-1

(See Sheet 3)

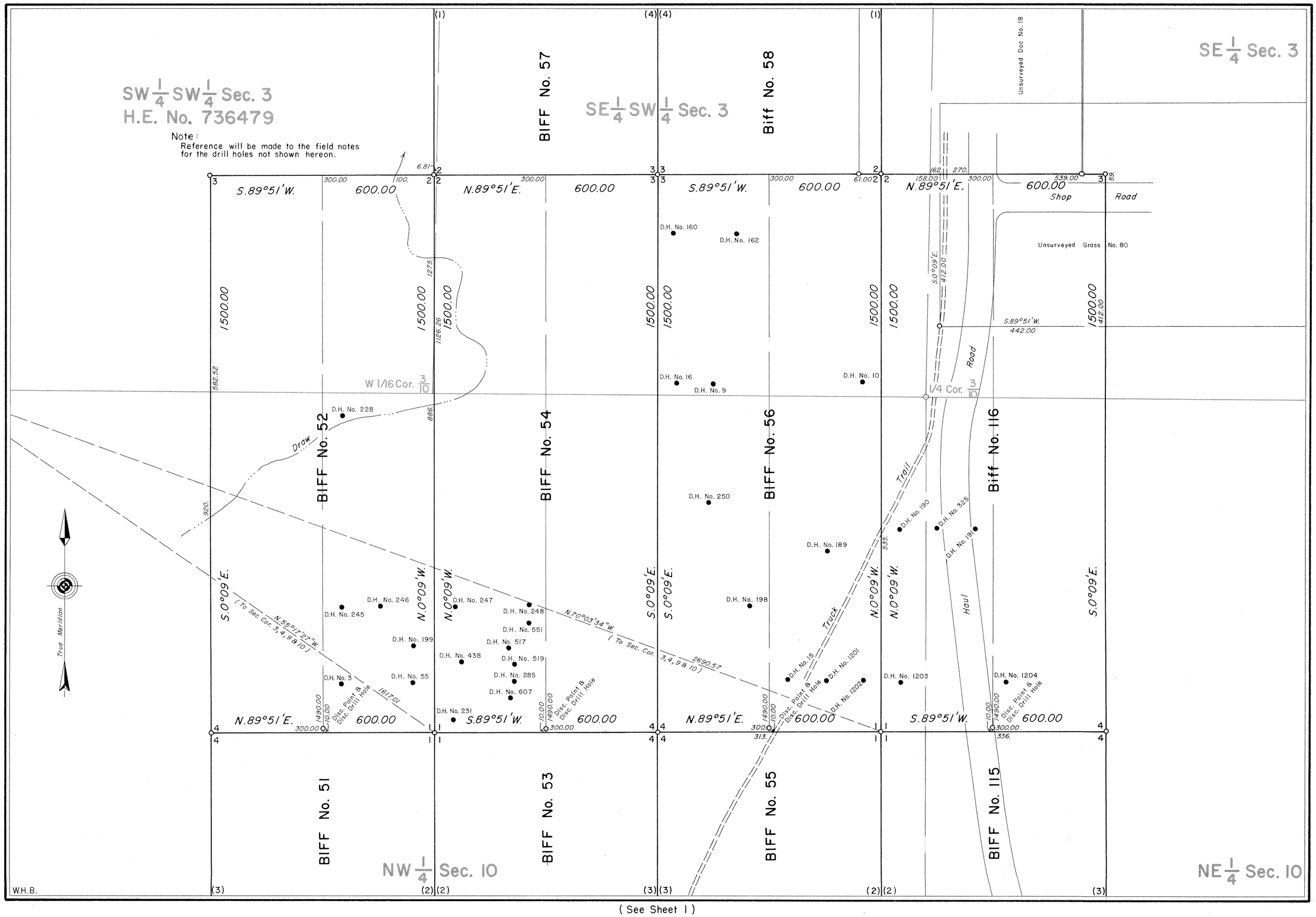

(See Sheet 1)

7981

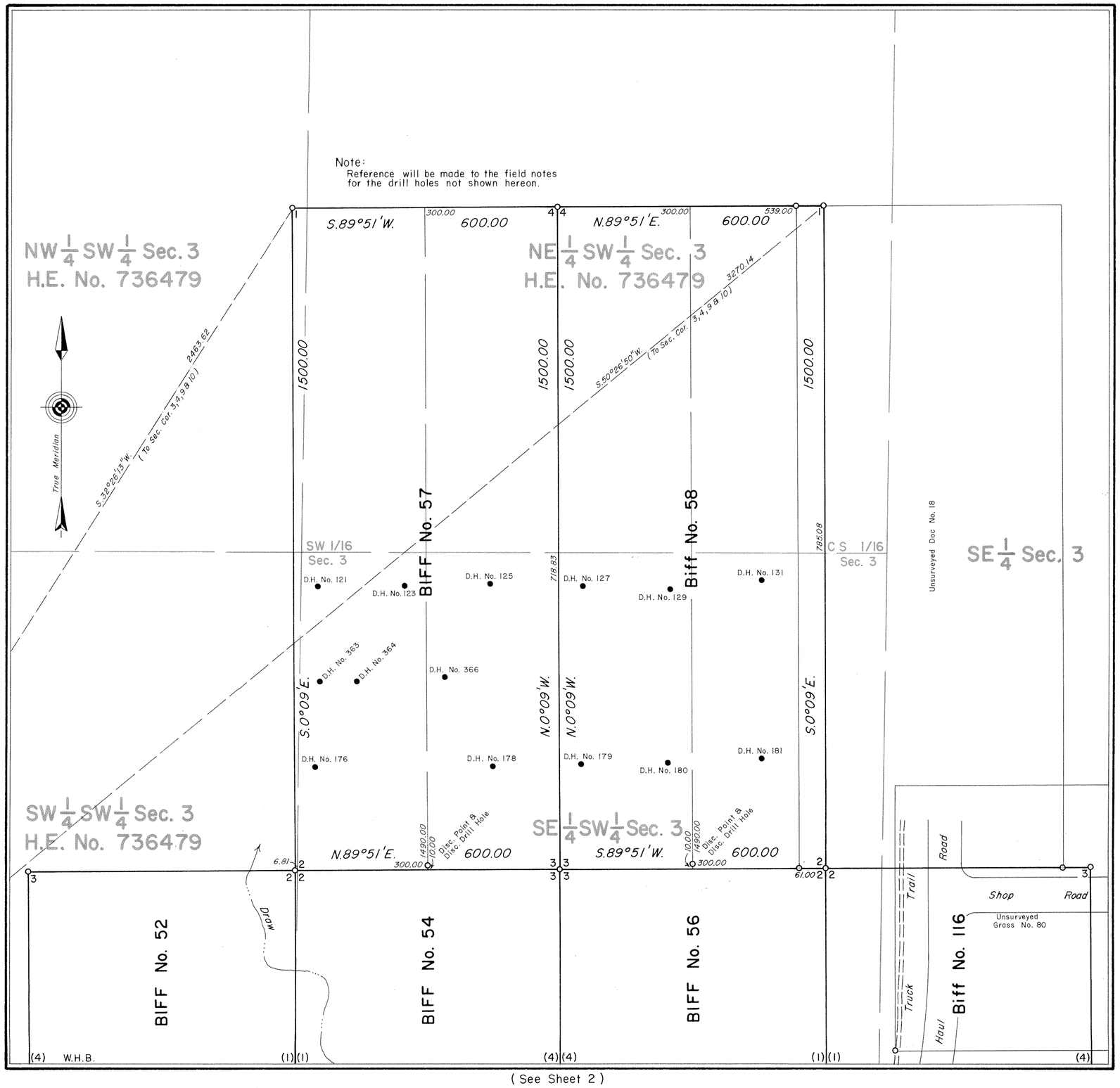

MINERAL SURVEY No. 727 WYOMING

CLAIM OF

KERR — McGEE NUCLEAR CORPORATION

KNOWN AS THE

BIFF Nos. 51 to 57, 115, 126 & 127 AND Biff Nos. 58 & 116 LODES

SITUATE IN

Secs. 3 & 10, T.38N., R.73W., 6th P.M.

CONVERSE COUNTY

Lat. 43°17'21"N., Long. 105°36'40"W., at Cor. No. 2, Biff No. 58

0 50 100 200 300 400 500 600

Feet

Magnetic Declination, 13° 30' East.

Surveyed, July 6 to July 10, 1978,
By William G. Ladd, Mineral Surveyor.

UNITED STATES DEPARTMENT OF THE INTERIOR
BUREAU OF LAND MANAGEMENT

Cheyenne, Wyoming **November 3, 1993**

I hereby certify that this plat of Mineral Survey No. 727, Wyoming, is strictly conformable to the field notes of said survey which have been examined and approved.

Chief, Branch of Cadastral Survey

727-3

7397

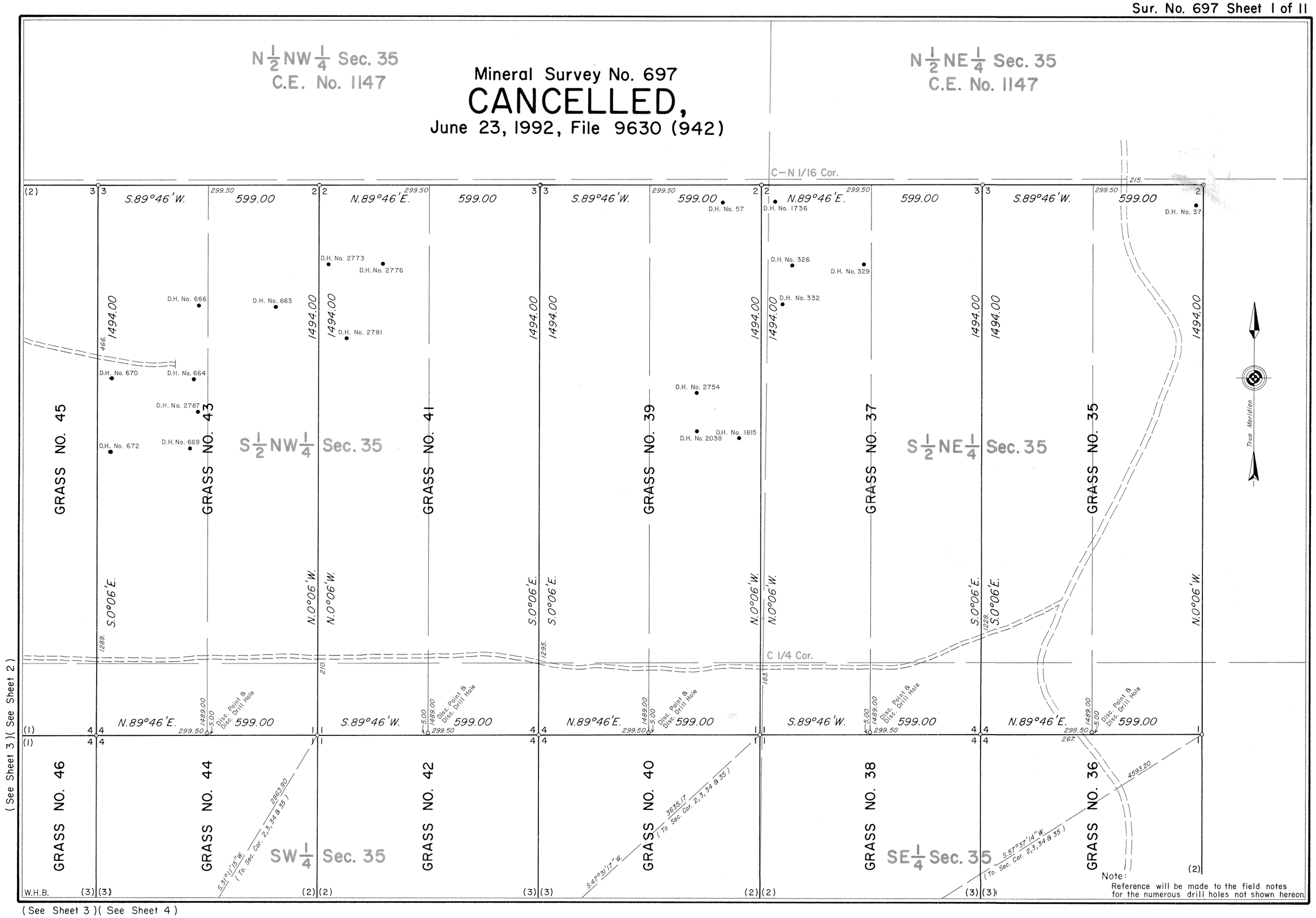
N½NW¼ Sec. 35
C.E. No. 1147
Mineral Survey No. 697
CANCELLED,
June 23, 1992, File 9630 (942)
N½NE¼ Sec. 35
C.E. No. 1147
C–N 1/16 Cor.
C 1/4 Cor.
S.89°46'W.
N.89°46'E.
599.00
1494.00
S.0°06'E.
N.0°06'W.
GRASS NO. 45
GRASS NO. 43
GRASS NO. 41
GRASS NO. 39
GRASS NO. 37
GRASS NO. 35
S½NW¼ Sec. 35
S½NE¼ Sec. 35
GRASS NO. 46
GRASS NO. 44
GRASS NO. 42
GRASS NO. 40
GRASS NO. 38
GRASS NO. 36
SW¼ Sec. 35
SE¼ Sec. 35
D.H. No. 57
D.H. No. 1736
D.H. No. 37
D.H. No. 2773
D.H. No. 2776
D.H. No. 326
D.H. No. 329
D.H. No. 332
D.H. No. 666
D.H. No. 663
D.H. No. 2781
D.H. No. 670
D.H. No. 664
D.H. No. 2787
D.H. No. 672
D.H. No. 669
D.H. No. 2754
D.H. No. 2038
D.H. No. 1815
Disc. Point & Disc. Drill Hole
S.31°01'15"W. (To Sec. Cor. 2,3,34 & 35) 2883.90
S.47°31'17"W. (To Sec. Cor. 2,3,34 & 35) 3635.17
S.57°37'14"W. (To Sec. Cor. 2,3,34 & 35) 4593.20
True Meridian
(See Sheet 3)(See Sheet 2)
(See Sheet 3)(See Sheet 4)
W.H.B.
Note:
Reference will be made to the field notes for the numerous drill holes not shown hereon.

697–1

7398

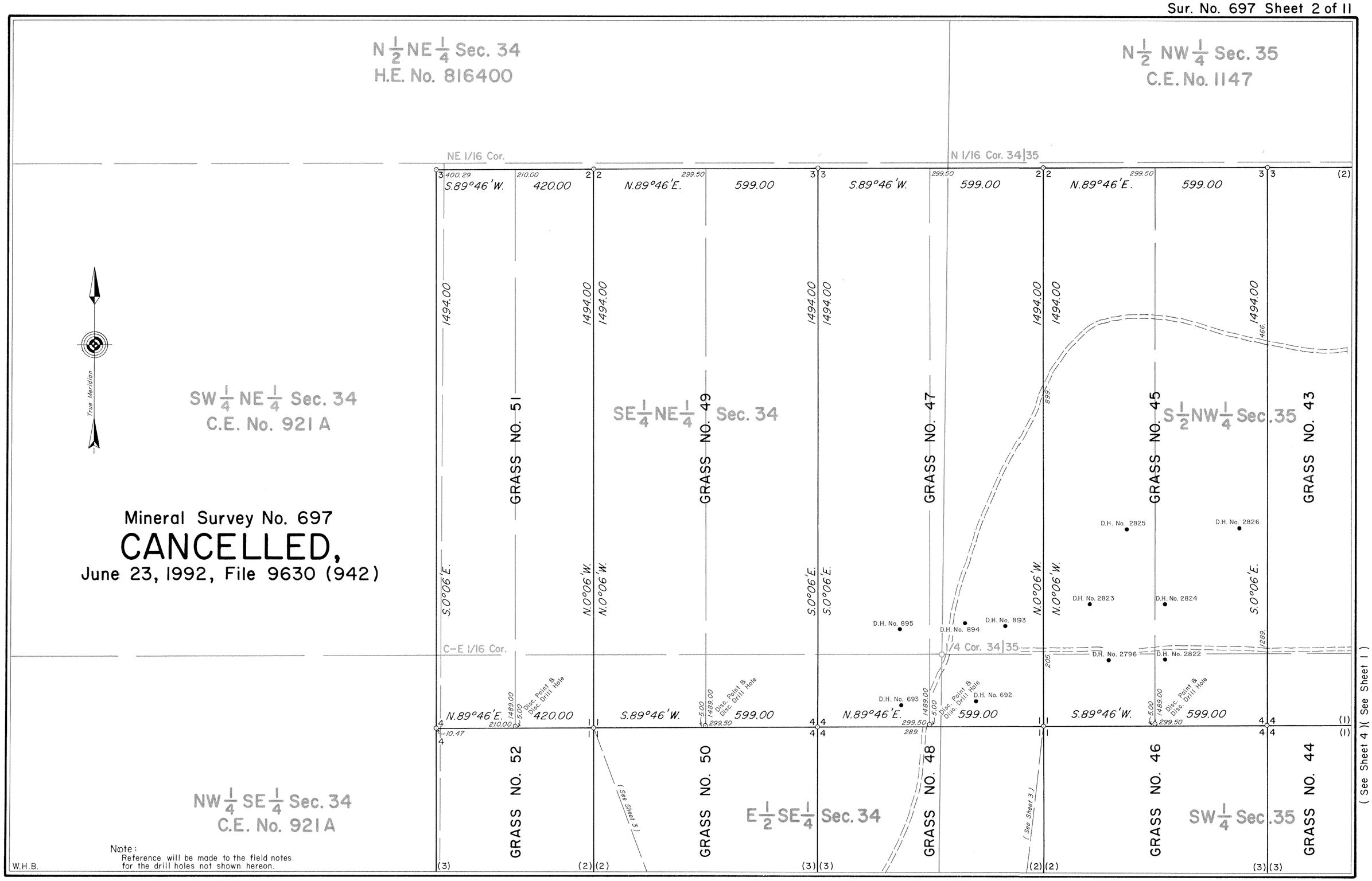

(See Sheet 3)(See Sheet 4)

697-2

7399

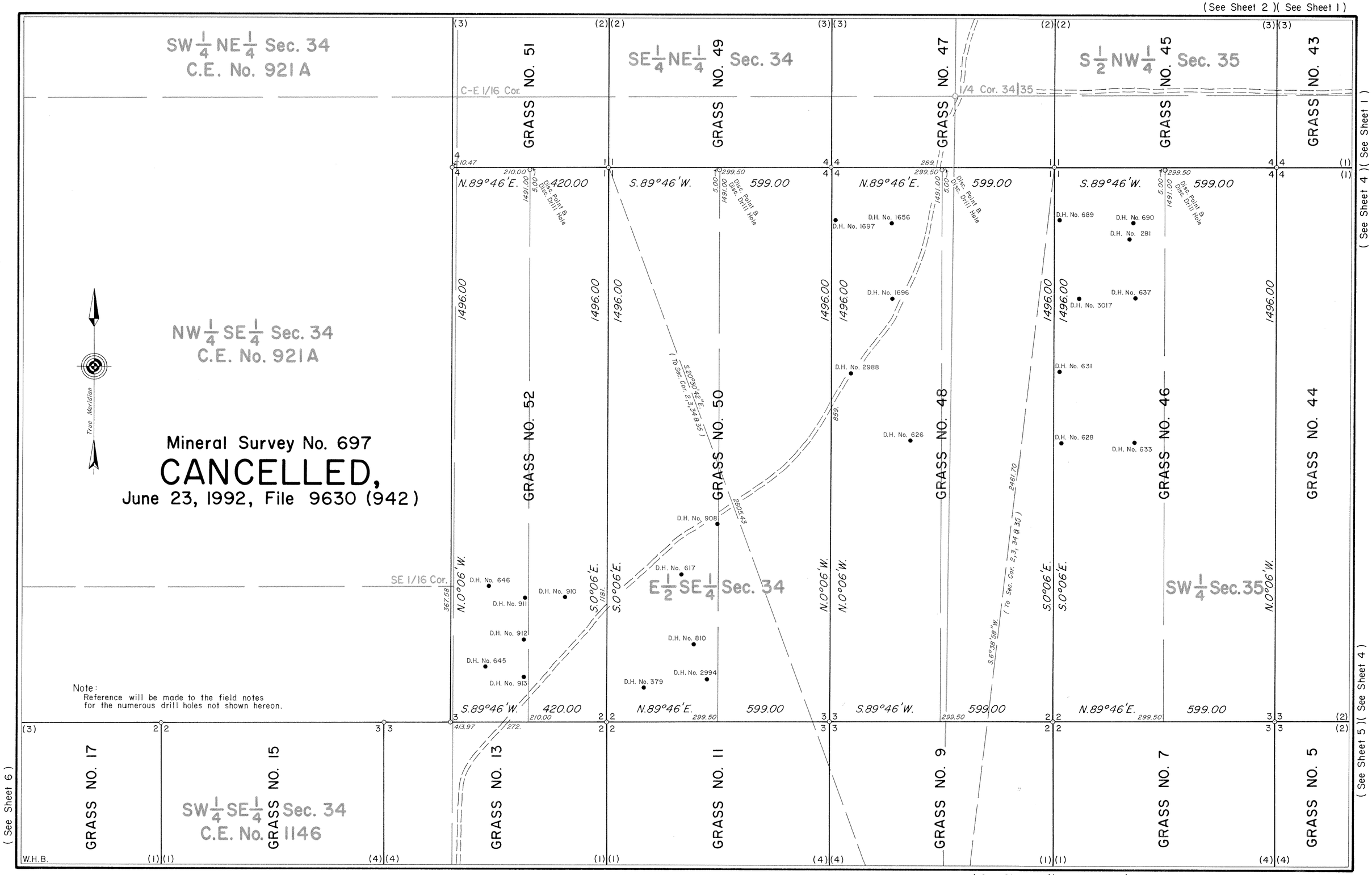
SW 1/4 NE 1/4 Sec. 34
C.E. No. 921 A
SE 1/4 NE 1/4 Sec. 34
S 1/2 NW 1/4 Sec. 35
NW 1/4 SE 1/4 Sec. 34
C.E. No. 921 A
True Meridian
Mineral Survey No. 697
CANCELLED,
June 23, 1992, File 9630 (942)
C-E 1/16 Cor.
1/4 Cor. 34|35
SE 1/16 Cor.
GRASS NO. 51
GRASS NO. 49
GRASS NO. 47
GRASS NO. 45
GRASS NO. 43
GRASS NO. 52
GRASS NO. 50
GRASS NO. 48
GRASS NO. 46
GRASS NO. 44
GRASS NO. 17
GRASS NO. 15
GRASS NO. 13
GRASS NO. 11
GRASS NO. 9
GRASS NO. 7
GRASS NO. 5
SW 1/4 SE 1/4 Sec. 34
C.E. No. 1146
E 1/2 SE 1/4 Sec. 34
SW 1/4 Sec. 35
N.89°46'E. 420.00
S.89°46'W. 599.00
N.89°46'E. 599.00
S.89°46'W. 599.00
S.89°46'W. 420.00
N.89°46'E. 599.00
S.89°46'W. 599.00
N.89°46'E. 599.00
N.0°06'W.
S.0°06'E.
1496.00
Disc. Point & Disc. Drill Hole
S.20°30'42"E. (To Sec. Cor. 2,3,34 & 35)
S.6°39'58"W. (To Sec. Cor. 2,3,34 & 35)
D.H. No. 1697
D.H. No. 1656
D.H. No. 1696
D.H. No. 2988
D.H. No. 626
D.H. No. 908
D.H. No. 617
D.H. No. 810
D.H. No. 2994
D.H. No. 379
D.H. No. 646
D.H. No. 911
D.H. No. 910
D.H. No. 912
D.H. No. 645
D.H. No. 913
D.H. No. 689
D.H. No. 690
D.H. No. 281
D.H. No. 637
D.H. No. 3017
D.H. No. 631
D.H. No. 628
D.H. No. 633
Note:
Reference will be made to the field notes for the numerous drill holes not shown hereon.
W.H.B.
(See Sheet 4)(See Sheet 1)
(See Sheet 5)(See Sheet 4)
(See Sheet 6)(See Sheet 5)
(See Sheet 6)

697—3

(See Sheet 2)(See Sheet 1)

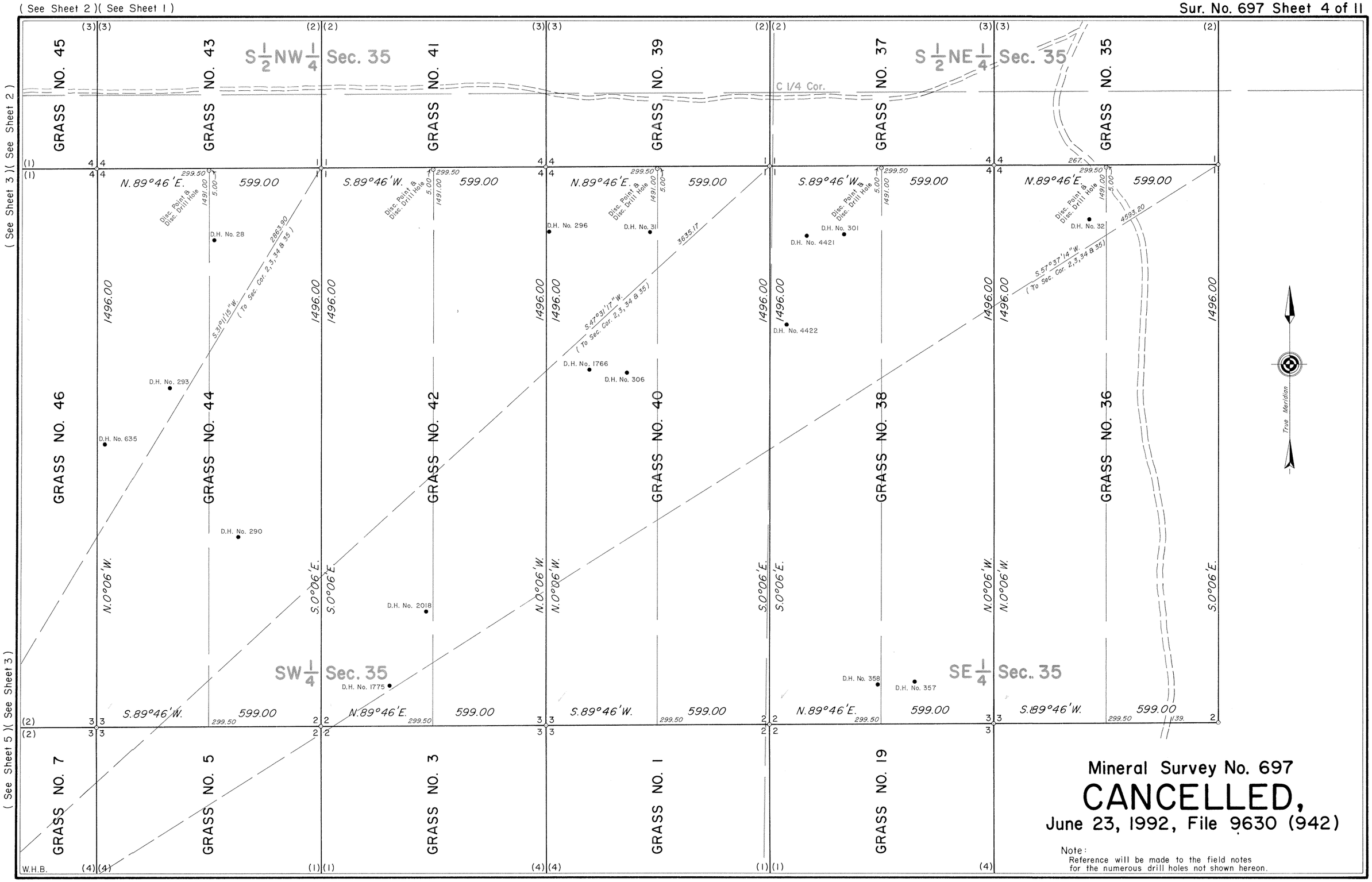

Mineral Survey No. 697

CANCELLED,

June 23, 1992, File 9630 (942)

Note:
Reference will be made to the field notes for the numerous drill holes not shown hereon.

(See Sheet 5)

7401

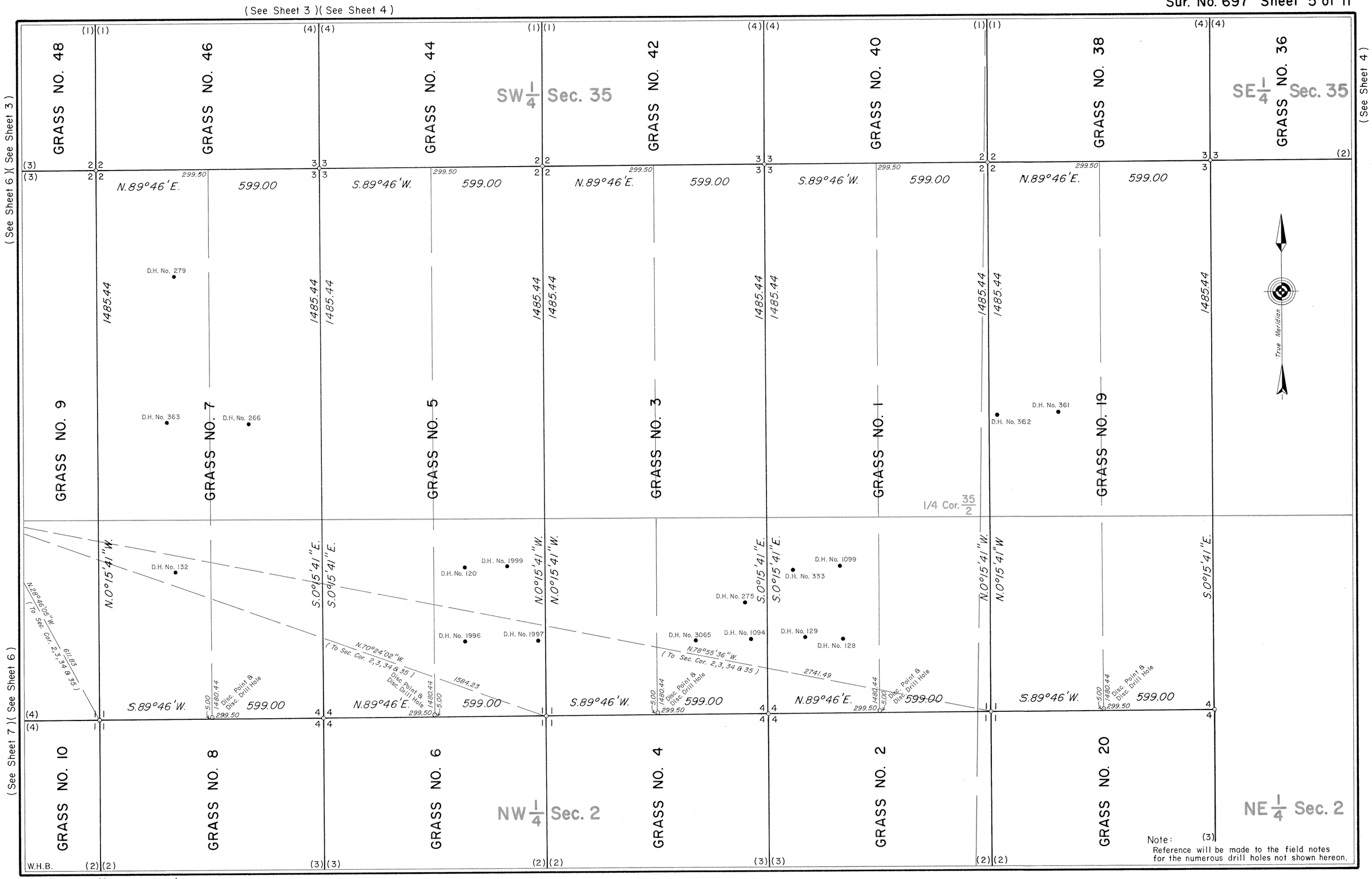

Mineral Survey No. 697

CANCELLED,

June 23, 1992, File 9630 (942)

697-5

7402

(See Sheet 3)

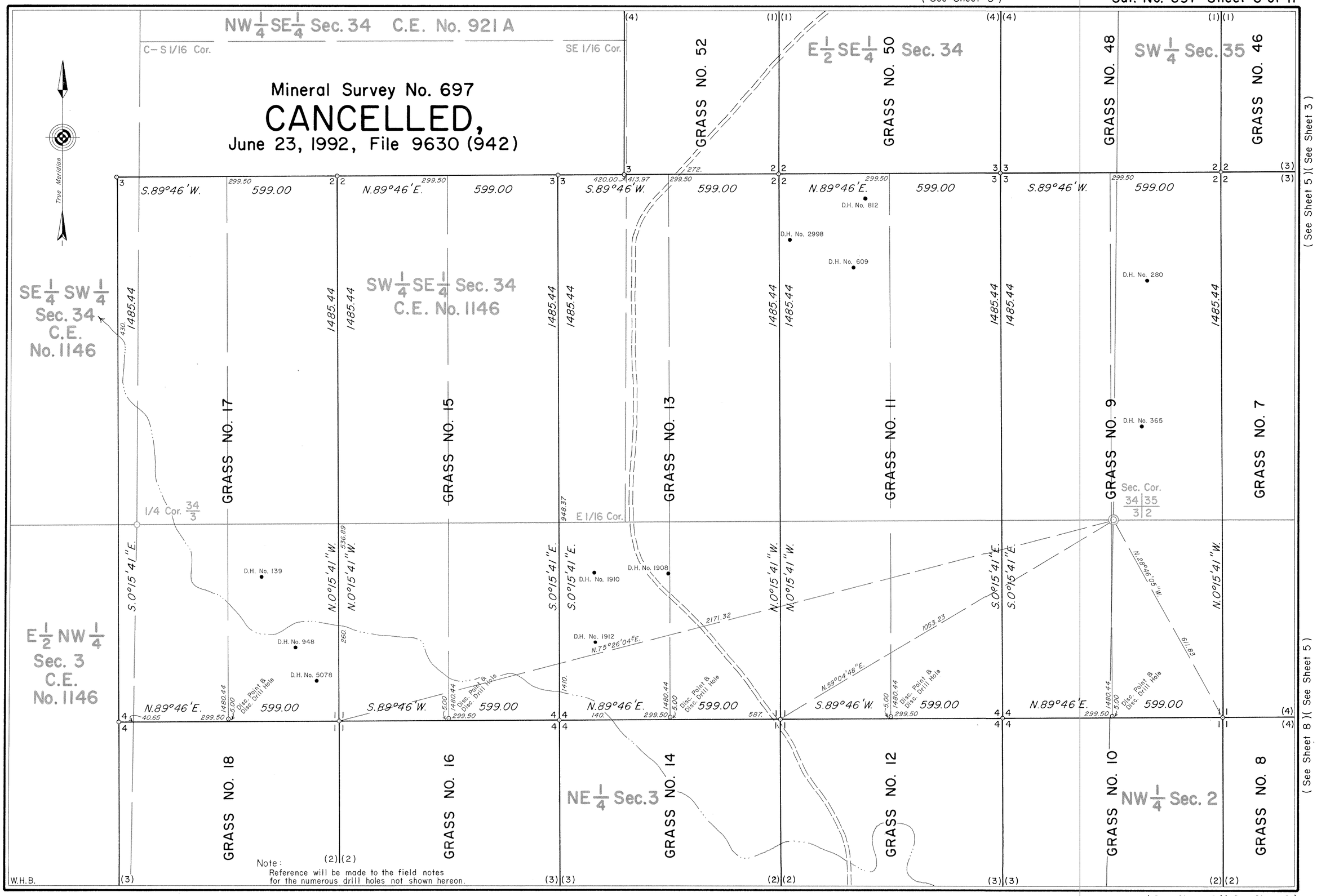

(See Sheet 5)(See Sheet 3)

(See Sheet 8)(See Sheet 5)

(See Sheet 7)(See Sheet 8)

697-6

7403

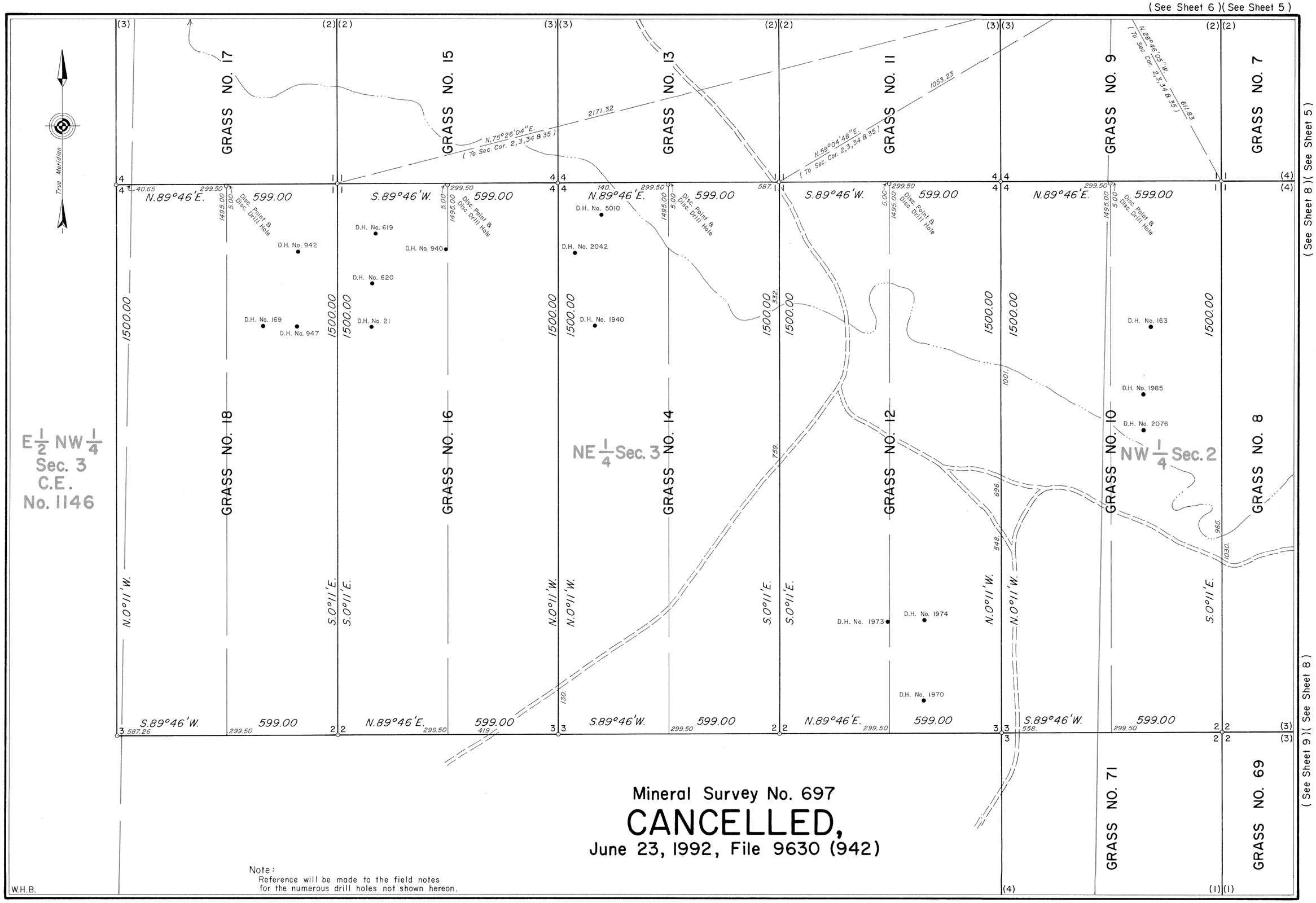
True Meridian
E½ NW¼
Sec. 3
C.E.
No. 1146
NE¼ Sec. 3
NW¼ Sec. 2
GRASS NO. 17
GRASS NO. 15
GRASS NO. 13
GRASS NO. 11
GRASS NO. 9
GRASS NO. 7
GRASS NO. 18
GRASS NO. 16
GRASS NO. 14
GRASS NO. 12
GRASS NO. 10
GRASS NO. 8
GRASS NO. 71
GRASS NO. 69
N.89°46'E.
S.89°46'W.
599.00
1500.00
N.0°11'W.
S.0°11'E.
Disc. Point & Disc. Drill Hole
N.75°26'04"E.
(To Sec. Cor. 2,3,34 & 35)
N.59°04'48"E.
N.28°46'05"W.
2171.32
1053.23
611.83
D.H. No. 942
D.H. No. 619
D.H. No. 940
D.H. No. 5010
D.H. No. 2042
D.H. No. 620
D.H. No. 169
D.H. No. 947
D.H. No. 21
D.H. No. 1940
D.H. No. 163
D.H. No. 1985
D.H. No. 2076
D.H. No. 1973
D.H. No. 1974
D.H. No. 1970
Mineral Survey No. 697
CANCELLED,
June 23, 1992, File 9630 (942)
Note:
Reference will be made to the field notes
for the numerous drill holes not shown hereon.
W.H.B.
(See Sheet 8)(See Sheet 5)
(See Sheet 9)(See Sheet 8)
(See Sheet 9)

697 – 7

(See Sheet 6)(See Sheet 5)

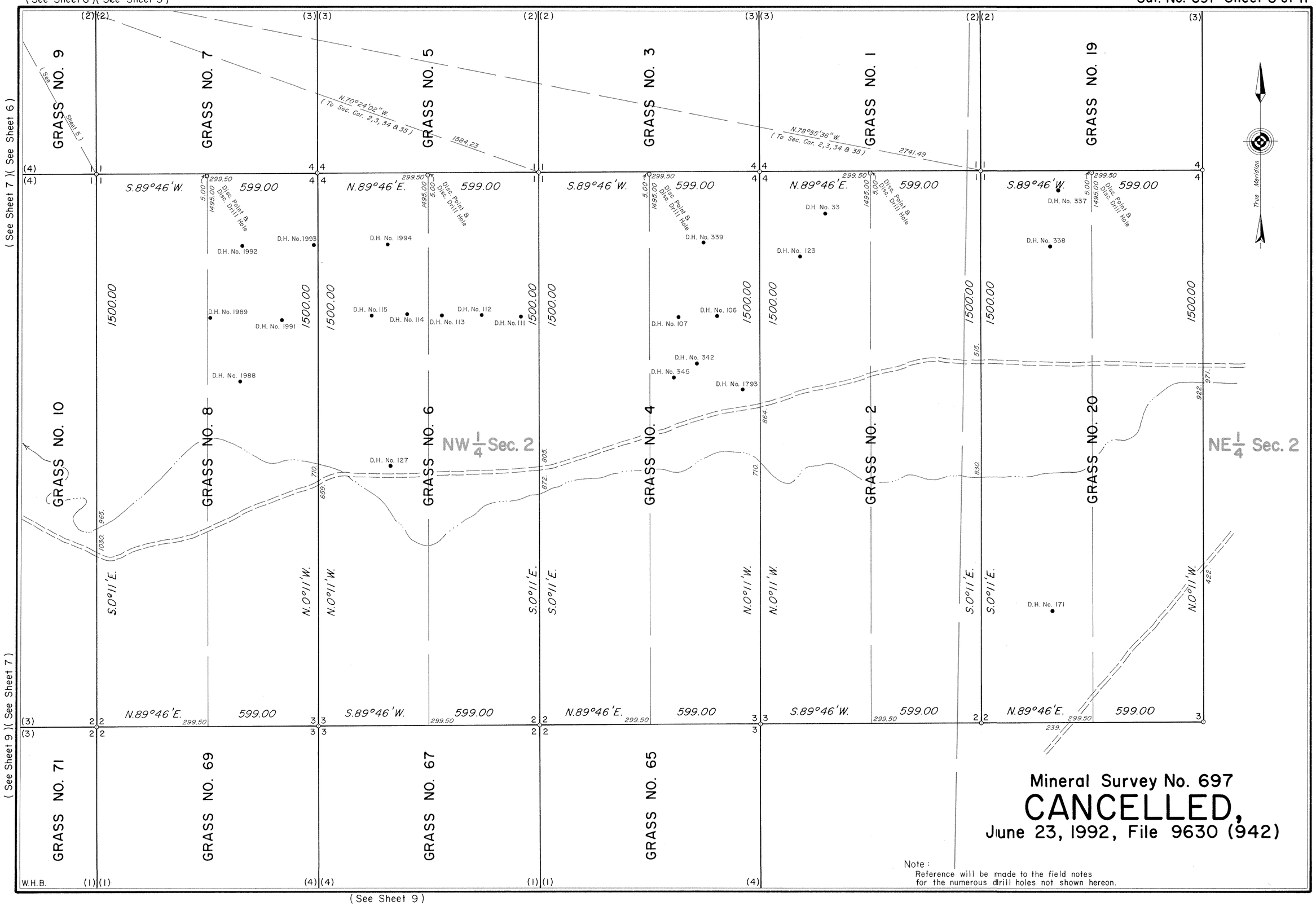

Mineral Survey No. 697

CANCELLED,

June 23, 1992, File 9630 (942)

Note :
Reference will be made to the field notes for the numerous drill holes not shown hereon.

7405

(See Sheet 7)(See Sheet 8)

(See Sheet 7)

(See Sheet 8)



Note:
Reference will be made to the field notes for the numerous drill holes not shown hereon.

(See Sheet 10)(See Sheet 11)

697-9

Mineral Survey No. 697

CANCELLED,

June 23, 1992, File 9630 (942)

7406

(See Sheet 9)

Sur. No. 697 Sheet 10 of 11

(See Sheet 11)(See Sheet 9)

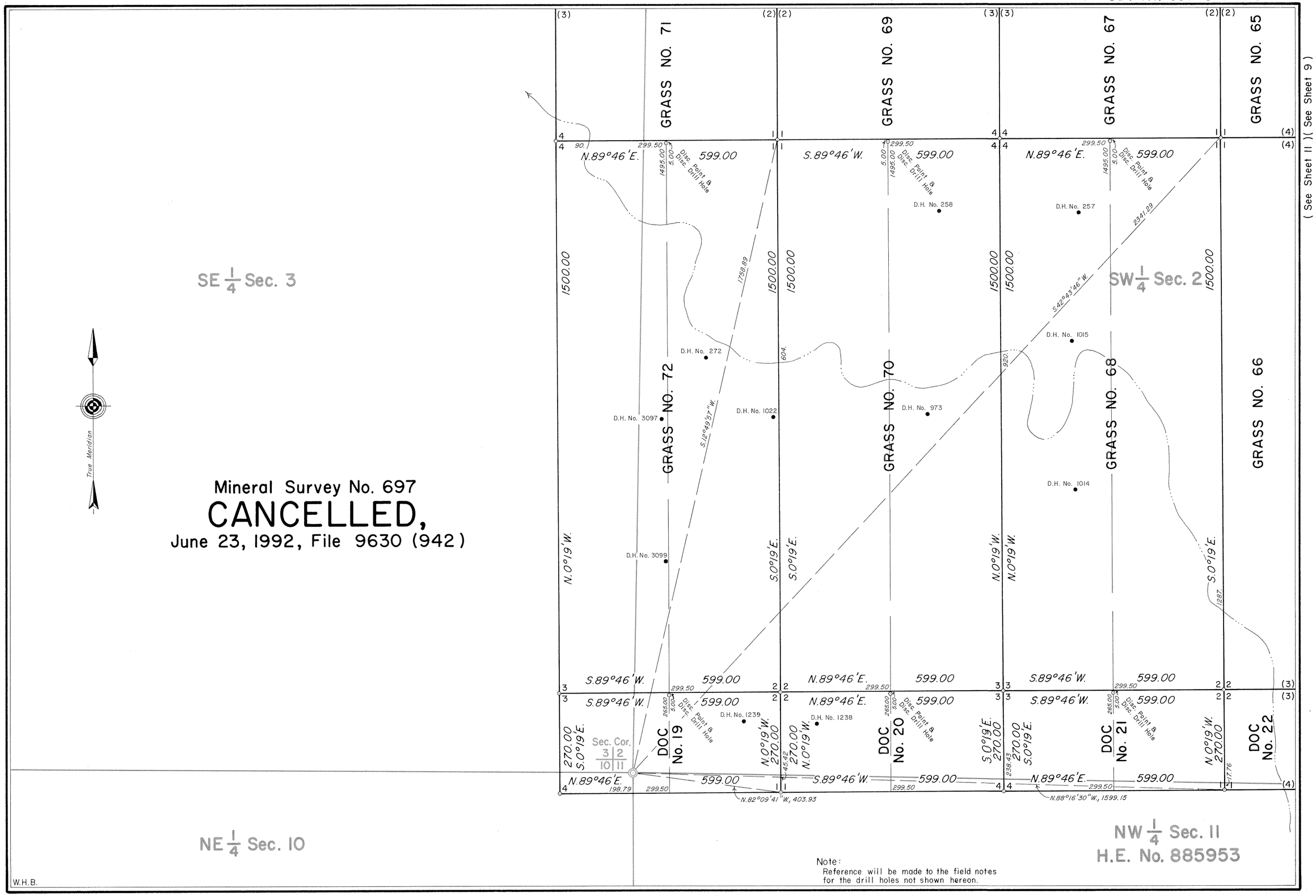

Note:
Reference will be made to the field notes for the drill holes not shown hereon.

697-10

7407

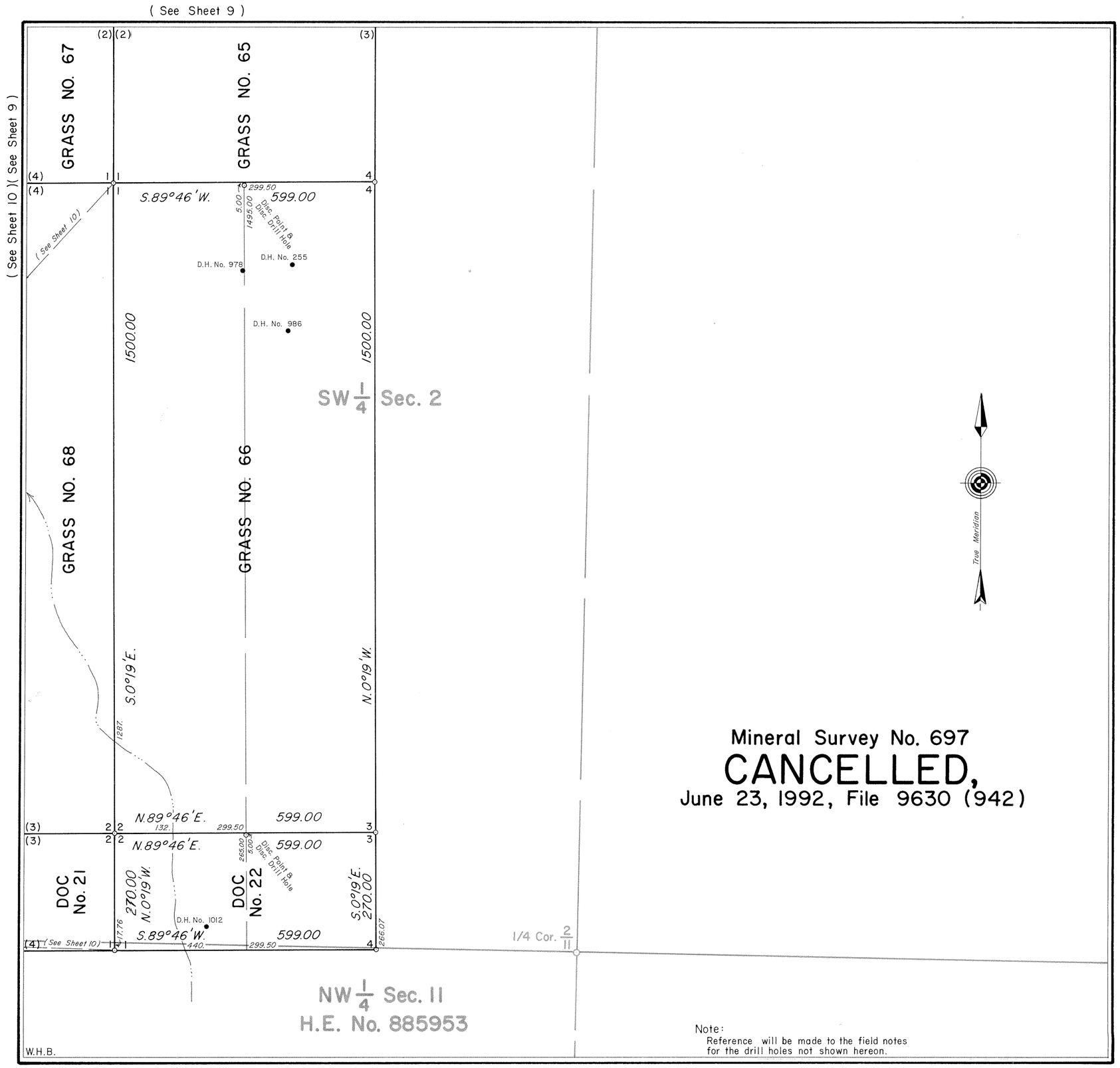

Mineral Survey No. 697
CANCELLED,
June 23, 1992, File 9630 (942)

Note:
Reference will be made to the field notes for the drill holes not shown hereon.

MINERAL SURVEY No. 697 WYOMING

KNOWN AS THE

ROCKY MOUNTAIN ENERGY COMPANY

CLAIM OF

GRASS NOs. 1 to 20, 35 to 52, 65 to 72 AND DOC Nos. 19 to 22

SITUATE IN
Secs. 2,3,10 & 11, T.38N., R.73W., 6th P.M.
Secs. 34 & 35, T.39N., R.73W., 6th P.M.
CONVERSE COUNTY
Lat. 43° 18' N., Long. 105° 36' W.,
at Cor. No. 4, Grass No. 8

0 50 100 200 300 400 500 600
Feet
Magnetic Declination, 13°30' East.

Surveyed, October 14, 1974 to April 25, 1977,
By William G. Ladd, Mineral Surveyor.

UNITED STATES DEPARTMENT OF THE INTERIOR
BUREAU OF LAND MANAGEMENT

Cheyenne, Wyoming *May 26, 1978*

I hereby certify that this plat of Mineral Survey No. 697, Wyoming, is strictly conformable to the field notes of said survey which have been examined and approved.

Richard L. Oakes
Chief, Branch of Cadastral Surveys

697-11

7331

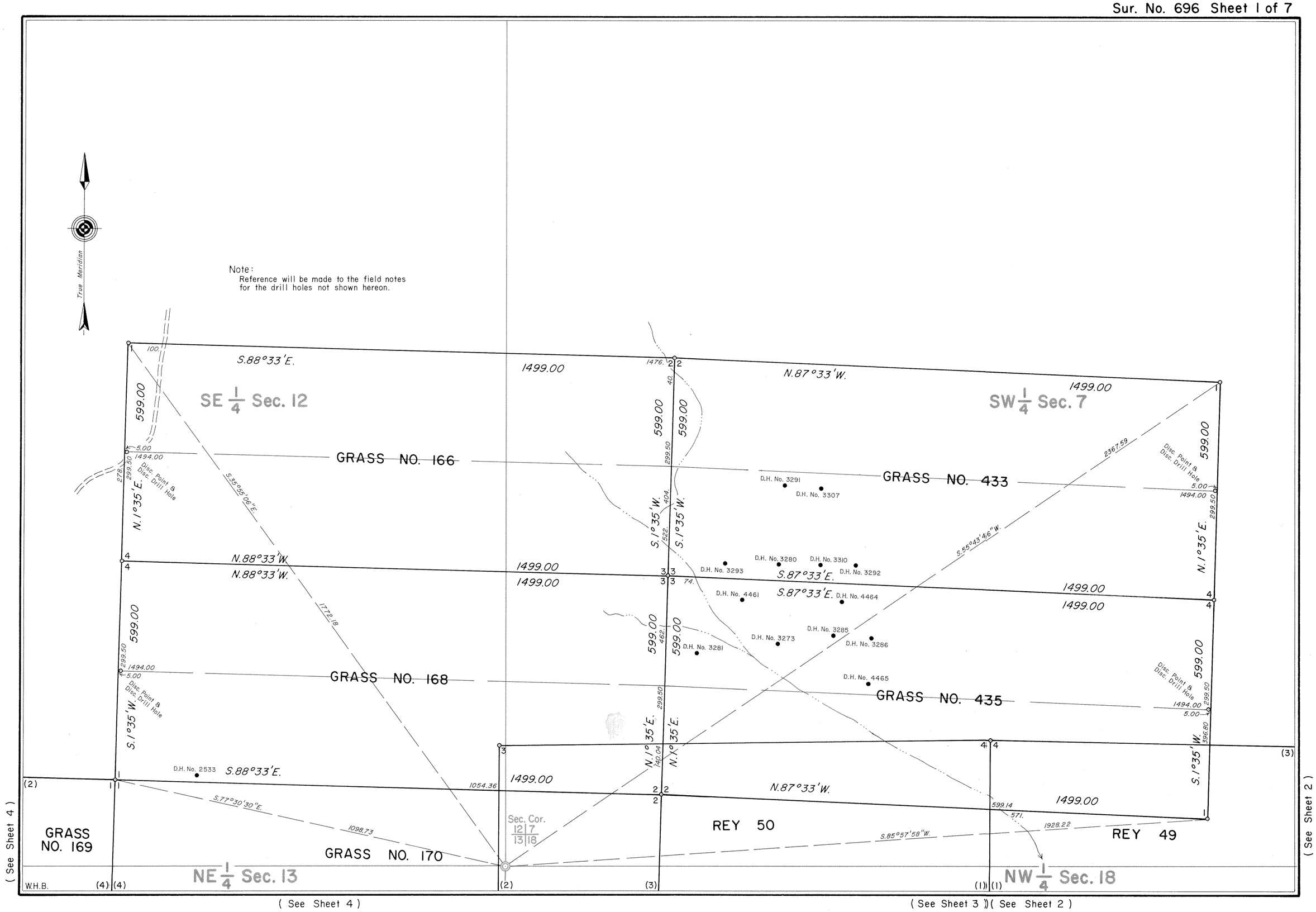
True Meridian
Note:
Reference will be made to the field notes for the drill holes not shown hereon.
SE 1/4 Sec. 12
SW 1/4 Sec. 7
NE 1/4 Sec. 13
NW 1/4 Sec. 18
GRASS NO. 166
GRASS NO. 168
GRASS NO. 169
GRASS NO. 170
GRASS NO. 433
GRASS NO. 435
REY 50
REY 49
S.88°33'E.
N.87°33'W.
N.88°33'W.
S.87°33'E.
N.1°35'E.
S.1°35'W.
S.35°55'06"E.
S.55°43'46"W.
S.77°30'30"E.
S.85°57'58"W.
1499.00
599.00
1494.00
299.50
5.00
100.
1476.
40.
404.
522.
74.
462.
140.04
396.80
2367.59
1772.18
1098.73
1054.36
599.14
571.
1928.22
Disc. Point & Disc. Drill Hole
D.H. No. 3291
D.H. No. 3307
D.H. No. 3280
D.H. No. 3310
D.H. No. 3293
D.H. No. 3292
D.H. No. 4461
D.H. No. 4464
D.H. No. 3273
D.H. No. 3285
D.H. No. 3286
D.H. No. 3281
D.H. No. 4465
D.H. No. 2533
Sec. Cor. 12|7 / 13|18
W.H.B.
(See Sheet 4)
(See Sheet 2)
(See Sheet 3)

696-1

7332

Sur. No. 696 Sheet 2 of 7

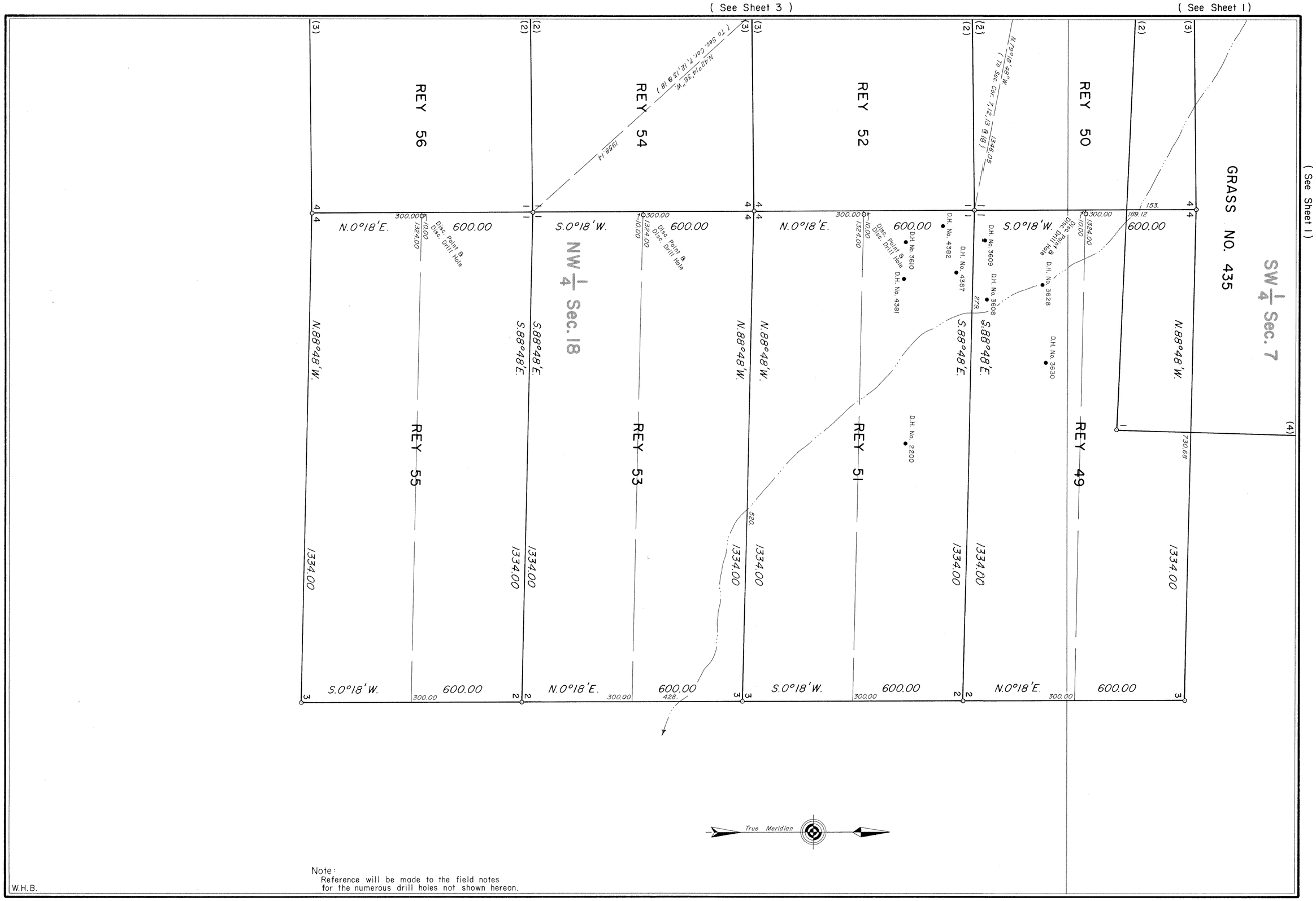

Note:
Reference will be made to the field notes for the numerous drill holes not shown hereon.

W.H.B.

696-2

7333

Sur. No. 696 Sheet 3 of 7

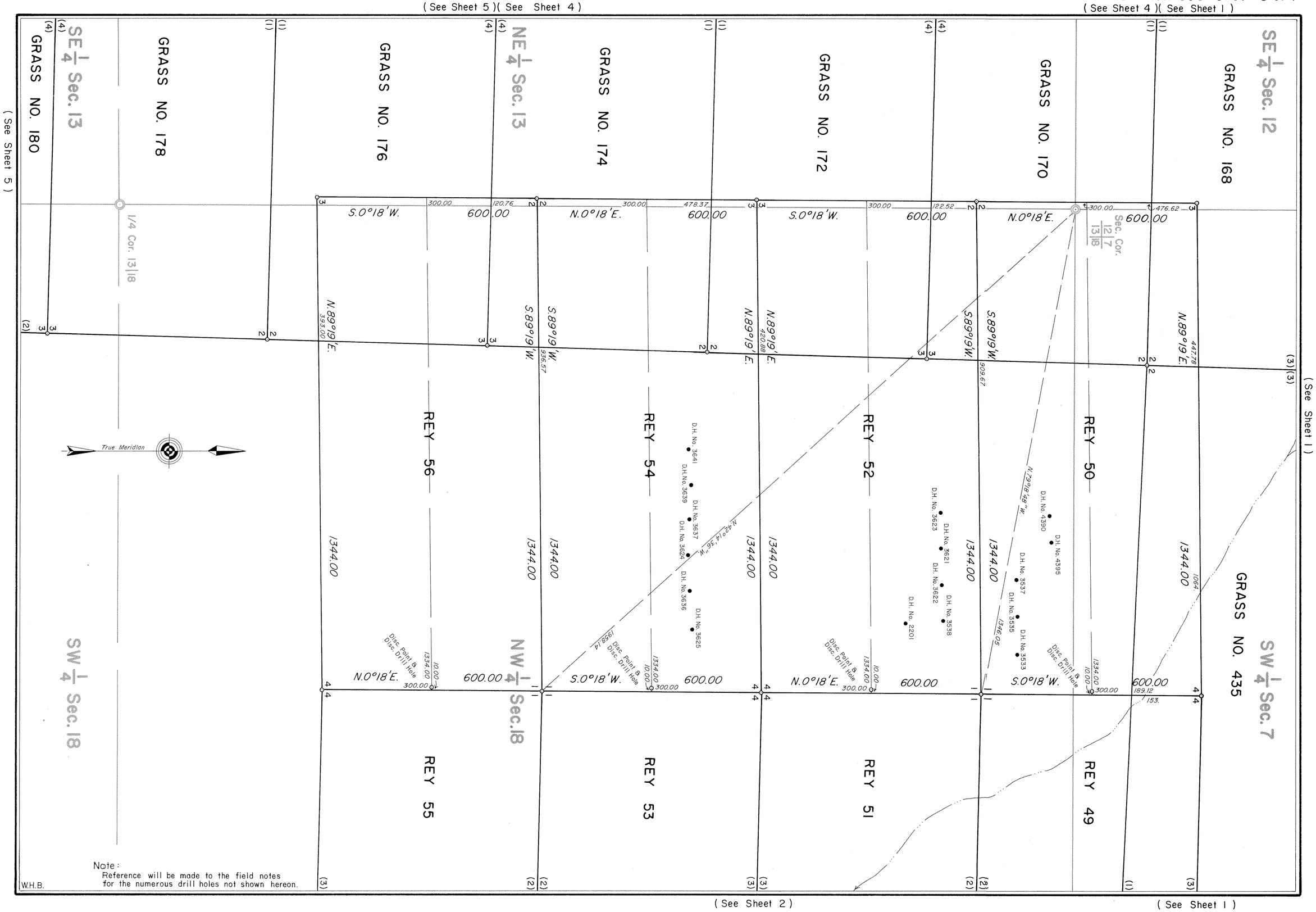

696-3

7334

(See Sheet 1)

Sur. No. 696 Sheet 4 of 7

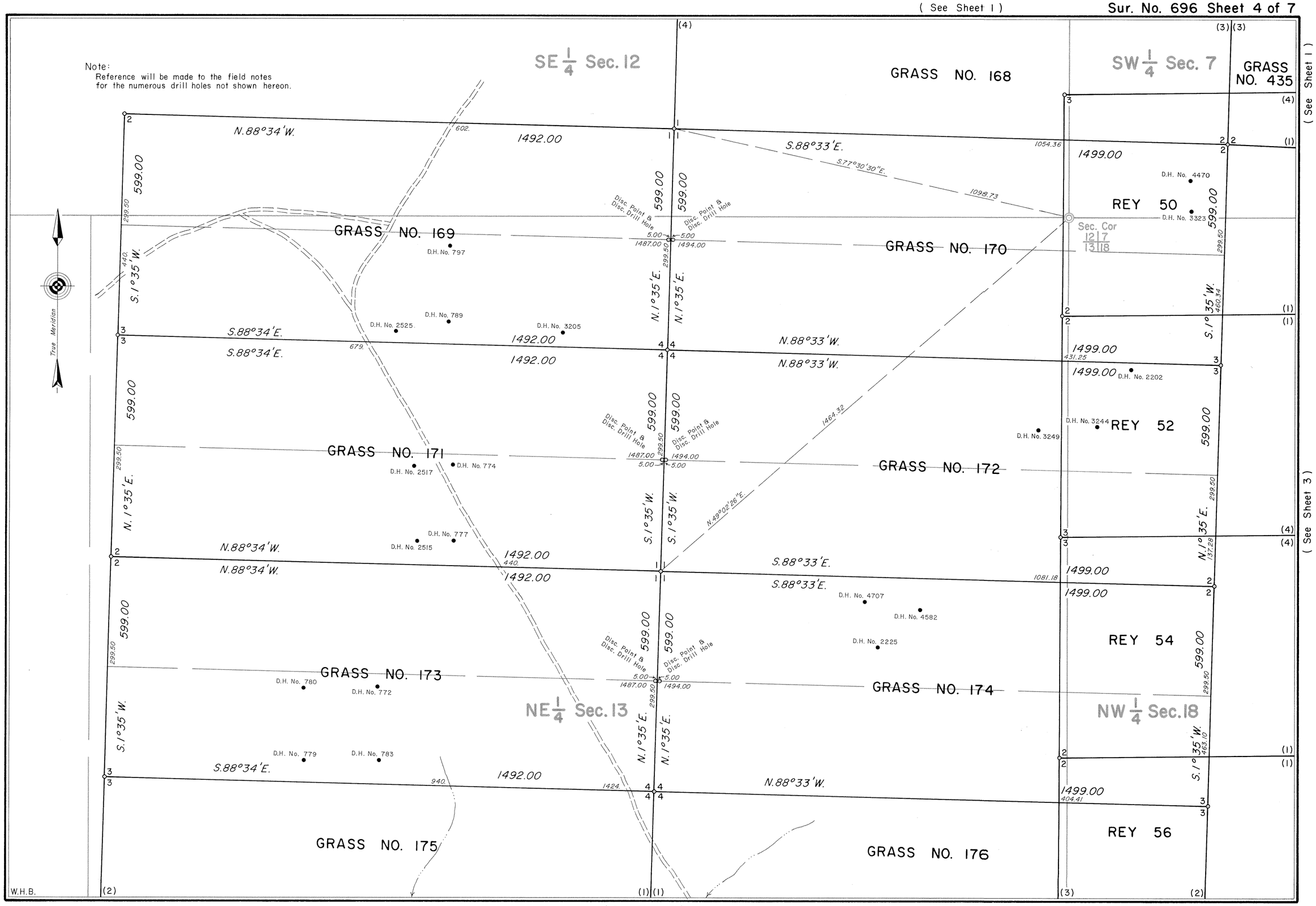

(See Sheet 5)

(See Sheet 3)

696-4

7335

Sur. No. 696 Sheet 5 of 7

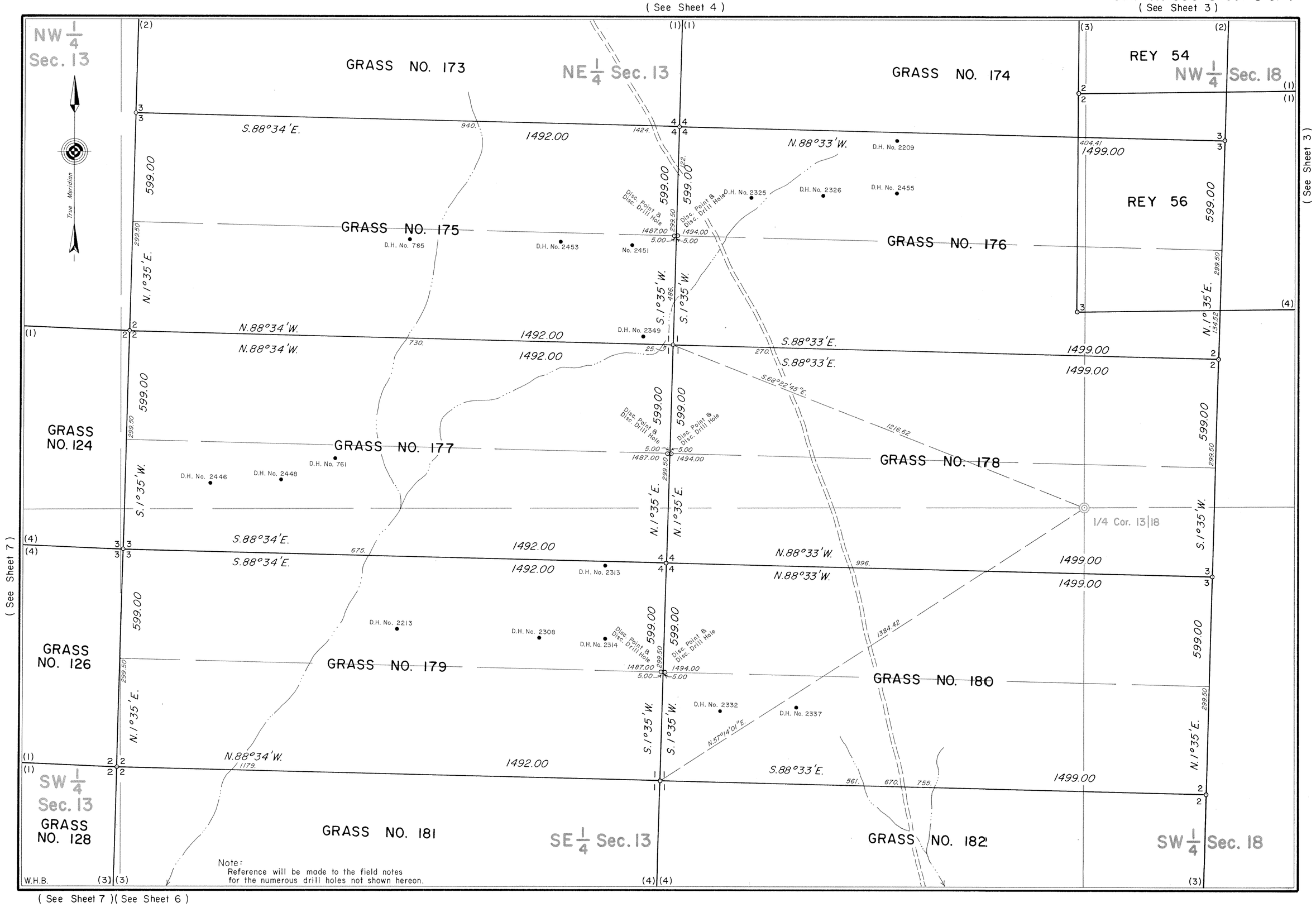

696-5

(See Sheet 7)(See Sheet 5)

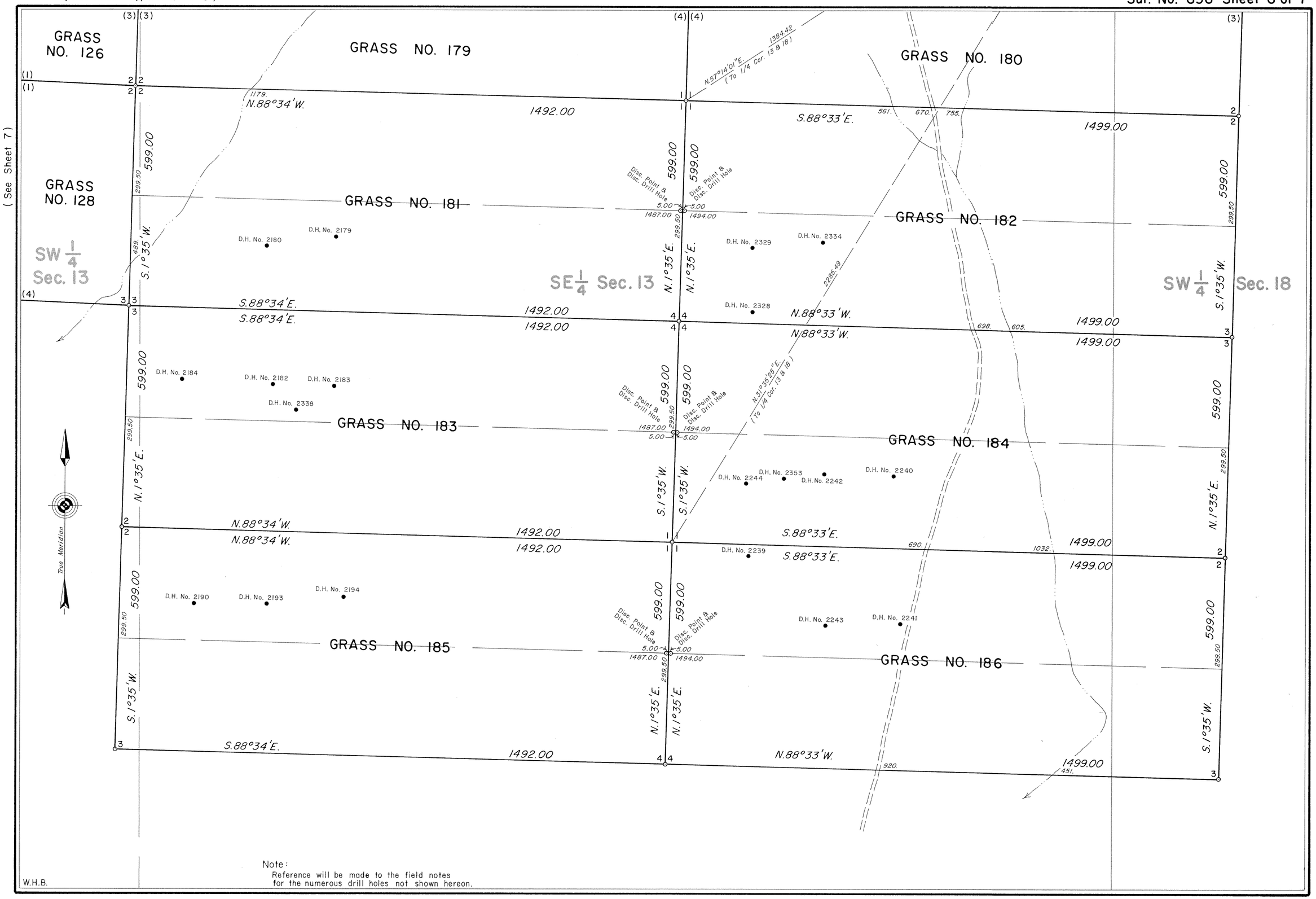

Note:
Reference will be made to the field notes for the numerous drill holes not shown hereon.

7337

(See Sheet 5)

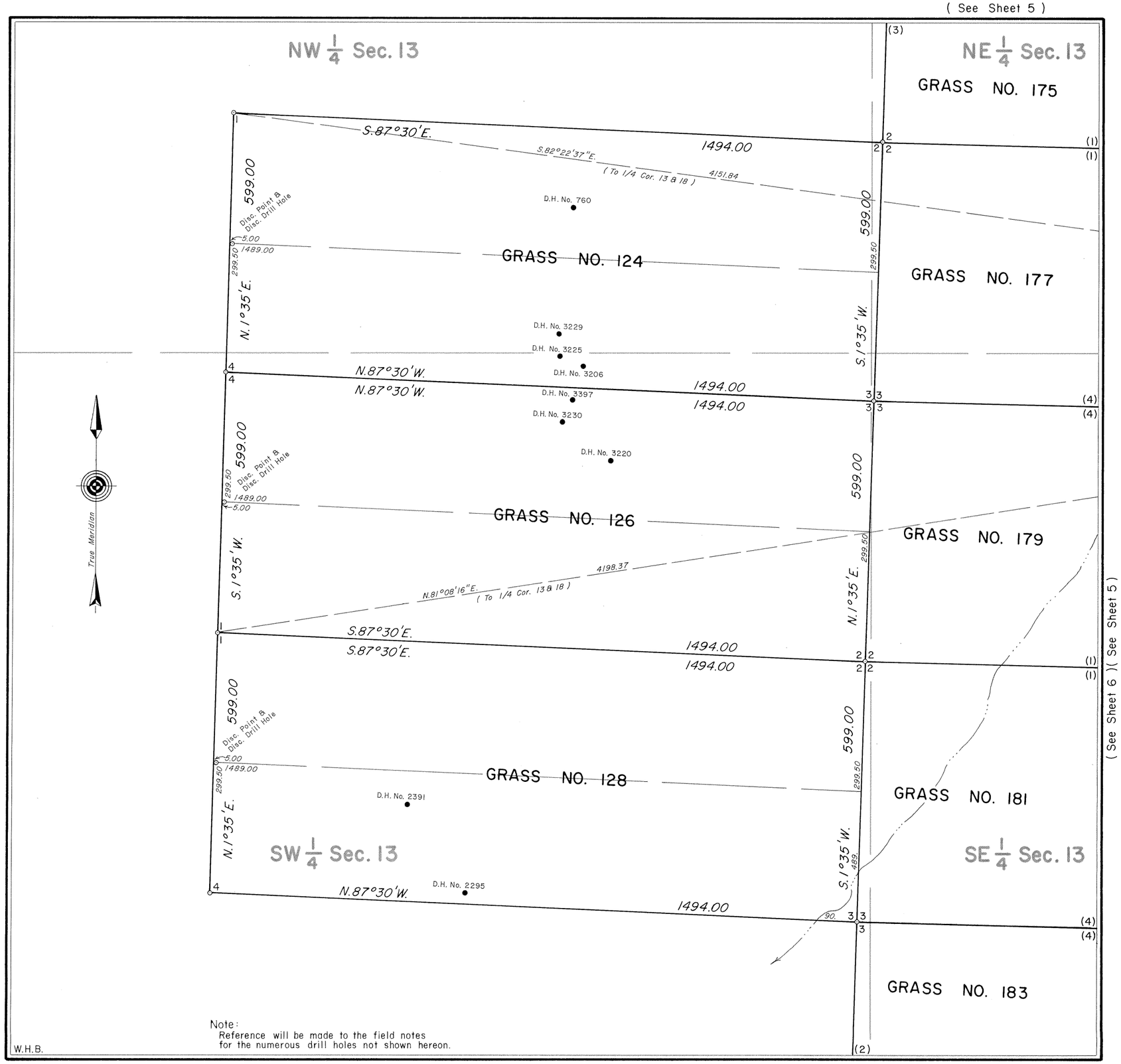

Note:
Reference will be made to the field notes for the numerous drill holes not shown hereon.

(See Sheet 6)

MINERAL SURVEY No. 696 WYOMING

CLAIM OF

ROCKY MOUNTAIN ENERGY COMPANY

KNOWN AS THE

GRASS NOs. 124, 126, 128, 166, 168 to 186, 433 & 435 AND REY 49 to 56 LODES.

SITUATE IN
Secs. 7 & 18, T.38N., R.72W., 6th P.M.
Secs. 12 & 13, T.38N., R.73W., 6th P.M.
CONVERSE COUNTY
Lat. 43°15'50" N., Long. 105°33'55" W.,
at Cor. No. 1, Grass No. 179

0 50 100 200 300 400 500 600
Feet
Magnetic Declination 13° 30' East.

Surveyed, October 14, 1974 to April 16, 1975
By William G. Ladd, Mineral Surveyor.

UNITED STATES DEPARTMENT OF THE INTERIOR
BUREAU OF LAND MANAGEMENT

Cheyenne, Wyoming. *July 14, 1977*

I hereby certify that this plat of Mineral Survey No. 696, Wyoming, is strictly conformable to the field notes of said survey which have been examined and approved.

Richard L. Dakes
Chief, Branch of Cadastral Surveys

696-7

7307

Sur. No. 693 Sheet 1 of 3

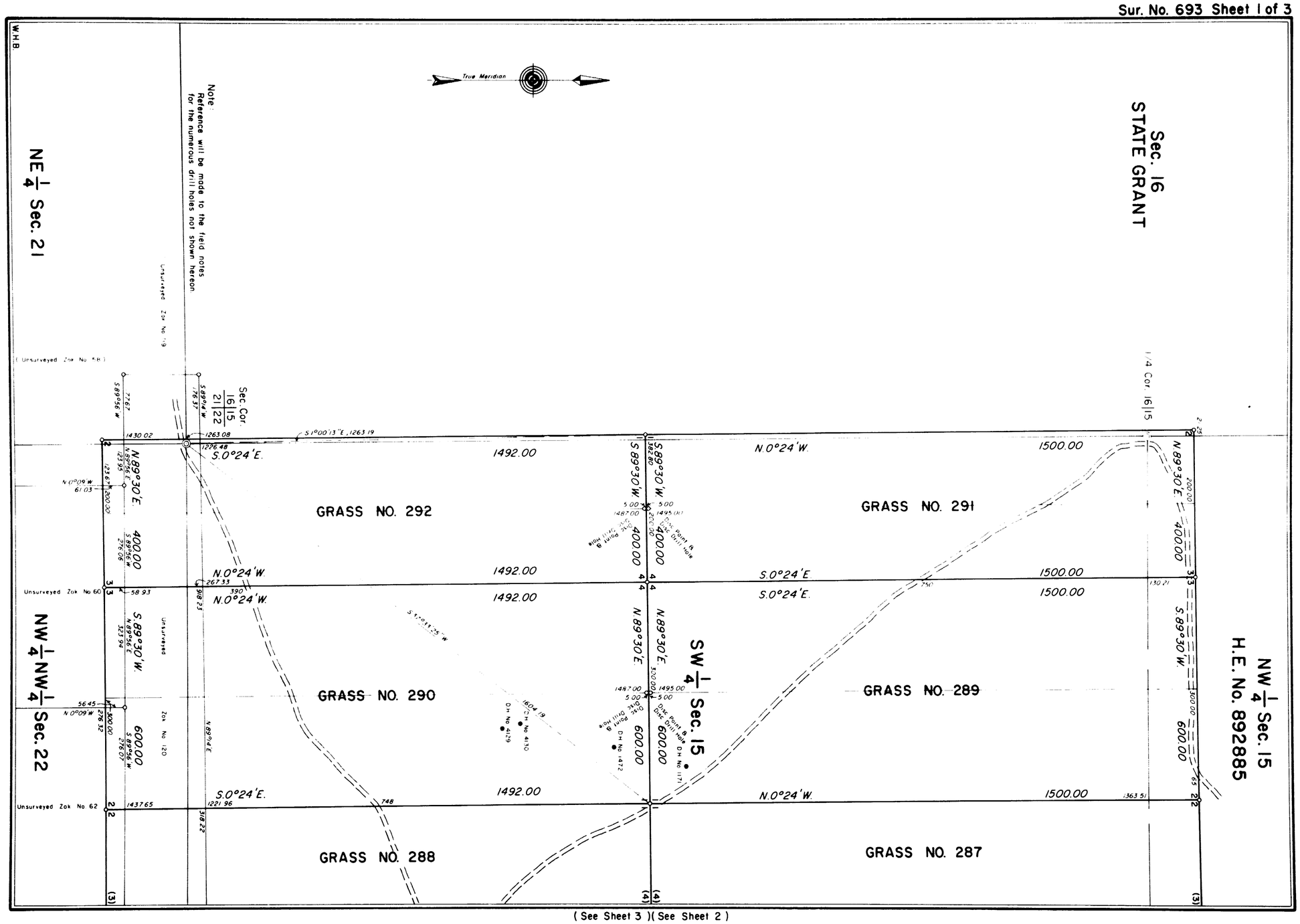

(See Sheet 3)(See Sheet 2)

693-1

7308

Sur. No. 693 Sheet 2 of 3

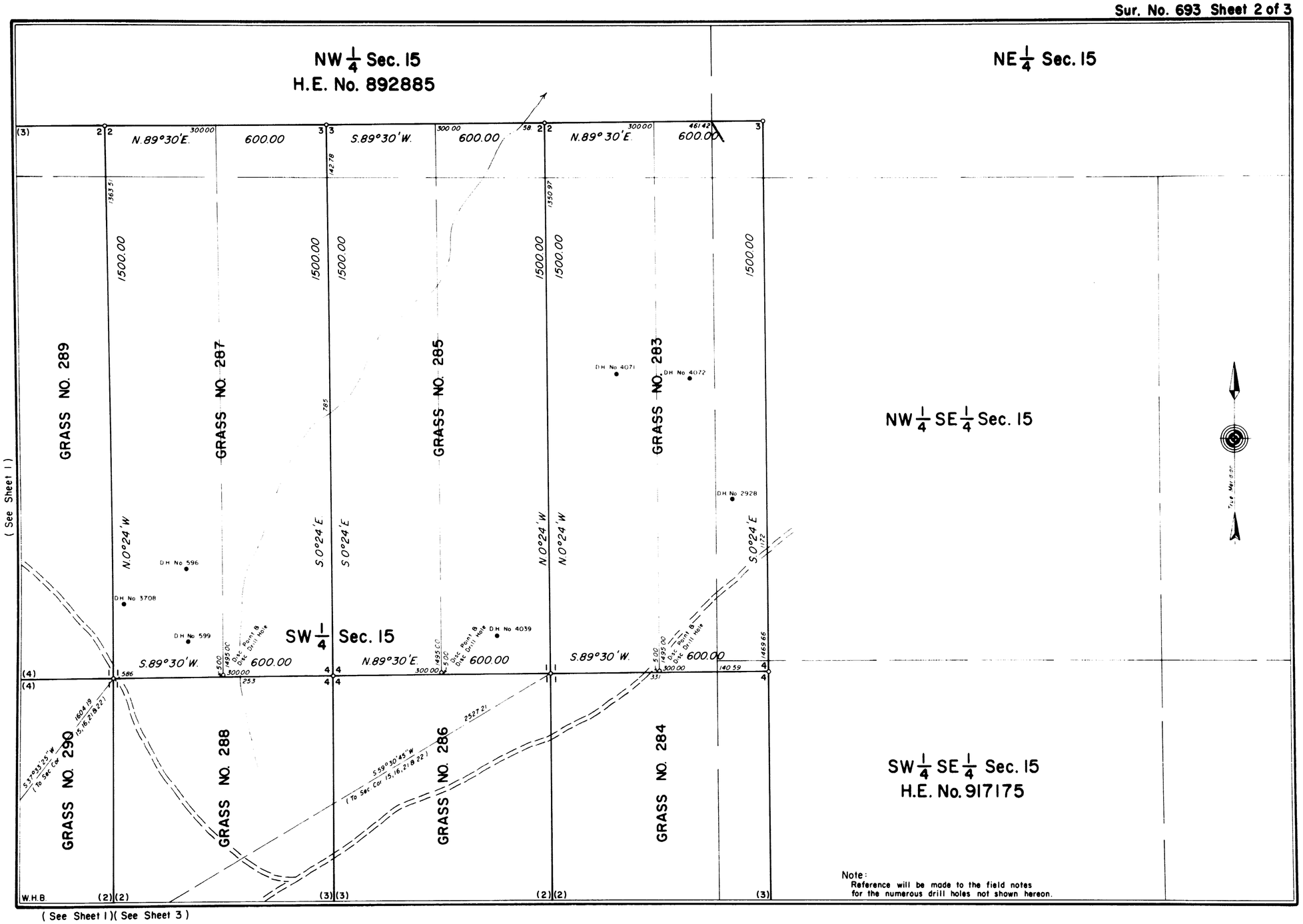

693-2

7309

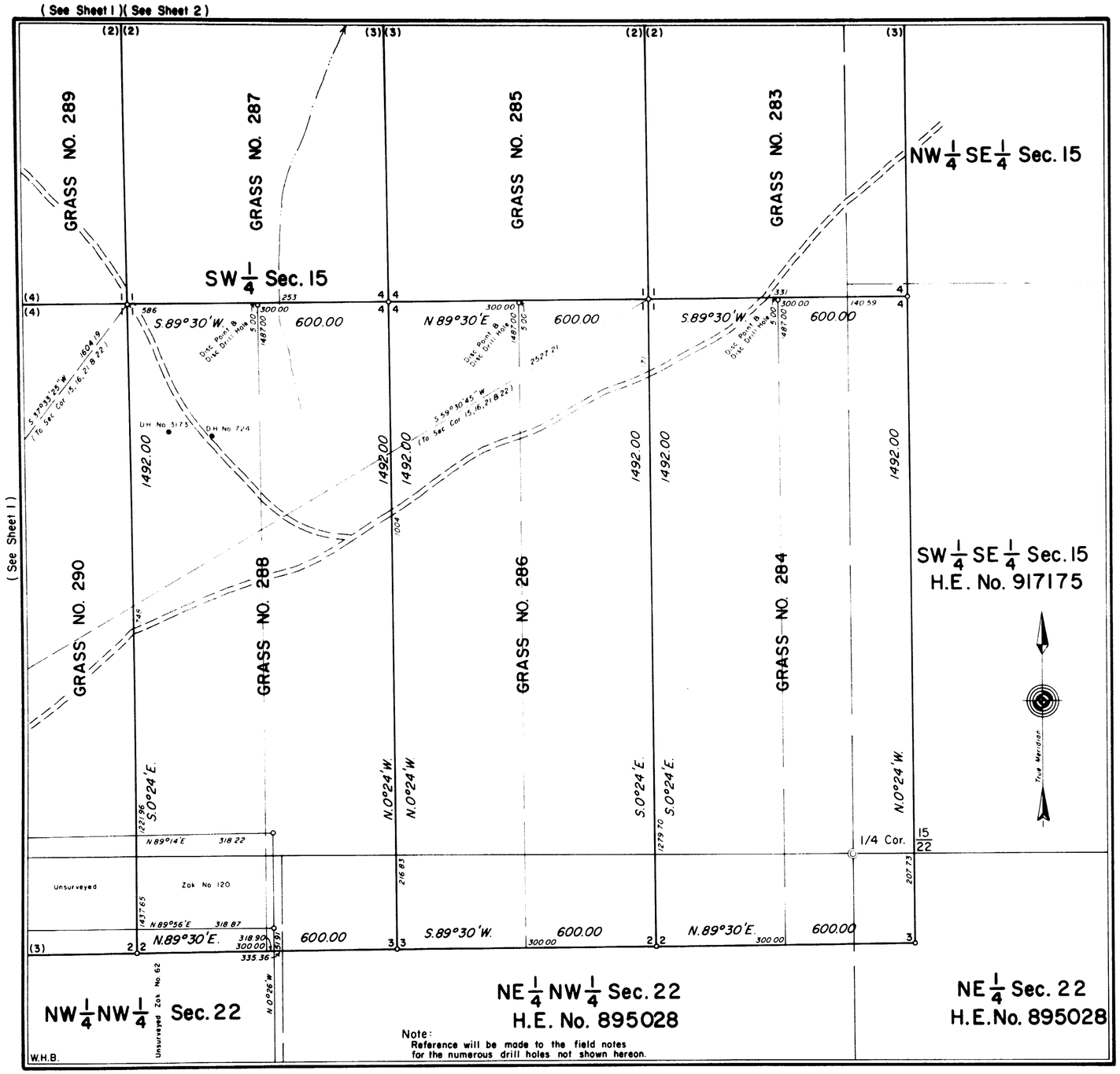

Note:
Reference will be made to the field notes for the numerous drill holes not shown hereon.

Sur. No. 693 Sheet 3 of 3

MINERAL SURVEY No. 693 WYOMING

CLAIM OF

ROCKY MOUNTAIN ENERGY COMPANY

KNOWN AS THE

GRASS NOs. 283 to 292 LODES

SITUATE IN

Secs. 15, 16, 21 & 22, T.38N., R.73W., 6th P.M.
CONVERSE COUNTY
Lat. 43°15'47"N., Long. 105°37'07"W.,
at Cor. No. 4, Grass No. 289

0 50 100 200 300 400 500 600
Feet

Magnetic Declination, 13° 30' East.

Surveyed, October 14, 1974 to April 16, 1975
By William G. Ladd, Mineral Surveyor.

UNITED STATES DEPARTMENT OF THE INTERIOR
BUREAU OF LAND MANAGEMENT

Cheyenne, Wyoming *September 28, 1976*

I hereby certify that this plat of Mineral Survey No. 693, Wyoming, is strictly conformable to the field notes of said survey which have been examined and approved.

Richard L. Oakes

Chief, Branch of Cadastral Surveys

693-3

7310

49-770010 727241-727246 #18

Sur. No. 694 Sheet 1 of 2

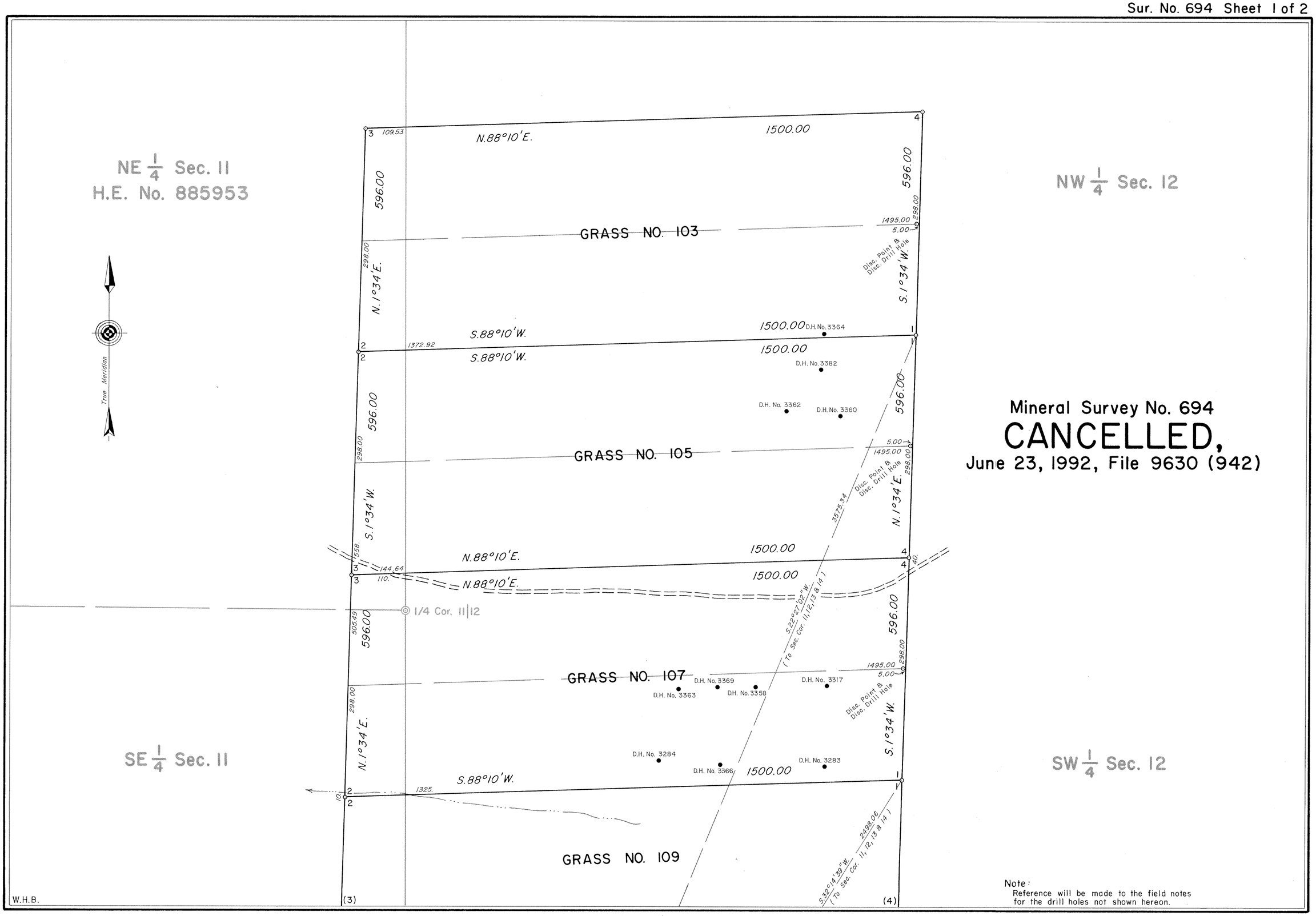

Mineral Survey No. 694
CANCELLED,
June 23, 1992, File 9630 (942)

Note:
Reference will be made to the field notes for the drill holes not shown hereon.

(See Sheet 2)

694—1

7311

49-77-0010 727241-727246 #18

(See Sheet 1)

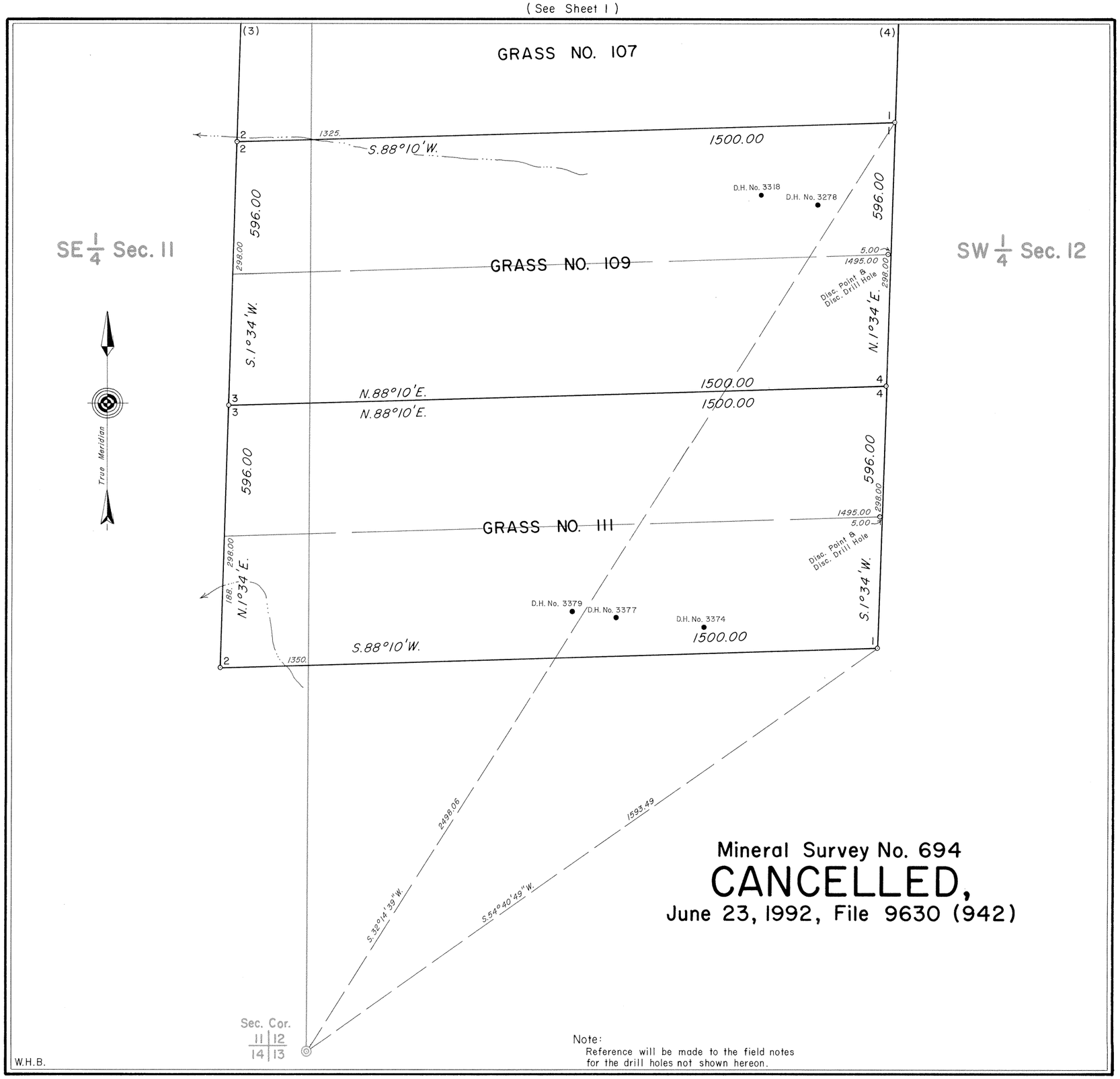

Mineral Survey No. 694
CANCELLED,
June 23, 1992, File 9630 (942)

Note:
Reference will be made to the field notes for the drill holes not shown hereon.

MINERAL SURVEY No. 694 WYOMING

CLAIM OF

ROCKY MOUNTAIN ENERGY COMPANY

KNOWN AS THE

GRASS NOs. 103, 105, 107, 109 AND 111 LODES

SITUATE IN

Secs. 11 & 12, T.38N., R.73W., 6th P.M.
CONVERSE COUNTY
Lat. 43°16' 30" N., Long. 105° 34' 30" W.,
at Cor. No. 1, Grass No. 111

0 50 100 200 300 400 500 600
Feet

Magnetic Declination, 13° 30' East.

Surveyed, October 14, 1974 to April 16, 1975
By William G. Ladd, Mineral Surveyor.

UNITED STATES DEPARTMENT OF THE INTERIOR
BUREAU OF LAND MANAGEMENT

Cheyenne, Wyoming *September 28, 1976*

I hereby certify that this plat of Mineral Survey No. 694, Wyoming, is strictly conformable to the field notes of said survey which have been examined and approved.

Richard L. Oakes
Chief, Branch of Cadastral Surveys

694-2

7312

Sur. No. 695 Sheet 1 of 3

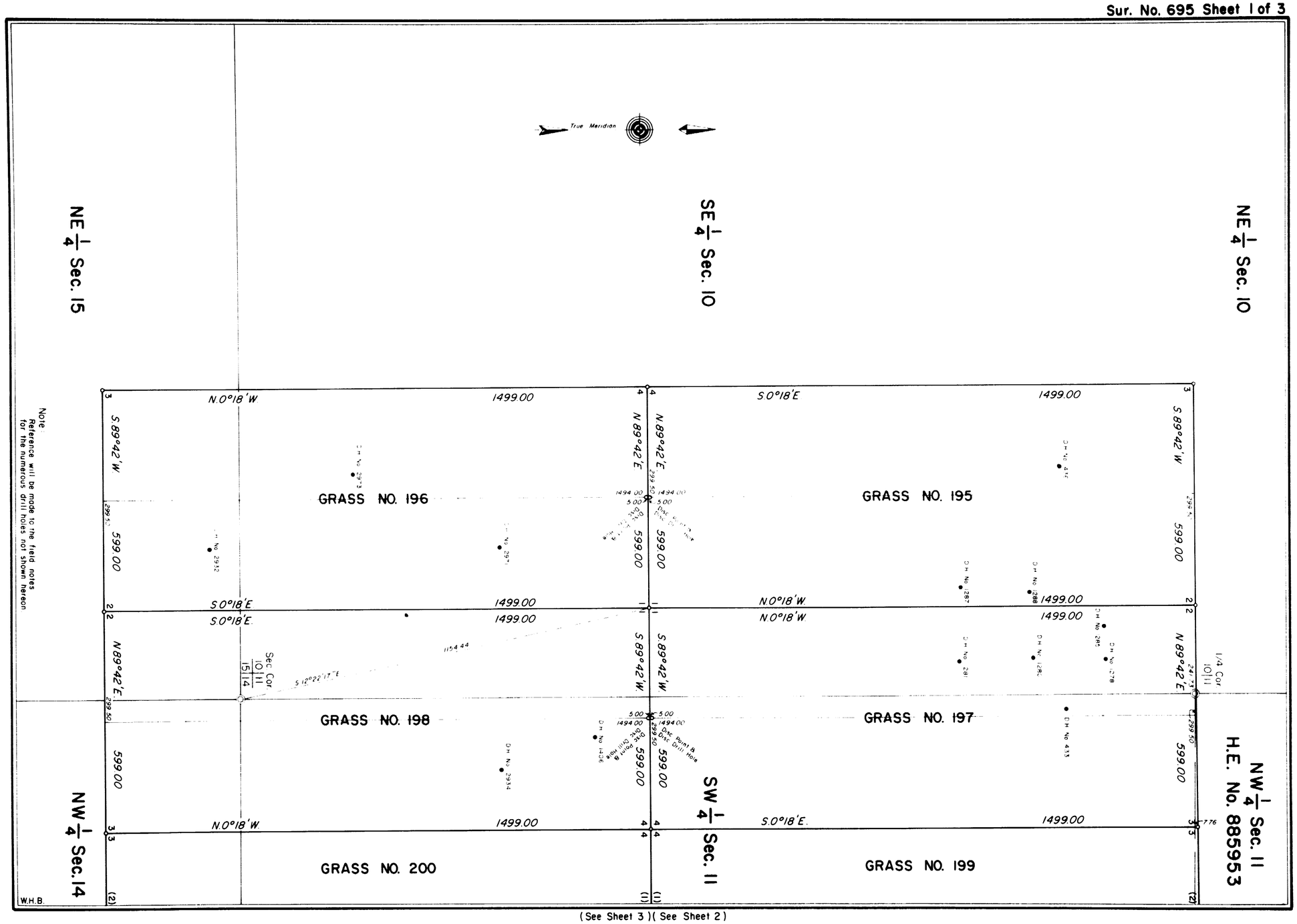

(See Sheet 3)(See Sheet 2)

695-1

7313

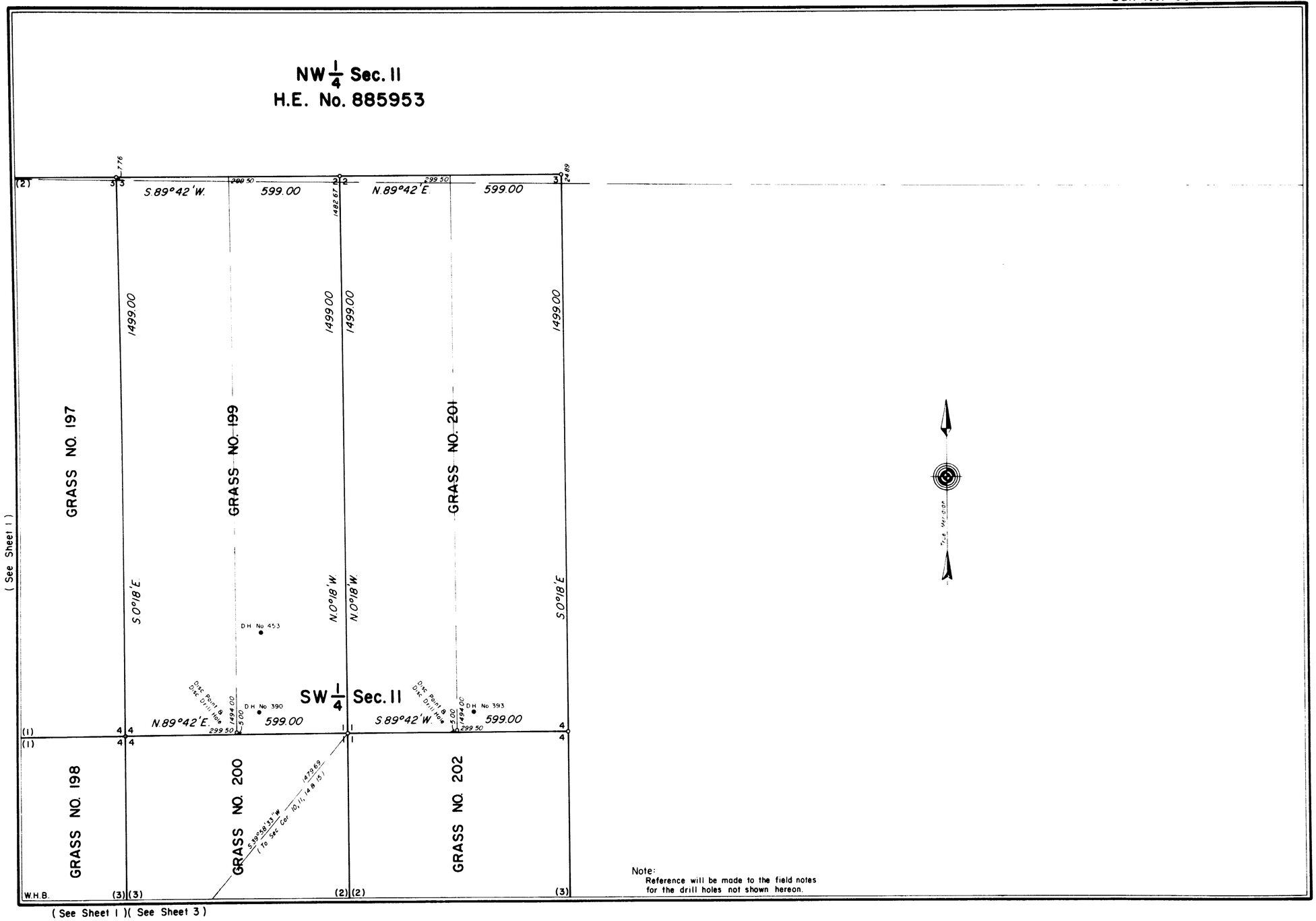

Note:
Reference will be made to the field notes for the drill holes not shown hereon.

695-2

7314

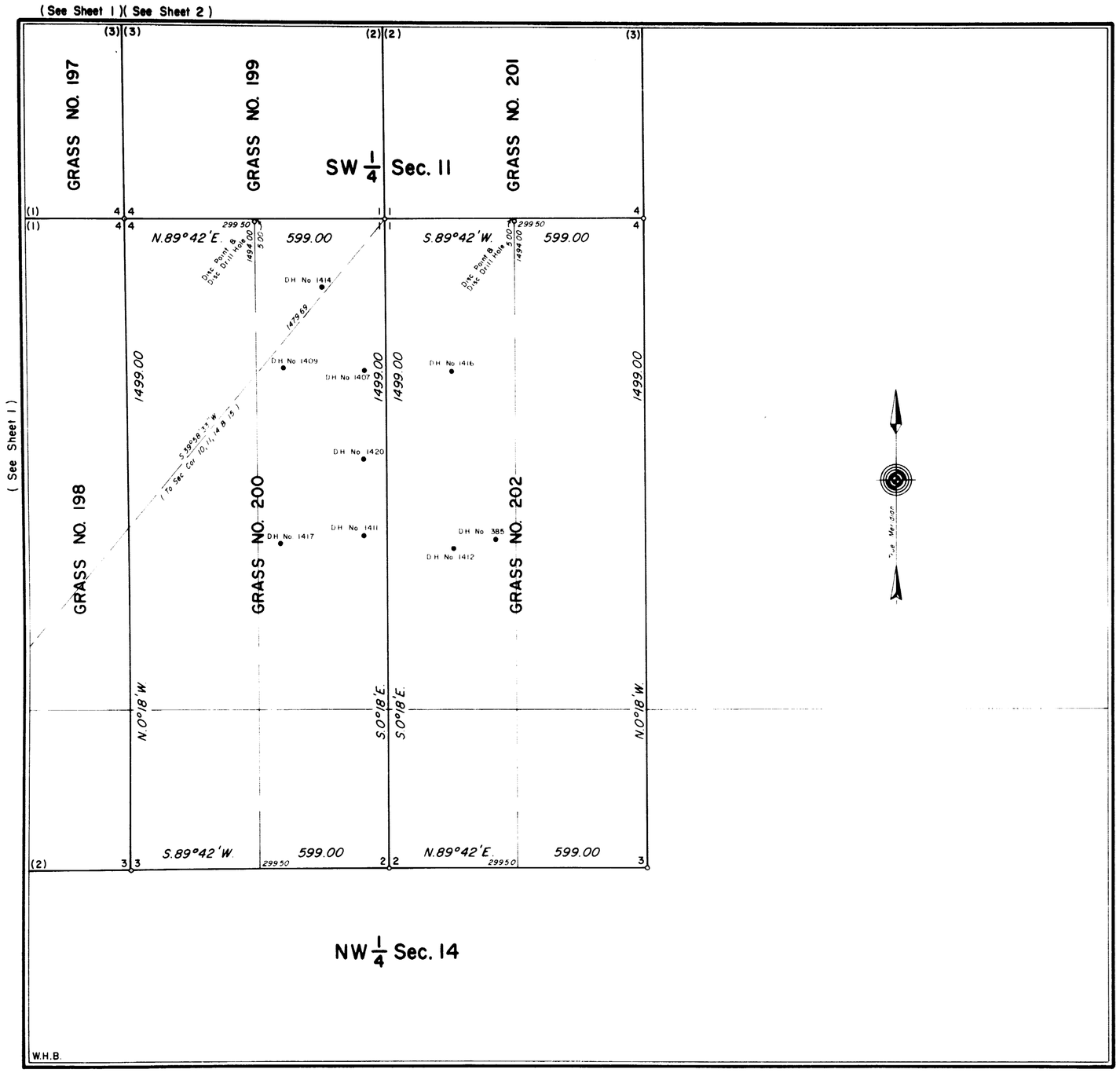

MINERAL SURVEY No. 695 WYOMING

CLAIM OF

ROCKY MOUNTAIN ENERGY COMPANY

KNOWN AS THE

GRASS NOs. 195 to 202 LODES

SITUATE IN

Secs. 10, 11, 14 & 15, T.38N., R.73W., 6th P.M.
CONVERSE, COUNTY
Lat. 43°16'35" N., Long. 105°36'00" W.,
at Cor. No. 4, Grass No. 197

0 50 100 200 300 400 500 600
Feet

Magnetic Declination, 13° 30' East.

Surveyed, October 14, 1974 to April 16, 1975,
By William G. Ladd, Mineral Surveyor.

UNITED STATES DEPARTMENT OF THE INTERIOR
BUREAU OF LAND MANAGEMENT

Cheyenne, Wyoming *September 28, 1976*

I hereby certify that this plat of Mineral Survey No. 695, Wyoming, is strictly conformable to the field notes of said survey which have been examined and approved.

Richard L. Oakes

Chief, Branch of Cadastral Surveys

695-3

(20)

2032

.36.

EXTERIOR LINES

of Tps. 37, 38, 39 & 40 N. in Rgs. 73, 74, 75 & 76 W. of the 6th Prin. Mer. Wyoming Ter.

Scale 3 Miles to 1 Inch

Magnetic Var. East

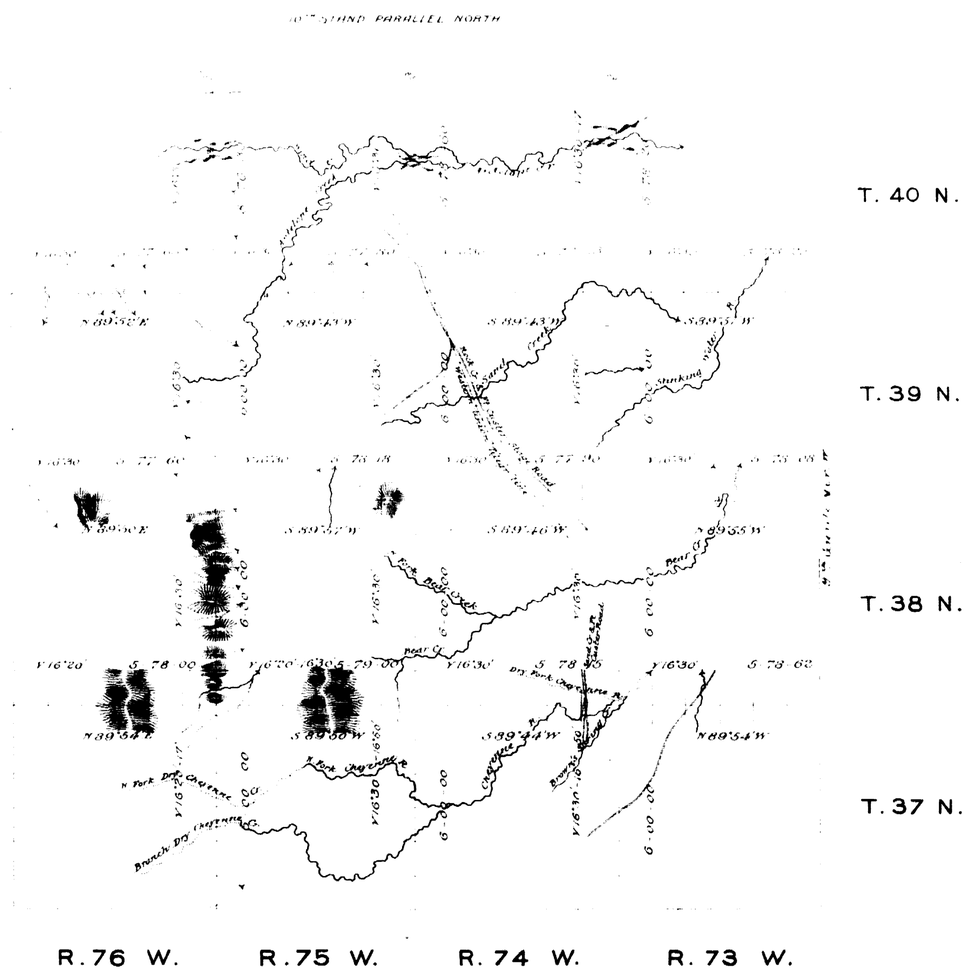

Survey Designated	By Whom Surveyed	Date of Contract	Amount of Surveys Miles	Chns	Links	When Surveyed
Exteriors	A. Barnett	Jan. 24 - 1882	143	49	41	Febr 6-28, 1882
Connections	" "	" "		34	49	" "

I hereby certify that the above diagram of Tps 37, 38, 39 & 40 N in Rg's 73, 74, 75 & 76 W. of the 6th Principal Meridian, Wyoming Territory, is strictly conformable to the fieldnotes of the survey thereof, on file in this office, which have been examined and approved.

Surveyor Generals Office
Cheyenne Wyo. Ter. May 28th, 1883

Edw. L. Davis
Sur. Gen.

1481

Indexed

1108

9TH GUIDE MERIDIAN WEST.

from the 8th to the 10th Standard Parallel North, between Ranges 72 & 73 West of the 6th Prept Mrn Wyo Ter.

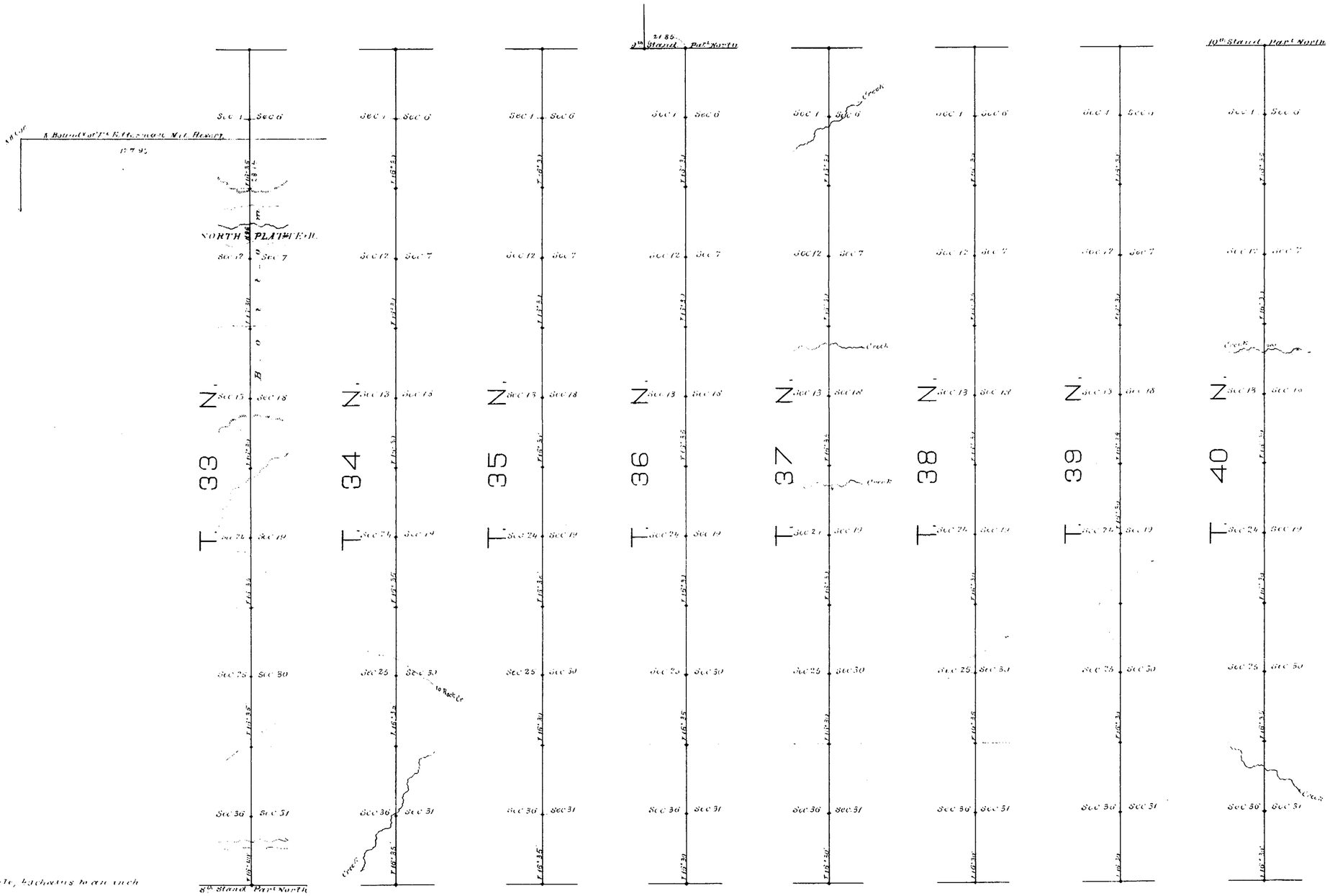

Scale, 4 chains to an inch

Magnetic Variat. East

Surveys Designated	By whom surveyed	Date of Contract	Amount of Surveys mls	chs	lks	When Surveyed
9th Guide Mr West	McCarthy & Moore	Febr. 2. 1881	48	0	0	February 14-18, 1881
Connections	" " "	" " "		21	85	" " 16th "

I hereby certify that the above diagram of the 9th Guide Meridian West, from the 8th to the 10th Standard Parallel North, between Ranges 72 & 73 West of the 6th Principal Meridian, Wyoming Territory is strictly conformable to the field notes of the survey thereof on file in this Office, which has been examined & approved.

Surveyor General's Office,
Cheyenne, Wyo. July 14th 1881

Edw. C. David
Surveyor General.

798