(18)

60

1781

TOWNSHIP No. 39 NORTH. RANGE No. 68 WEST of the 6th Principal MERIDIAN.

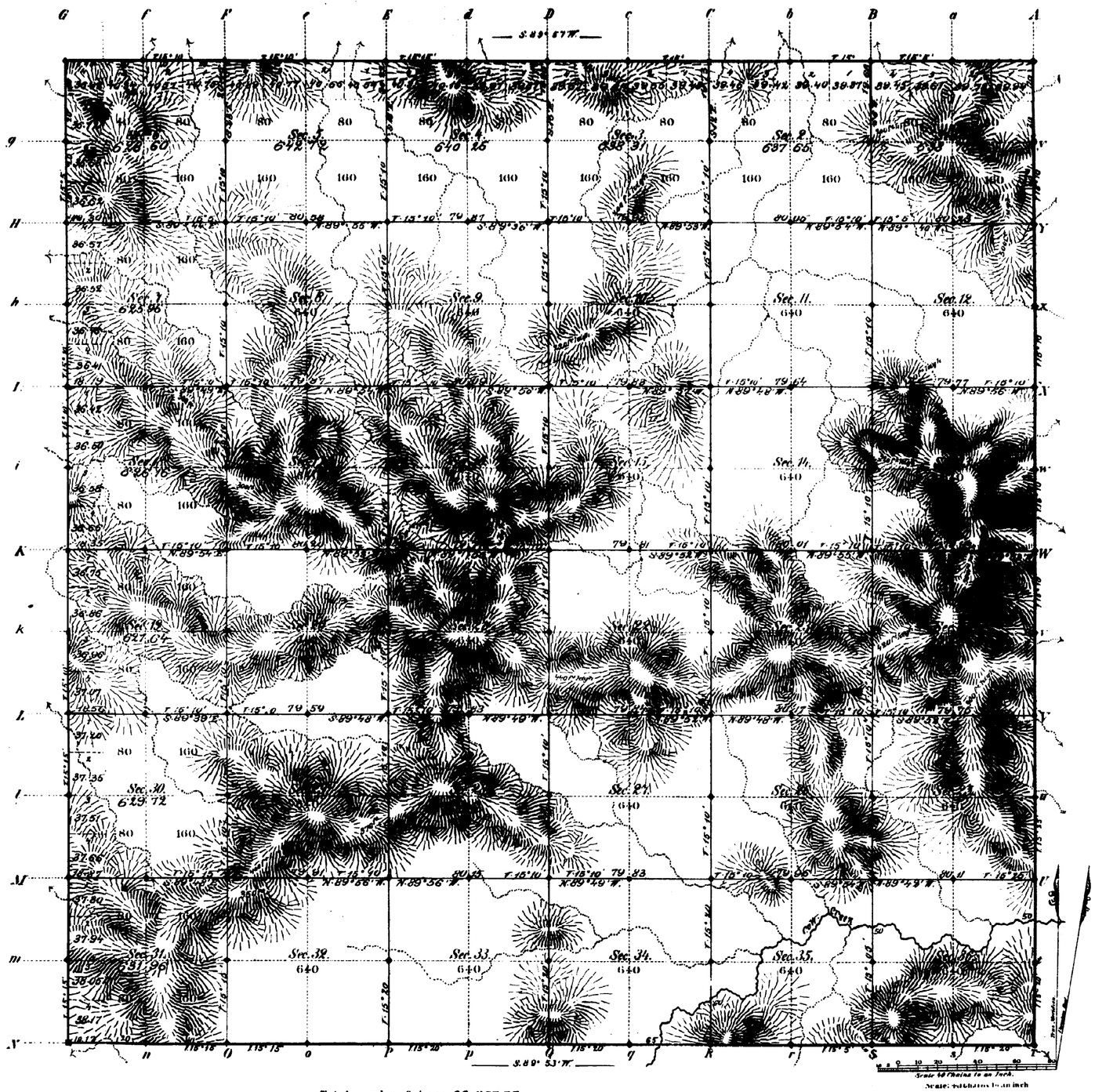

Total number of Acres. 22,967.75

Surveys Designated	By Whom Surveyed	Date of Contract	Amount of Surveys Mi.	Ch.	Lk.	When Surveyed	Magnetic Declination
Township-lines	J. E. Porter	May 15, 1882	23	77	52	June 7, 15-17, 1882	15° 15' East
Subdivisions	W. H. Proctor	" "	59	70	95	Nov. 7-14 1882	15° 10' "
Connections							

The above Map of Township No. 39 North of Range No. 68 West of the Sixth Principal Meridian Wyoming Territory is strictly conformable to the field notes of the survey thereof on file in this Office, which have been examined and approved.

Surveyor General's Office,
Cheyenne Wyoming
March 14th 1883

Edw. C. Davis
Sur. Gen.

1295

A. Gast & Co., St. Louis, Mo.

39 - 68

Accs. 6388

ORIGINAL

TOWNSHIP NO.39 NORTH, RANGE NO.68 WEST OF THE SIXTH PRINCIPAL MERIDIAN, WYOMING.

MOUNTAIN HOME STRIP PIT COAL MINE

0 50 100 200 400

SCALE IN FEET

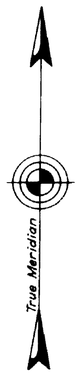

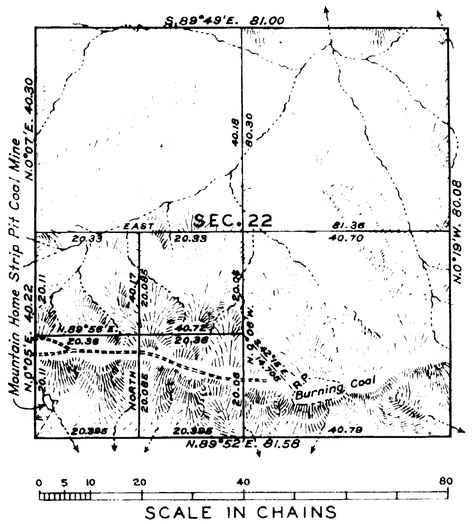

0 5 10 20 40 80

SCALE IN CHAINS

MEMORANDUM

SURVEY OF THE MOUNTAIN HOME STRIP PIT COAL MINE WITH INCIDENTAL DEPENDENT RESURVEY AND PARTIAL SUBDIVISION OF SECTION 22, EXECUTED BY JOHN M. TUFTS, CADASTRAL ENGINEER, AND M. J. LYTLE, ASSOCIATE CADASTRAL ENGINEER, AUGUST 16 TO 26, 1944, UNDER SPECIAL INSTRUCTIONS DATED MAY 19, 1944, FOR GROUP NO. 204, WYOMING. BOUNDARIES OF SECTION 22 ORIGINALLY SURVEYED BY W. H. PROCTOR, DEPUTY SURVEYOR, IN 1882 AS SHOWN UPON THE PLAT APPROVED MARCH 14, 1883, TO WHICH REFERENCE WILL BE MADE FOR THE SHOWING OF AREAS.

UNITED STATES DEPARTMENT OF THE INTERIOR
GENERAL LAND OFFICE

DENVER, COLORADO, OCTOBER 5, 1945.
THIS PLAT OF TOWNSHIP 39 NORTH, RANGE 68 WEST, OF THE SIXTH PRINCIPAL MERIDIAN, WYOMING, IS STRICTLY CONFORMABLE TO THE FIELD NOTES OF THE SURVEY THEREOF WHICH HAVE BEEN EXAMINED AND APPROVED.

Russell H. Allen
ACTING ASSISTANT
SUPERVISOR OF SURVEYS.

WASHINGTON, D. C., FEBRUARY 8, 1946.
THE SURVEY REPRESENTED BY THIS PLAT HAVING BEEN CORRECTLY EXECUTED IN ACCORDANCE WITH THE REQUIREMENTS OF LAW AND THE REGULATIONS OF THIS OFFICE, IS HEREBY ACCEPTED.

Joel David Wolfsohn
ASSISTANT COMMISSIONER.

39 - 68

1295-A

Rec'd at P.S. Office
Cheyenne
Apr. 18, 1946

Accs. 6388

ORIGINAL

TOWNSHIP NO.39 NORTH, RANGE NO.68 WEST OF THE SIXTH PRINCIPAL MERIDIAN, WYOMING.

MOUNTAIN HOME STRIP PIT COAL MINE

0 50 100 200 400

SCALE IN FEET

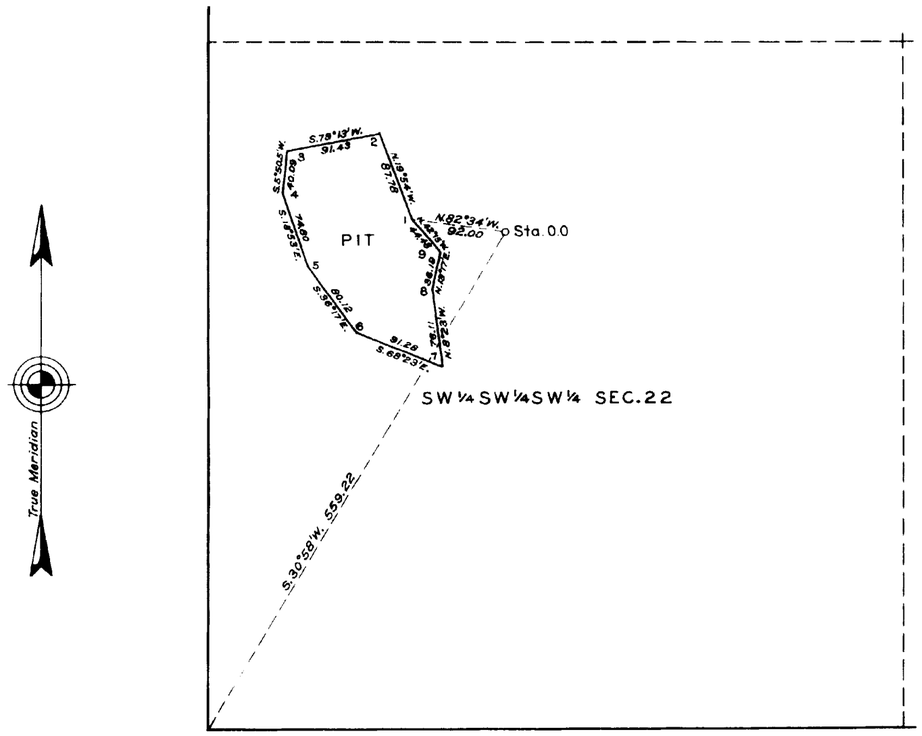

MEMORANDUM

SURVEY OF THE MOUNTAIN HOME STRIP PIT COAL MINE WITH INCIDENTAL DEPENDENT RESURVEY AND PARTIAL SUBDIVISION OF SECTION 22, EXECUTED BY JOHN W. TUFTS, CADASTRAL ENGINEER, AND W. J. LYTLE, ASSOCIATE CADASTRAL ENGINEER, AUGUST 16 TO 26, 1944, UNDER SPECIAL INSTRUCTIONS DATED MAY 19, 1944, FOR GROUP NO. 204, WYOMING. BOUNDARIES OF SECTION 22 ORIGINALLY SURVEYED BY W. H. PROCTOR, DEPUTY SURVEYOR, IN 1882 AS SHOWN UPON THE PLAT APPROVED MARCH 14, 1883, TO WHICH REFERENCE WILL BE MADE FOR THE SHOWING OF AREAS.

UNITED STATES DEPARTMENT OF THE INTERIOR
GENERAL LAND OFFICE

DENVER, COLORADO, OCTOBER 5, 1945.
THIS PLAT OF TOWNSHIP 39 NORTH, RANGE 68 WEST, OF THE SIXTH PRINCIPAL MERIDIAN, WYOMING, IS STRICTLY CONFORMABLE TO THE FIELD NOTES OF THE SURVEY THEREOF WHICH HAVE BEEN EXAMINED AND APPROVED.

Russell K. Allen
ACTING ASSISTANT
SUPERVISOR OF SURVEYS.

WASHINGTON, D. C., FEBRUARY 8, 1946.
THE SURVEY REPRESENTED BY THIS PLAT HAVING BEEN CORRECTLY EXECUTED IN ACCORDANCE WITH THE REQUIREMENTS OF LAW AND THE REGULATIONS OF THIS OFFICE, IS HEREBY ACCEPTED.

Joel David Wolfsohn
ASSISTANT COMMISSIONER.

39 - 68

1295-A

Rec'd at L.O. Office
Cheyenne
Apr. 18, 1946

(16)

Indexed

Accession No. 1517

EXTERIOR LINES.

Scale 3 miles to 1 inch. Magnetic Var. East.

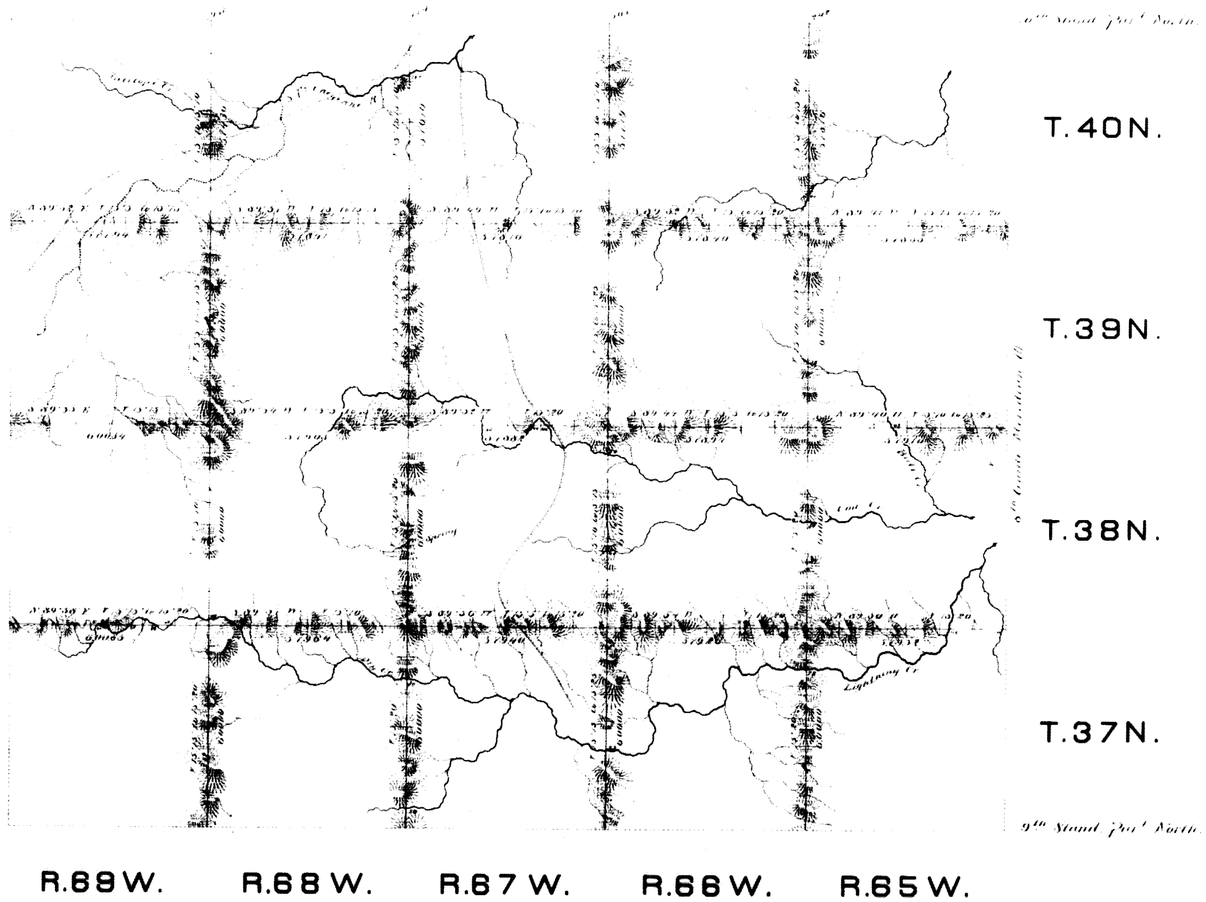

Surveys Designated	By Whom Surveyed	Date of Contract	Amount of Surveys mls.	chs.	lks.	When Surveyed
Exterior Lines	J. E. Porter	May 15, 1882	185	51	89	May 18 June 19, 1882
Connections	- - -	- - -		24	56	- - -

I hereby certify that the above diagram of the Exterior lines of Townships 37, 38, 39, 40 North, Ranges 65, 66, 67, 68 and 69 West of the Sixth Principal Meridian, Wyoming Territory, is strictly conformable to the field notes of the survey thereof on file in this Office which have been examined and approved.

Surveyor Generals Office,
Cheyenne Wyo. January 25th 1883.

Edw. C. David
Surveyor General.