1533

TOWNSHIP No. 39 NORTH, RANGE No. 72 WEST OF SIXTH PRINCIPAL MERIDIAN



Meanders of

Posts	Courses	Chs. Lks.	Posts	Courses	Chs. Lks.	Posts	Courses	Chs. Lks.

Total number of Acres 23,274.15

	Surveys Designated	By Whom Surveyed	Date of Contract	Amount of Surveys Mrs.	Chs.	Lks.	When Surveyed	Magnetic Declination
S. E. & N.	Township lines	W. H. Proctor	May 15, 1882	18	09	82	July 10th 1882	15° 0' East
	Subdivisions	J. E. Porter	" " "	60	27	72	Sept. 9 16, 1882	15° 10' "
	Connections							
	9th Guide Mer. W.	McCarthy & Moore	Febr. 2, 1881	6	0	0	Febr. 17, 1881	

The above Map of Township No. 39 North of Range No. 72 West of the Sixth Principal Meridian in Wyoming Territory is strictly conformable to the field notes of the survey thereof on file in this Office, which have been examined and approved

Surveyor General's Office
Cheyenne, Wyoming
January 25th 1883

Edw. C. David
Dir. Genl.

A. Gast & Co. St. Louis Mo.

1140

39 - 72

(18) Indexes

1783

65

EXTERIOR LINES.

Scale 3 miles to 1 inch. Magnetic Variation East

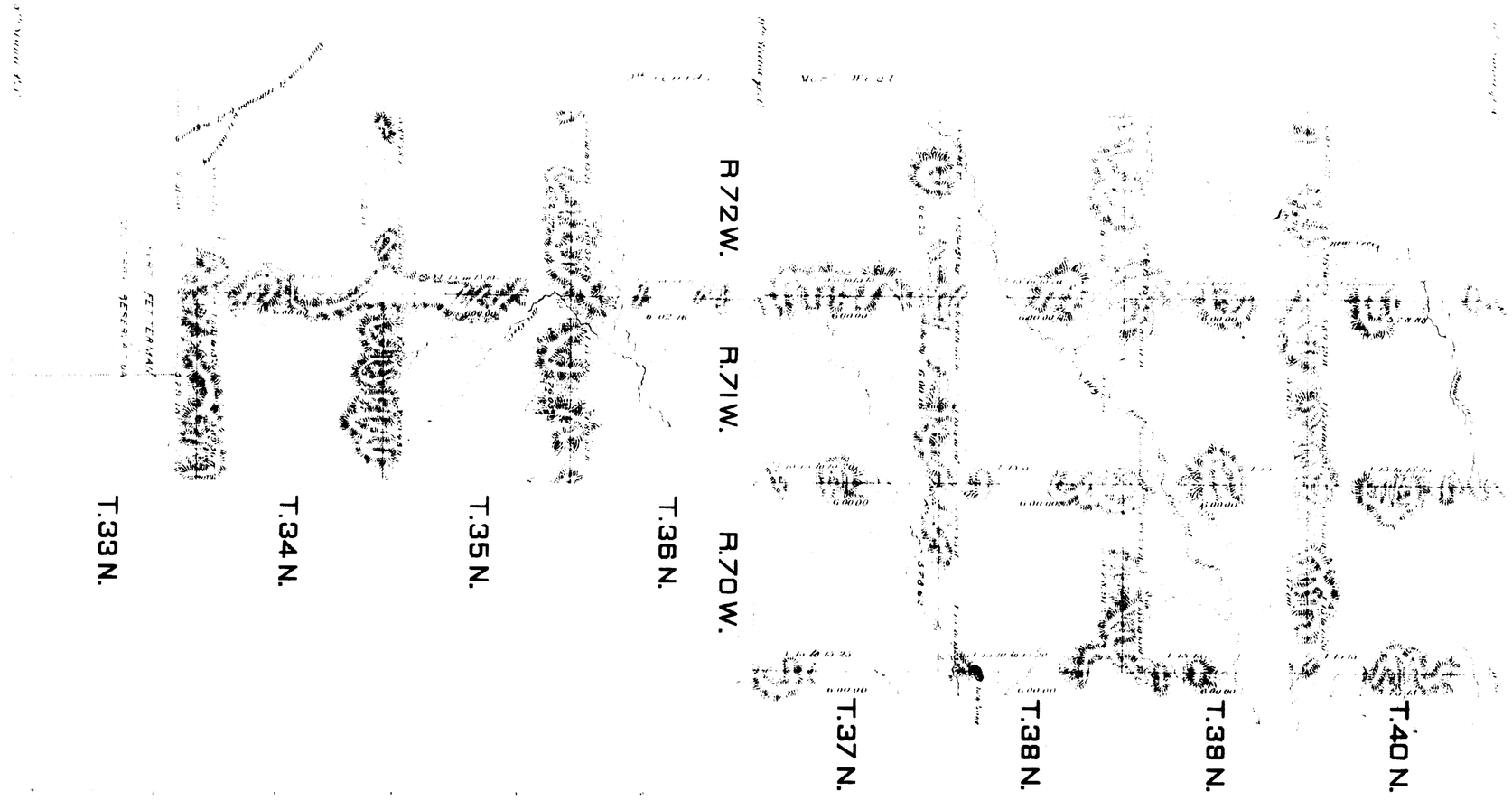

Surveys Designation	By Whom Surveyed	Date of Contract	Amount of Surveys Mls	Chs	Lks	When Surveyed
Exteriors	W. H. Proctor	May 15, 1882	180	50	73	May 29 July 5, 1882
Connections	" " "	" " "		58	20	" " "

I hereby certify that the above map of the exterior lines of Townships No. 33, 34, 35 and 36 North, Ranges 70 and 72 West and Townships No. 37, 38, 39 and 40, North, Ranges 70, 71 and 72 West of the Sixth Principal Meridian Wyoming Territory is strictly conformable to the field notes of the survey thereof on file in this office, which have been examined and approved.

Surveyor General's Office
Cheyenne W.T.
March 14th 1883

Edw. C. Davis Surveyor General

1297

Indexed

1108

9TH GUIDE MERIDIAN WEST.

from the 8th to the 10th Standard Parallel North, between Ranges 72 & 73 West of the 6th prest. Mrn Wyo Ter

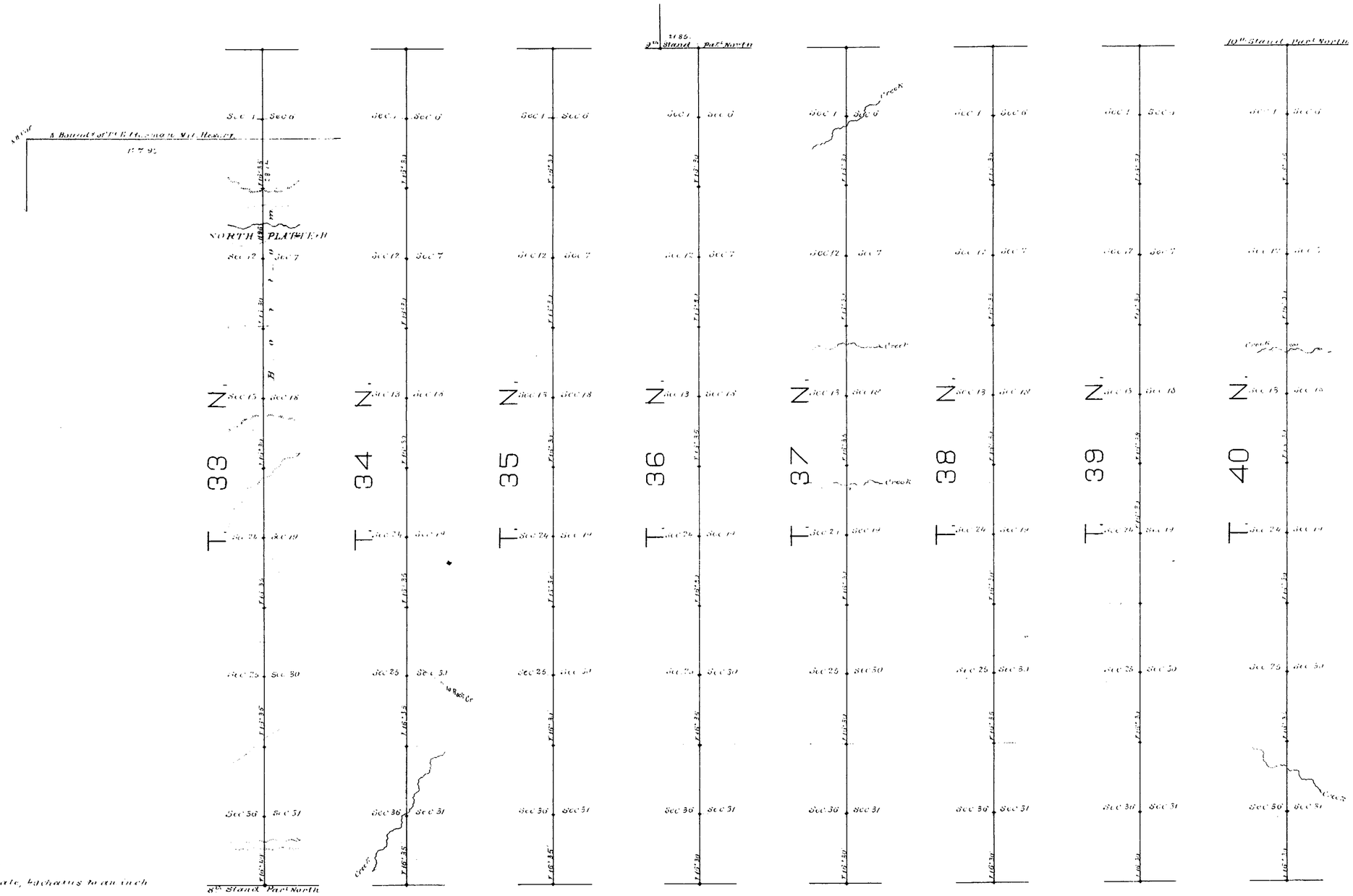

Scale, 4 chains to an inch

Magnetic Variat. East

Surveys Designated	By whom surveyed	Date of Contract	Amount of Surveys mls	chs	lks	When Surveyed
9th Guide Mrn West	McCarthy & Moore	Febr. 2, 1881	48	0	0	February 14-18, 1881
Connections	" " "	" "		21	85	" " 16th "

I hereby certify that the above diagram of the 9th Guide Meridian West, from the 8th to the 10th Standard Parallel North, between Ranges 72 & 73 West of the 6th Principal Meridian, Wyoming Territory is strictly conformable to the field notes of the survey thereof on file in this Office, which has been examined & approved.

Surveyor General's Office,
Cheyenne, Wyo July 24th 1882

Edw. C. Dawid
Surveyor General.

793