2266-A

Click Here for Field Notes

ORIGINAL

TOWNSHIP 40 NORTH, RANGE 71 WEST, OF THE SIXTH PRINCIPAL MERIDIAN, WYOMING.

DEPENDENT RESURVEY



A history of surveys is contained in the field notes.

The north boundary was dependently resurveyed by Dell Cazier and Lonnie R. Gibson during the resurvey of T. 41 N., R. 71 W., executed concurrently under this same group.

This plat represents the dependent resurvey of the south, east and west boundaries, and the subdivisional lines designed to restore the corners in their true original locations according to the best available evidence, T. 40 N., R. 71 W., Sixth Principal Meridian, Wyoming.

Except as indicated hereon, the lottings and areas are as shown on the plat approved July 7, 1884. Areas shown in parentheses are derived from dependent resurvey data, and are for administrative purposes only. Boundaries of the legal subdivisions containing parenthetical acreages are in no way altered.

Survey executed by Dell Cazier, Supervisory Cadastral Surveyor, beginning June 20, 1977, and completed October 16, 1980, pursuant to Special Instructions dated February 26, 1976, for Group No. 382, Wyoming.

UNITED STATES DEPARTMENT OF THE INTERIOR
BUREAU OF LAND MANAGEMENT
Denver, Colorado April 8, 1981

This plat is strictly conformable to the approved field notes, and the survey, having been correctly executed in accordance with the requirements of law and the regulations of this Bureau, is hereby accepted.

For the Director

Lat. 43°23'32.7" N.
Long. 105°19'13.8" W.

Chief, Cadastral Survey
Examination and Approval Staff

W.H.B.

7547

7746

ORIGINAL

TOWNSHIP 40 NORTH, RANGE 71 WEST, OF THE SIXTH PRINCIPAL MERIDIAN, WYOMING.

SUPPLEMENTAL PLAT

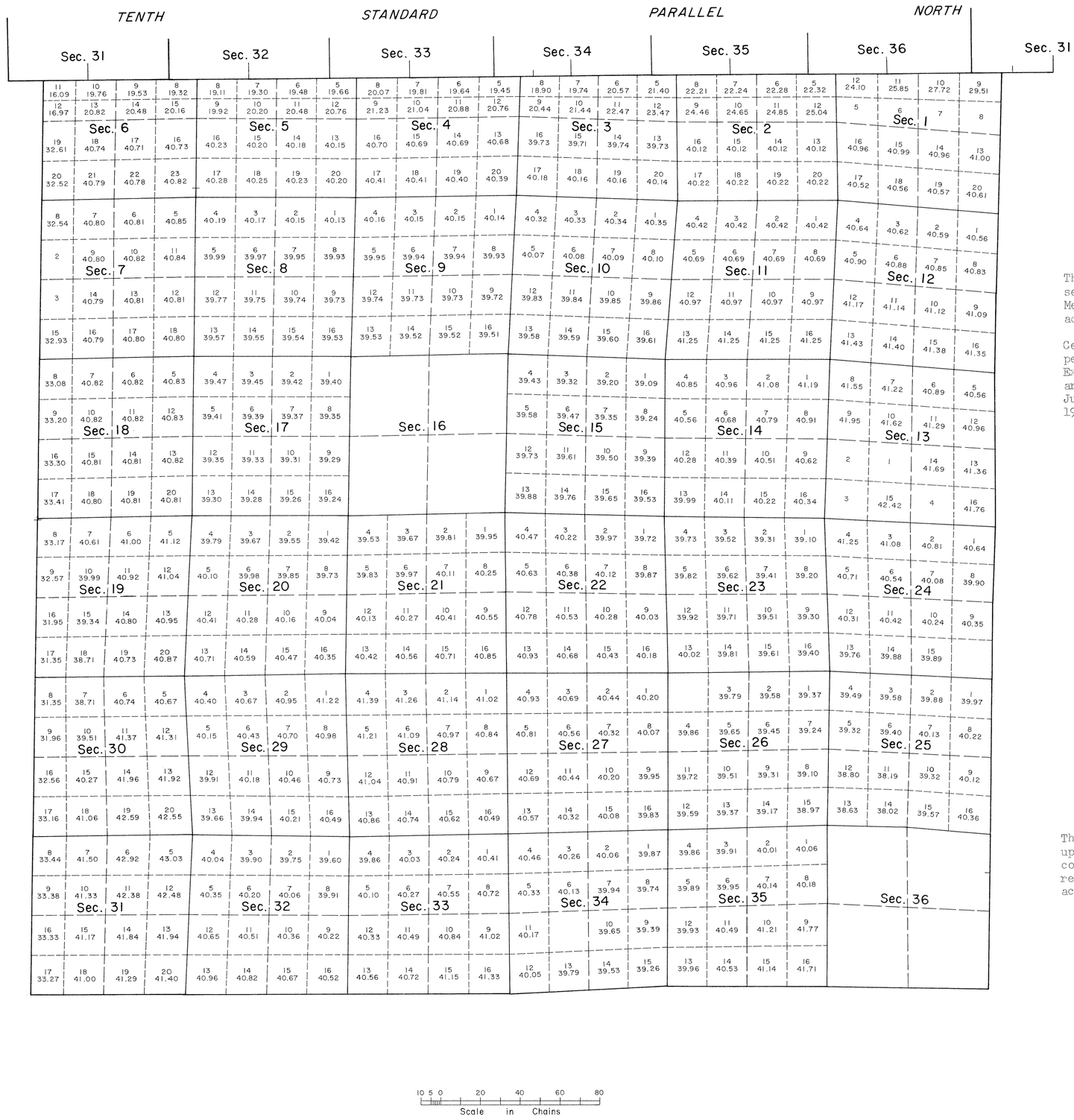

This plat showing a subdivision of certain sections, T. 40 N., R. 71 W., Sixth Principal Meridian, Wyoming, is based upon the plat accepted April 8, 1981.

Certain modified lots and areas shown hereon pertain to Federal interest estate only. Except as indicated hereon, the lottings and areas are as shown on the plat approved July 7, 1884, and the plat accepted April 8, 1981.

UNITED STATES DEPARTMENT OF THE INTERIOR
BUREAU OF LAND MANAGEMENT

Cheyenne, Wyoming October 18, 1985

This plat, showing amended lottings, is based upon the official records and, having been correctly prepared in accordance with the regulations of this Bureau, is hereby accepted.

For the Director

Richard L. Oakes

Chief Cadastral Surveyor for Wyoming

W.H.B.

2266 B

3921

TOWNSHIP No. 40 NORTH, RANGE No. 71 WEST OF SIXTH PRINCIPAL MERIDIAN

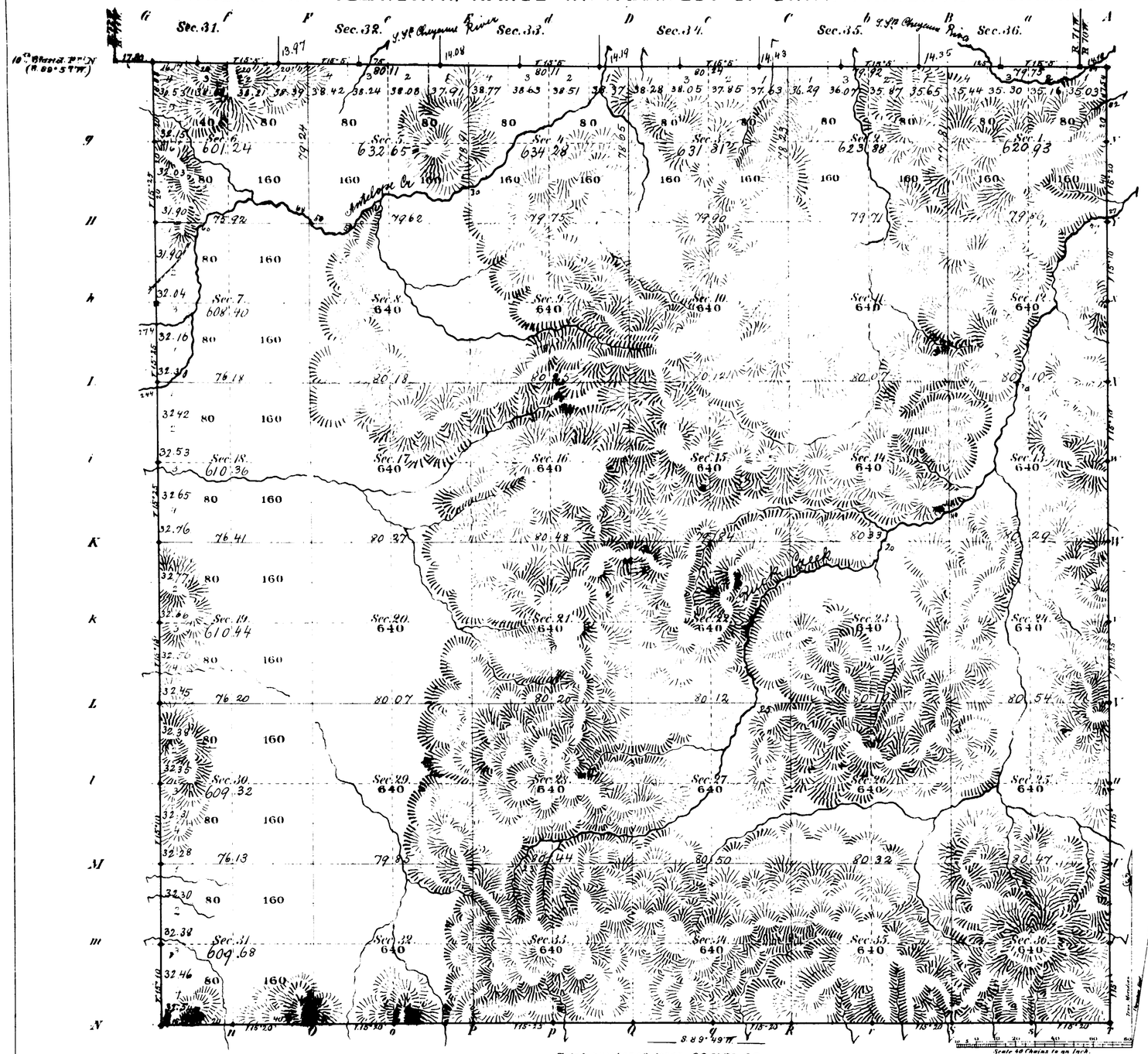

Meanders of

Posts	Courses	Chs Lks	Posts	Courses	Chs Lks	Posts	Courses	Chs Lks

Total number of Acres 22792.99

Surveys Designated	By Whom Surveyed	Date of Contract	Amount of Surveys Mrs	Chs	Lks	When Surveyed	Magnetic Declination
E. S. & W. Township lines	W. H. Proctor	May 15, 1882	17	72	71	June 22, and July 3 & 5, 1882	15° 15' East
Subdivisions	J. E. Porter	" "	59	57	15	June 1-8, 1883	16° East
Connections	" "	" "		71	2	" "	
10th Stand Pnt N.	McCarthy & Moore	Feb. 2, 1881	5	76	30	March 2, 1881	

The above Map of Township No. 40 North of Range No. 71 West of the Sixth Principal Meridian in Wyoming Territory is strictly conformable to the field notes of the survey thereof on file in this Office, which have been examined and approved.

Surveyor General's Office, Cheyenne, Wyoming, July 9th 1884

Edw. C. David, Pub. Genl.

A. Gast & Co. St. Louis Mo.

2266

40-71

(18)
Indexed

1783

65

EXTERIOR LINES.

Scale 3 miles to 1 inch. *Magnetic Variation East*

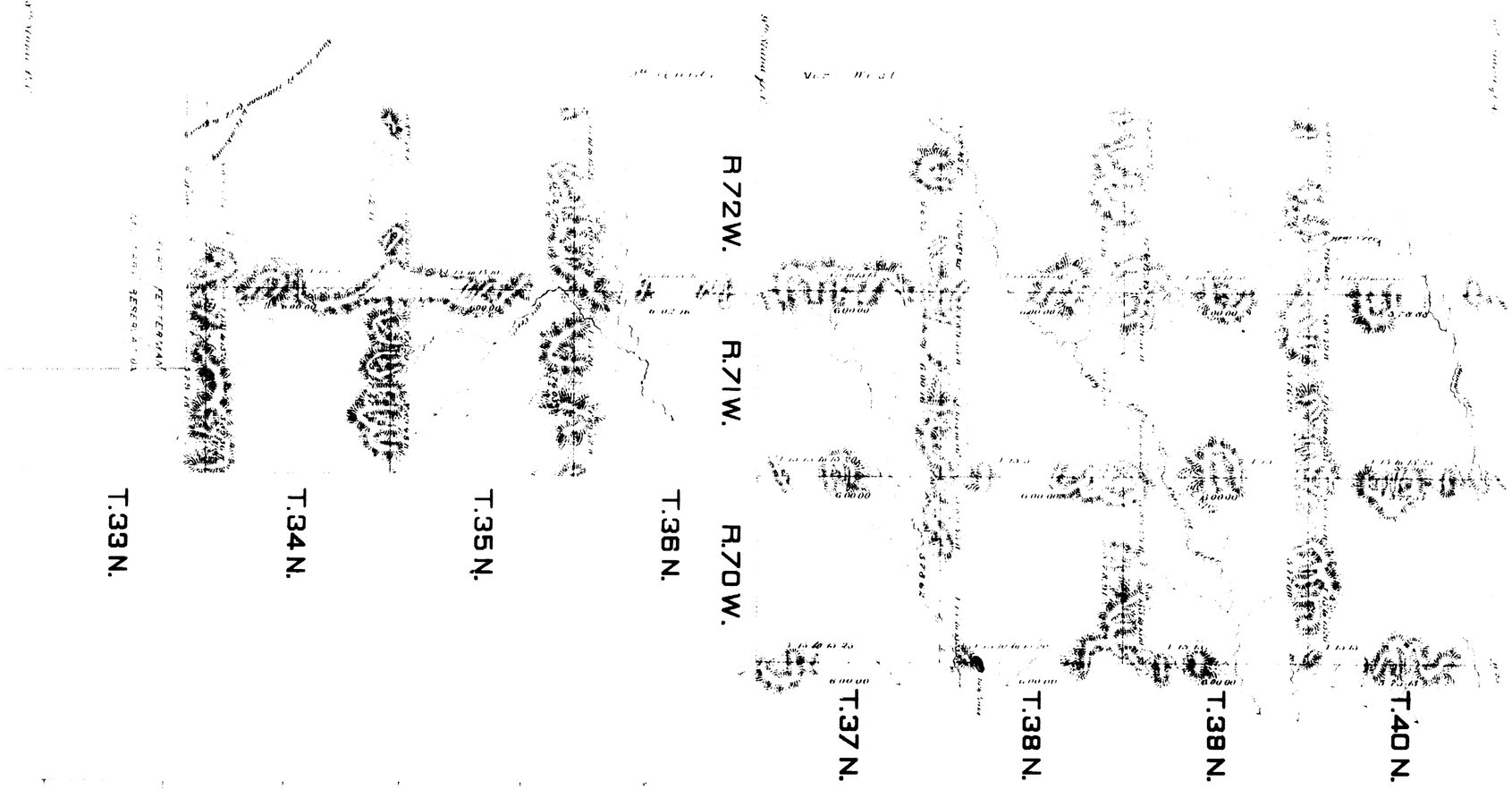

Surveys Designated	By Whom Surveyed	Date of Contract	Amount of Surveys Mls	Chs	Lks	When Surveyed
Exteriors	W.H. Proctor	May 15, 1882	180	50	73	May 29 July 3, 1882
Connections	" " "	" " "		58	20	" "

I hereby certify that the above map of the exterior lines of Townships Nº 33, 34, 35, and 36 North, Ranges 71 and 72 West and Townships Nº 37, 38, 39, and 40 North, Ranges 70, 71, and 72 West of the Sixth Principal Meridian Wyoming Territory is strictly conformable to the field notes of the survey thereof on file in this office, which have been examined and approved.

Surveyor General's Office
Cheyenne Wyo
March 4th 1883

Edw. C. Dawes *Surveyor General.*

1297