7593-1141A

Click Here for Field Notes

ORIGINAL

TOWNSHIP 40 NORTH, RANGE 72 WEST OF THE SIXTH PRINCIPAL MERIDIAN, WYOMING.

DEPENDENT RESURVEY

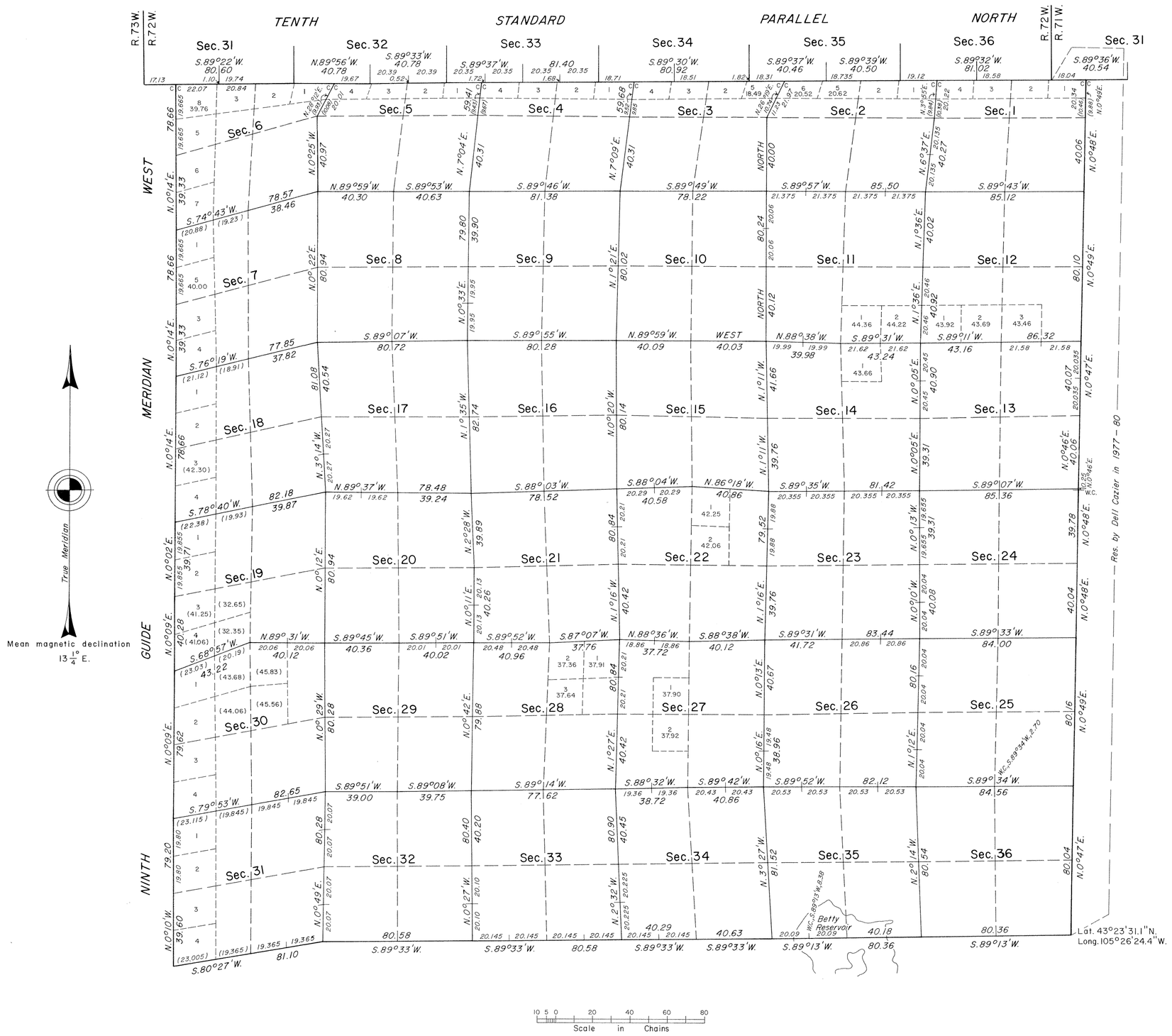

A history of surveys is contained in the field notes.

This plat represents the dependent resurvey of the Tenth Standard Parallel North, through Range 72 West, the Ninth Guide Meridian West, through T. 40 N., between Rs. 72 and 73 W., and the subdivisional lines designed to restore the corners in their true original locations according to the best available evidence, T. 40 N., R. 72 W., Sixth Principal Meridian, Wyoming.

Except as indicated hereon, the lottings and areas are as shown on the plat approved January 25, 1883. Areas shown in parentheses are derived from dependent resurvey data and are for administrative purposes only. Boundaries of legal subdivisions containing parenthetical acreages are in no way altered.

Survey executed by Dell Cazier, Supervisory Cadastral Surveyor, beginning May 14, 1980, and completed October 15, 1980, pursuant to Special Instructions dated May 7, 1980, for Group No. 413, Wyoming.

UNITED STATES DEPARTMENT OF THE INTERIOR
BUREAU OF LAND MANAGEMENT
Denver, Colorado February 19, 1982

This plat is strictly conformable to the approved field notes, and the survey, having been correctly executed in accordance with the requirements of law and the regulations of this Bureau, is hereby accepted.

For the Director

Gary S. Speight

Acting Chief, Cadastral Survey
Examination and Approval Staff

W.H.B.

7752

ORIGINAL

TOWNSHIP 40 NORTH, RANGE 72 WEST, OF THE SIXTH PRINCIPAL MERIDIAN, WYOMING.

SUPPLEMENTAL PLAT

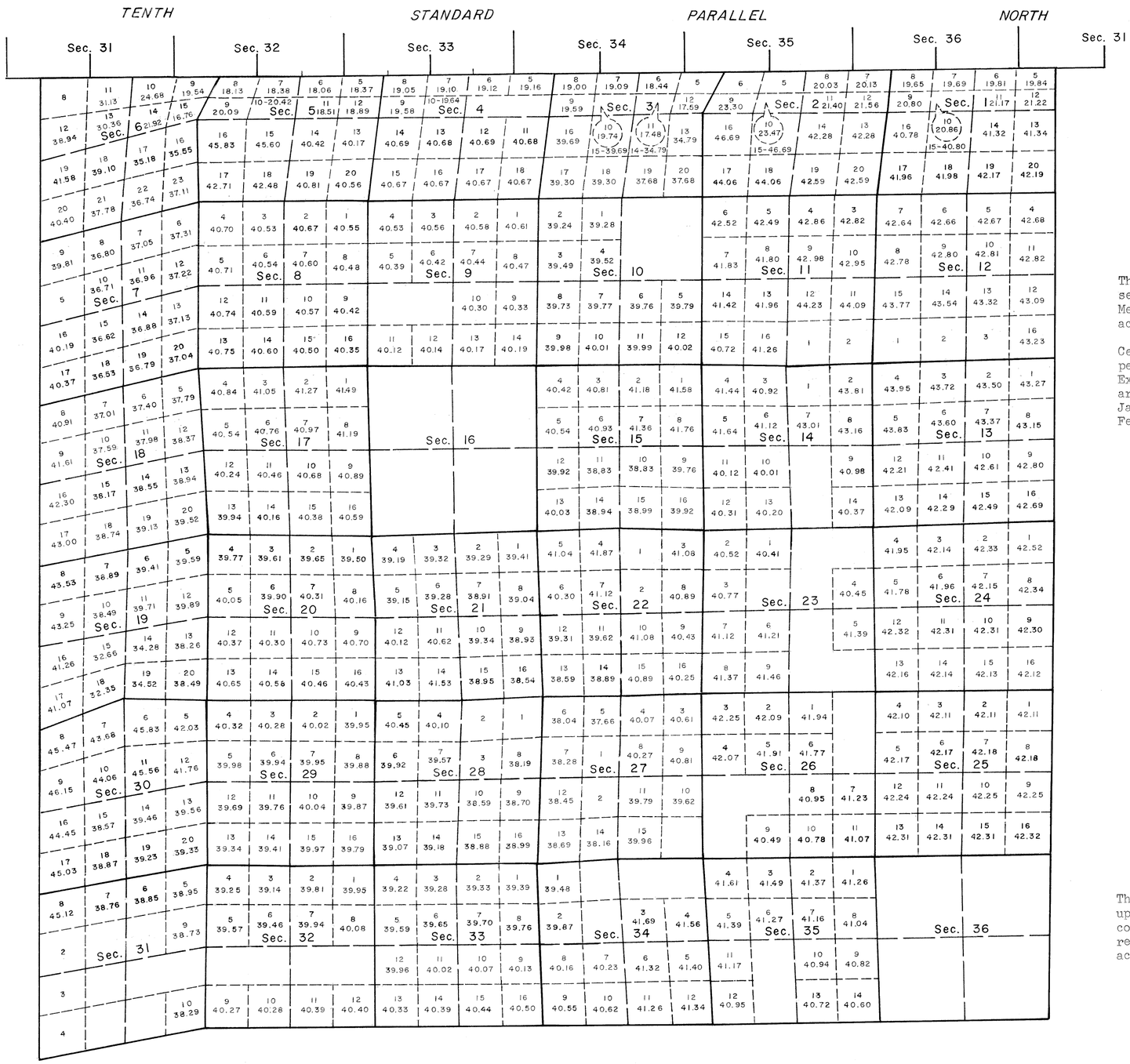

This plat showing a subdivision of certain sections, T. 40 N., R. 72 W., Sixth Principal Meridian, Wyoming, is based upon the plat accepted February 19, 1982.

Certain modified lots and areas shown hereon pertain to Federal interest estate only. Except as indicated hereon, the lottings and areas are as shown on the plat approved January 25, 1883, and the plat accepted February 19, 1982.

UNITED STATES DEPARTMENT OF THE INTERIOR
BUREAU OF LAND MANAGEMENT

Cheyenne, Wyoming December 4, 1985

This plat, showing amended lottings, is based upon the official records and, having been correctly prepared in accordance with the regulations of this Bureau, is hereby accepted.

For the Director

Richard L. Oakes

Chief Cadastral Surveyor for Wyoming

-gee-

1141 B

1534

TOWNSHIP No. 40 NORTH, RANGE No. 72 WEST OF SIXTH PRINCIPAL MERIDIAN

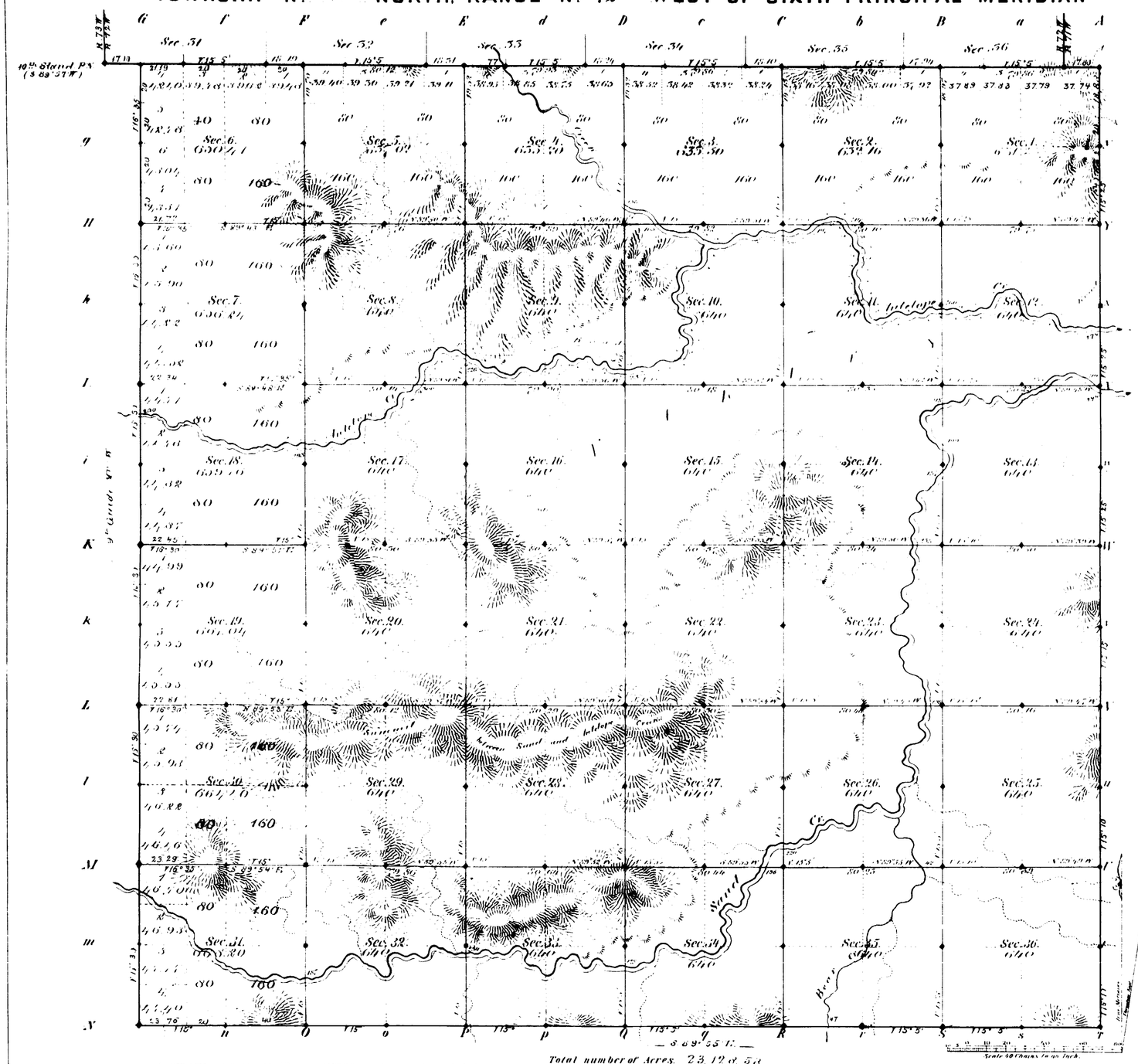

Meanders of

Posts	Courses	Chs. Lks.	Posts	Courses	Chs. Lks.	Posts	Courses	Chs. Lks.

Total number of Acres 23,128.58

Surveys Designated	By Whom Surveyed	Date of Contract	Amount of Surveys Mls.	Chs.	Lks.	When Surveyed	Magnetic Declination
S. & E. Township lines	W. H. Prosser	May 15 1882	12	02	64	July 4 & 5 1882	15° 10' East
Subdivisions	J. E. Porter	" "	60	14	16	Aug. 8 & 11 1882	" "
Connections			1	10	78	" "	
10th Stand Pr. N	McCarthy & Moore	Febr. 2 1881	6	00	00	March 2 & 3, 1881	
9th Guide M. W.	" " "	" " "	6	00	00	Febr. 18, 1881	

The above Map of Township No. 40 North of Range No. 72 West of the Sixth Principal Meridian in Wyoming Territory is strictly conformable to the field notes of the survey thereof on file in this Office, which have been examined and approved.

Surveyor General's Office, Edw. C. David, Pres. Genl.
Cheyenne, Wyoming
January 25th 1883

A. Gast & Co. St. Louis Mo.

1141

40 - 72

1108

62

9TH GUIDE MERIDIAN WEST.

From the 8th to the 10th Standard Parallel North, between Ranges 72 & 73 West of the 6th Prin. Mer. Wyo. Ter.

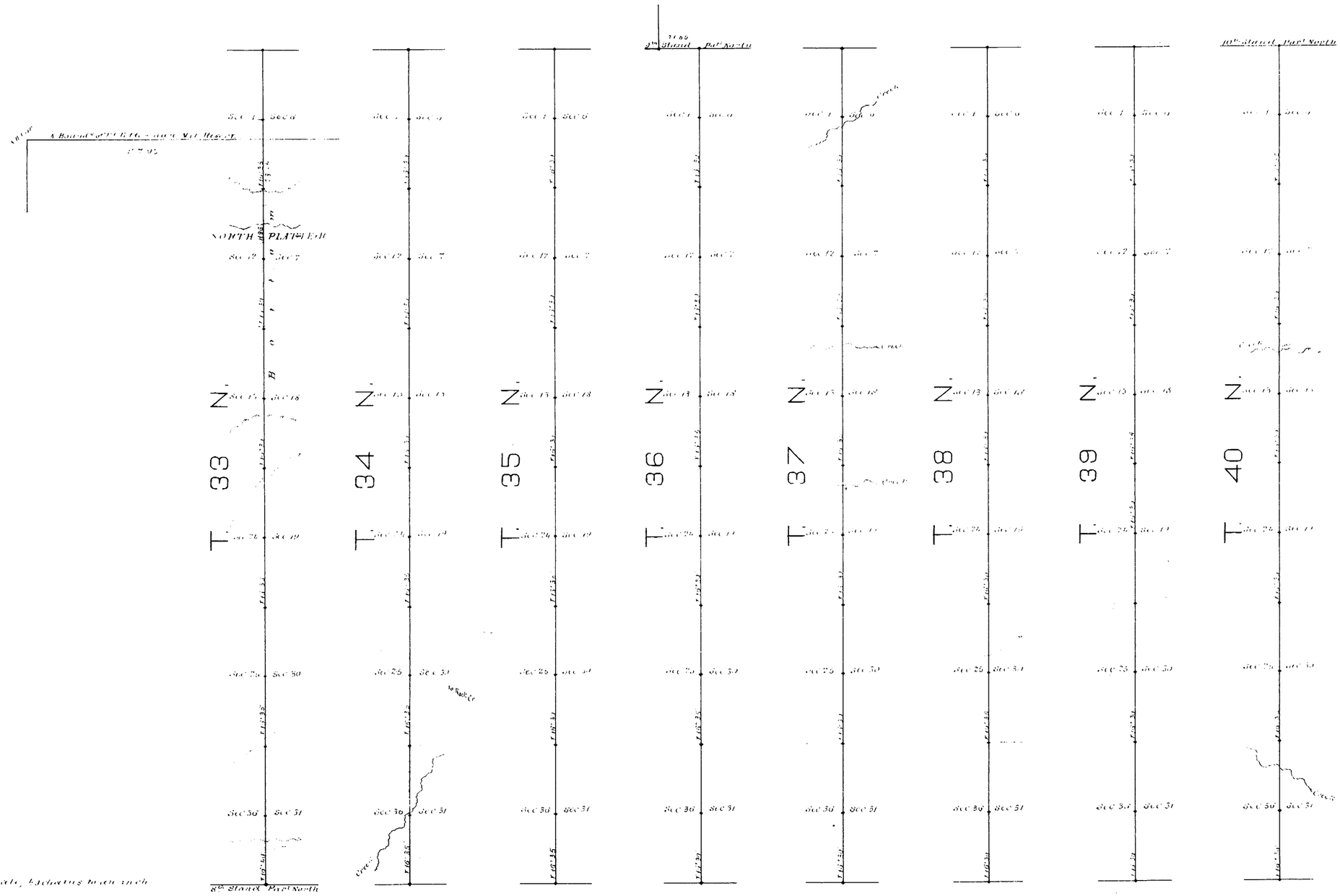

Scale, 4 chains to an inch

Magnetic Variat. East.

Surveys Designated	By whom surveyed	Date of Contract	Amount of Survey mls	chs	lks	When Surveyed
9th Guide Mer. West	Mr Carthy & Moore	Febr. 2, 1881	48	0	0	February 14-18, 1881
Connections	"	"		21	85	" 16th "

I hereby certify that the above diagram of the 9th Guide Meridian West, from the 8th to the 10th Standard Parallel North, between Ranges 72 & 73 West of the 6th Principal Meridian, Wyoming Territory is strictly conformable to the field notes of the survey thereof on file in this Office, which have been examined & approved.

Surveyor General's Office,
Cheyenne, Wyo. July 14th 1881

Edw. C. David
Surveyor General

798

(18)

1783

65

EXTERIOR LINES.

State 3 miles to 1 inch. Magnetic Variation East

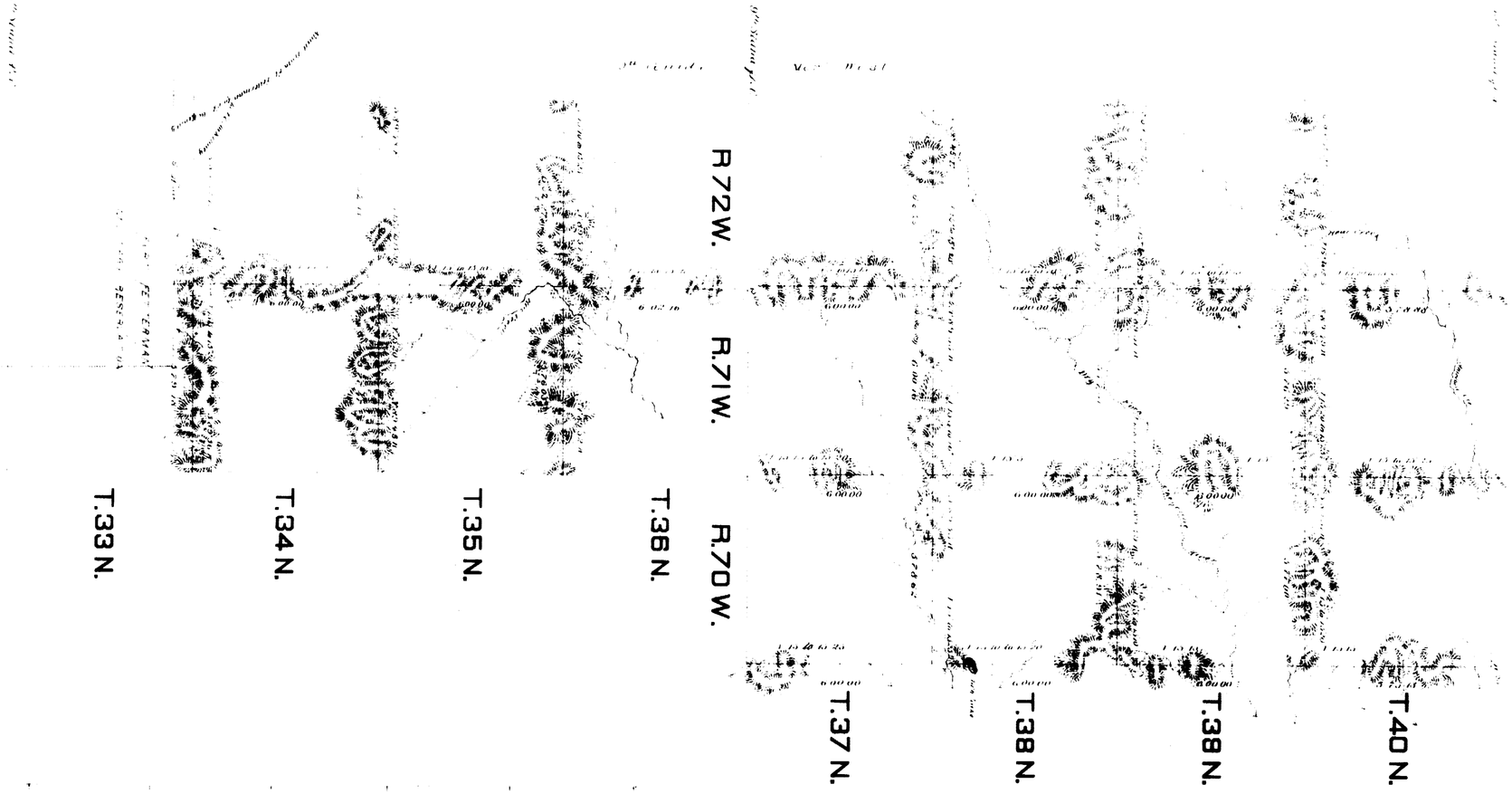

Surveys Designation	By Whom Surveyed	Date of Contract	Amount of Surveys Mls	Chs	Lks	When Surveyed
Exteriors	W.H. Proctor	May 15, 1882	190	50	75	May 29 July 3, 1882
Connections	" " "	" " "		56	20	" " "

I hereby certify that the above map of the exterior lines of Townships No 33, 34, 35 and 36 North, Ranges Nine 72 West and Townships No 37, 38, 39 and 40, North, Ranges 70, 71, and 72 West of the Sixth Principal Meridian Wyoming Territory is strictly conformable to the field notes of the survey thereof on file in this office, which have been examined and approved.

Surveyor Generals Office
Cheyenne Wyo
March 4th 1883

Edw. C. Dawes Surveyor General.

1297