(20)

35

2031

TOWNSHIP No. 40 NORTH. RANGE No. 73 WEST of the 6th Principal MERIDIAN.

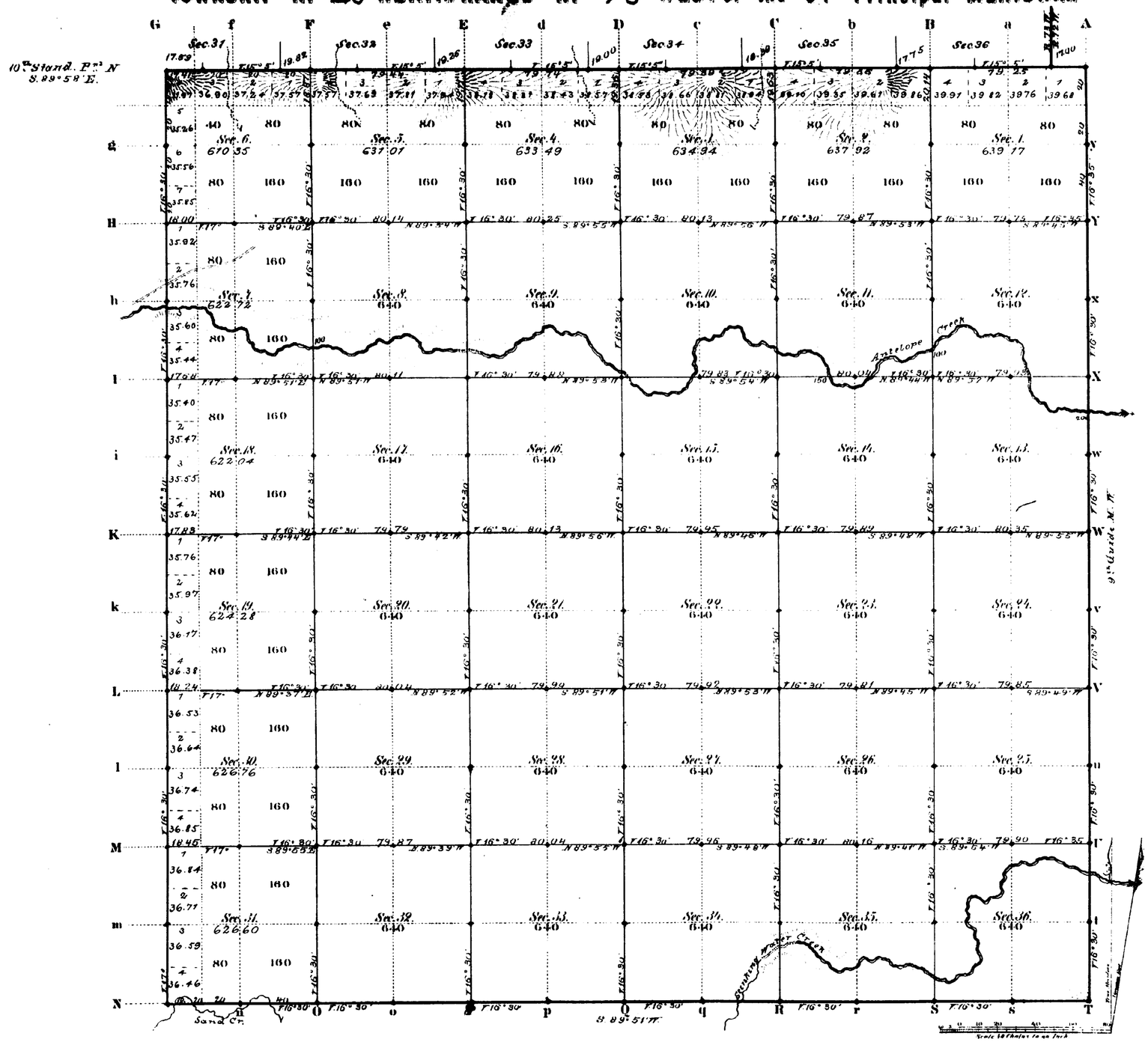

Total number of Acres. 22909.28

	Surveys Designated	By Whom Surveyed	Date of Contract	Amount of Surveys Miles	Chs.	Links	When Surveyed	Magnetic Declination
S.&T.	Township lines	Alexander Barnett	June 24, 1882	41	76	40	Febr. 10 & 11, 1882	16° 30' East
	Subdivisions	J. B. Wizards	" " "	59	66	80	March 27 - Apr. 1, 1882	16° 30' "
	Connections	" " "	" " "	1	14	22	" " "	
	10th Stand. P.N	McCarthy & Moore	Febr. 2, 1881	5	74	54	March 10, 1881	
	9th Guide N.W.	" " "	" " "	6	00	00	Febr. 18, 1881	

The above Map of Township No. 40 North Range No. 73 West of the Sixth Principal Meridian Wyoming Territory is strictly conformable to the field notes of the survey thereof on file in this Office, which have been examined and approved

Surveyor Generals Office,
Cheyenne Wyoming
May 28th 1883

Edw. C. David
Surv. Genl.

1480

A. Gast & Co. St Louis Mo.

40 - 73

Indexed

1108

9TH GUIDE MERIDIAN WEST.

from the 6th to the 10th Standard Parallel North, between Ranges 72 & 73 West of the 6th Prin'l Mer'n Wyo Ter

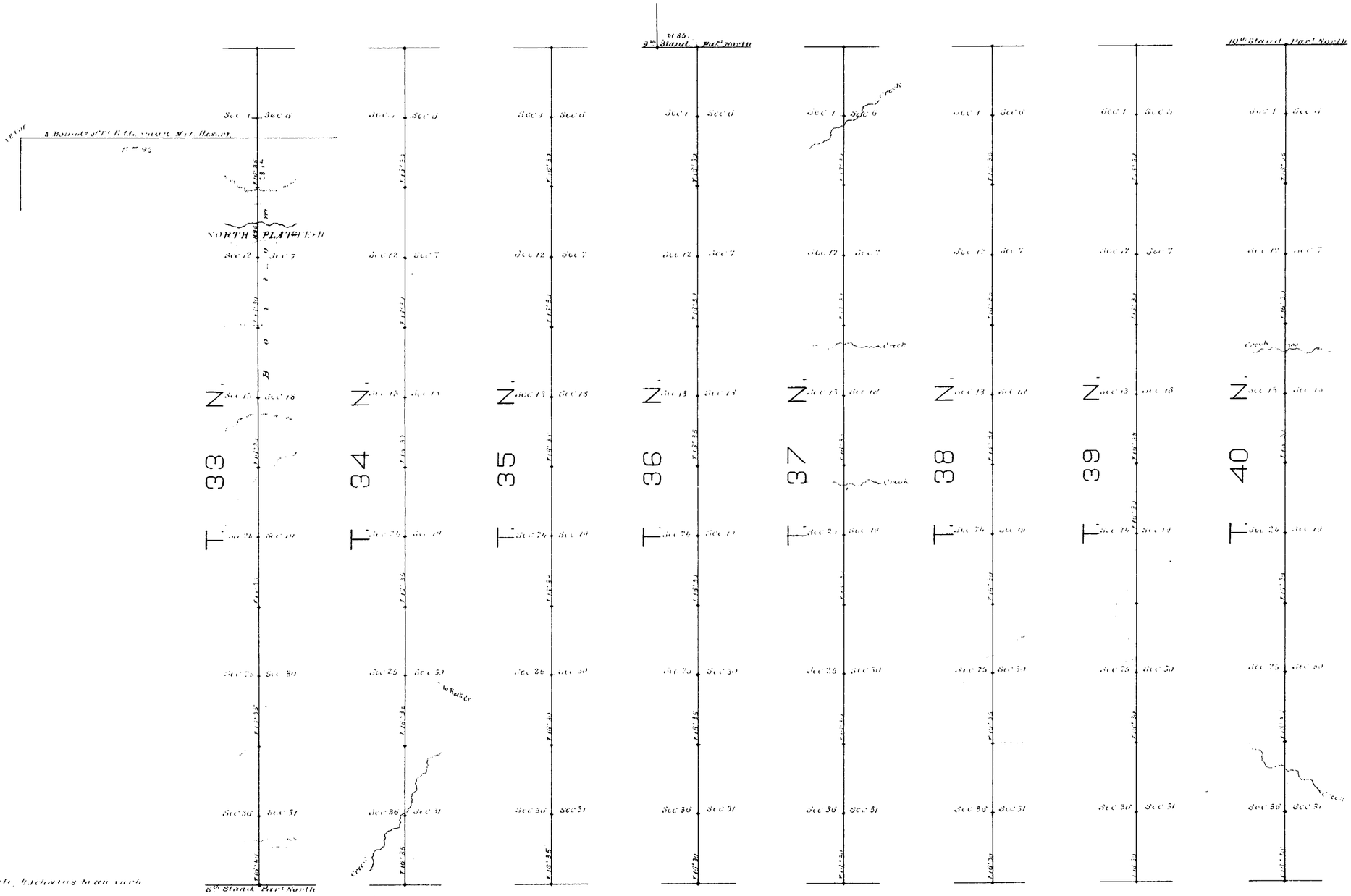

Surveys Designated	By whom Surveyed	Date of Contract	Amount of Surveys mls	chs	lks	When Surveyed
9th Guide Mer. West	Mr Carthy & Moore	Febr. 2. 1881	48	0	0	February 4th 18, 1881
Connections	"	"	21	85	16th	"

I hereby certify that the above diagram of the 9th Guide Meridian West, from the 8th to the 10th Standard Parallel North, between Ranges 72 & 73 West of the 6th Principal Meridian, Wyoming Territory is strictly conformable to the field notes of the Survey thereof on file in this Office, which has been examined & approved.

Surveyor General's Office,
Cheyenne, Wyo July 14th 1887

Edw. C. Dawes
Surveyor General

798

(20)

2032

36

EXTERIOR LINES

of Tps. 37, 38, 39 & 40 N. in Rg's 73, 74, 75 & 76 W. of the 6th Prin. Mer. Wyoming Ter.

Scale 3 Miles to 1 Inch.

Magnet Var. East

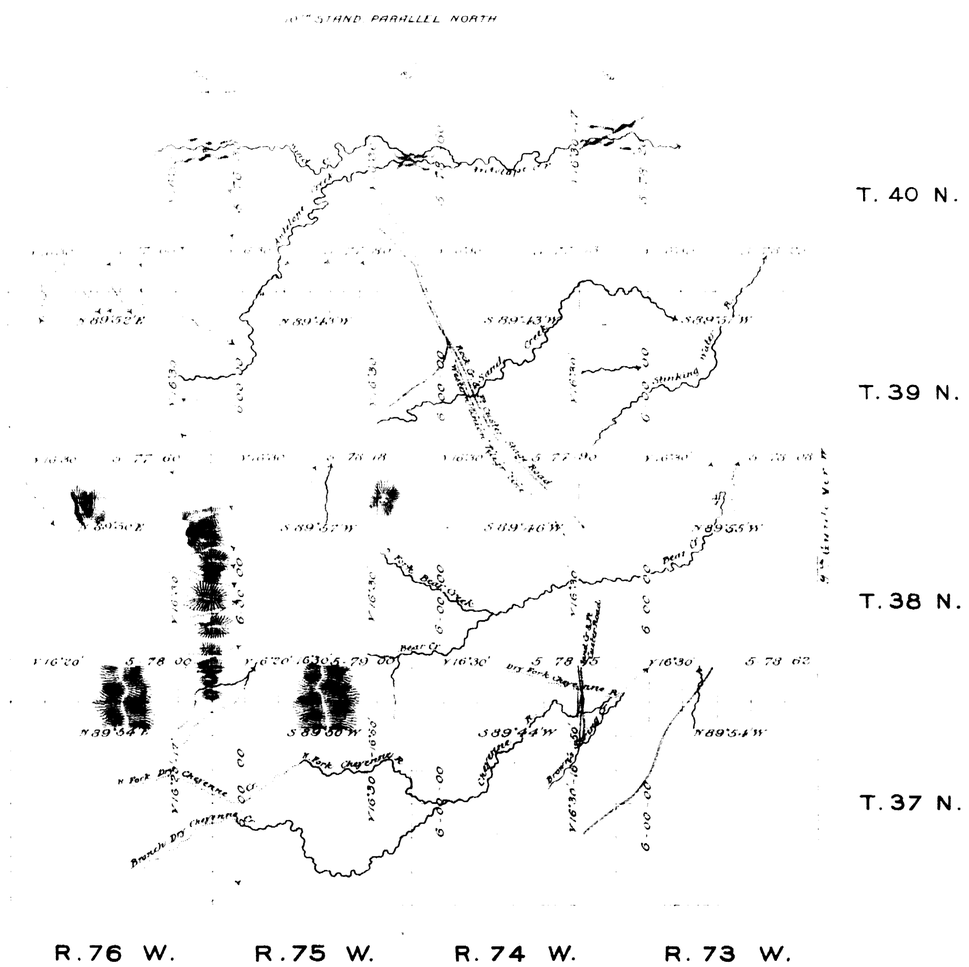

Survey Designated	By Whom Surveyed	Date of Contract	Amount of Surveys Mls	Chs	Lks	When Surveyed
Exteriors	A. Barnett	Jan. 24 - 1882	143	49	41	Febr 6-28, 1882
Connections	" "	" "		34	49	" "

I hereby certify that the above diagram of Tps. 37, 38, 39 & 40 N. in Rg's 73, 74, 75 & 76 W. of the 6th Principal Meridian, Wyoming Territory, is strictly conformable to the fieldnotes of the Survey thereof, on file in this office, which have been examined and approved.

Surveyor Generals Office
Cheyenne Wyo. Ter. May 28th 1883

Edw. G. Davis
Sur. Gen.

1481