978-A

Click Here for Field Notes

ORIGINAL

TOWNSHIP 41 NORTH, RANGE 70 WEST, OF THE SIXTH PRINCIPAL MERIDIAN, WYOMING.

DEPENDENT RESURVEY



Lat. 43°28'36.1" N.
Long. 105°12'06.8" W.

A history of surveys is contained in the field notes.

The east, west and north boundaries were dependently resurveyed by Dell Cazier, Lonnie R. Gibson and Dale C. Wilson during the resurveys of Tps. 41 N., Rs. 69 and 71 W., and T. 42 N., R. 70 W., executed concurrently under this same group.

This plat represents the dependent resurvey of the Tenth Standard Parallel North through R. 70 W., and the subdivisional lines designed to restore the corners in their true original locations according to the best available evidence, T. 41 N., R. 70 W., Sixth Principal Meridian, Wyoming.

The lottings and areas are as shown on the plat approved October 25, 1882.

Survey executed by Dell Cazier and Lonnie R. Gibson, Supervisory Cadastral Surveyors, and Dale C. Wilson Cadastral Surveyor, beginning June 1, 1976, and completed May 5, 1980, pursuant to Special Instructions dated February 26, 1976, for Group No. 382, Wyoming.

UNITED STATES DEPARTMENT OF THE INTERIOR
BUREAU OF LAND MANAGEMENT
Denver, Colorado April 8, 1981

This plat is strictly conformable to the approved field notes, and the survey, having been correctly executed in accordance with the requirements of law and the regulations of this Bureau, is hereby accepted.

For the Director

Chief, Cadastral Survey
Examination and Approval Staff

L.G.B.

7545

7743

ORIGINAL

TOWNSHIP 41 NORTH, RANGE 70 WEST, OF THE SIXTH PRINCIPAL MERIDIAN, WYOMING.

SUPPLEMENTAL PLAT



TENTH STANDARD PARALLEL NORTH

10 5 0 10 20 30 40 50 60 70 80
Scale in Chains

This plat showing a subdivision of certain sections, T. 41 N., R. 70 W., Sixth Principal Meridian, Wyoming, is based upon the plat accepted April 8, 1981.

Certain modified lots and areas shown hereon pertain to Federal interest estate only. Except as indicated hereon, the lottings and areas are as shown on the plat approved October 25, 1882.

UNITED STATES DEPARTMENT OF THE INTERIOR
BUREAU OF LAND MANAGEMENT

Cheyenne, Wyoming October 18, 1985

This plat, showing amended lottings, is based upon the official records and, having been correctly prepared in accordance with the regulations of this Bureau, is hereby accepted.

For the Director

Richard L. Faber

Chief Cadastral Surveyor for Wyoming

-gee-

978 B

1331

TOWNSHIP No. 41 NORTH, RANGE No. 70 WEST of the 6th Principal MERIDIAN.

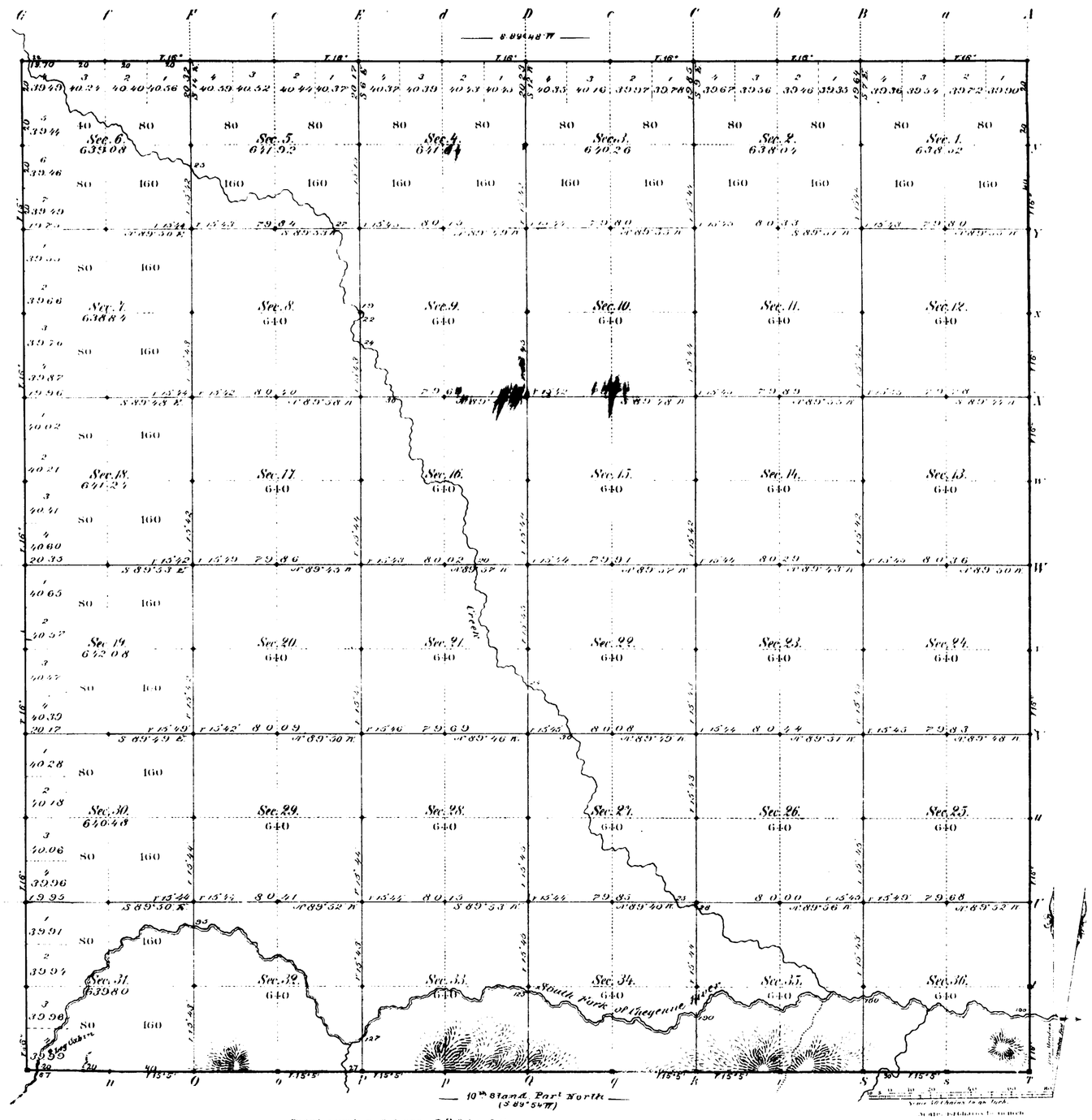

Total number of Acres 23041.90

Surveys Designated	By Whom Surveyed	Date of Contract	Amount of Surveys Mi.	Ch.	Lk.	When Surveyed	Magnetic Declination
E.W.&N. Township-lines	d. M. Carson	Octob. 27th 1881	17	79	70	May 3, 11 & 12, 1882.	16° East
Subdivisions	" " "	" " "	60	00	45	June 10 16, 1882	15° 44' "
Connections							
10th Stand. Pr. N	McCarthy & Moore.	February 2, 1881.	6	0	0	Febr. 28, March 1, 1882	

The above Map of Township No. 41 North of Range No. 70 West of the Sixth Principal Meridian Wyoming Territory is strictly conformable to the field notes of the survey thereof on file in this Office which have been examined and approved

Surveyor General's Office. Edw. C. David Sur. Genl.

Cheyenne Wyoming
October 25th 1882.

A. Gast & Co. St. Louis, Mo.

978

41 - 70

10TH STANDARD PARALLEL NORTH

From the 8th to the 10th Guide Meridian West, between Townships 40 & 41 N., Ranges 65 to 80 inct. West of the 6th Prcpl Mrn Wyo. Terr.

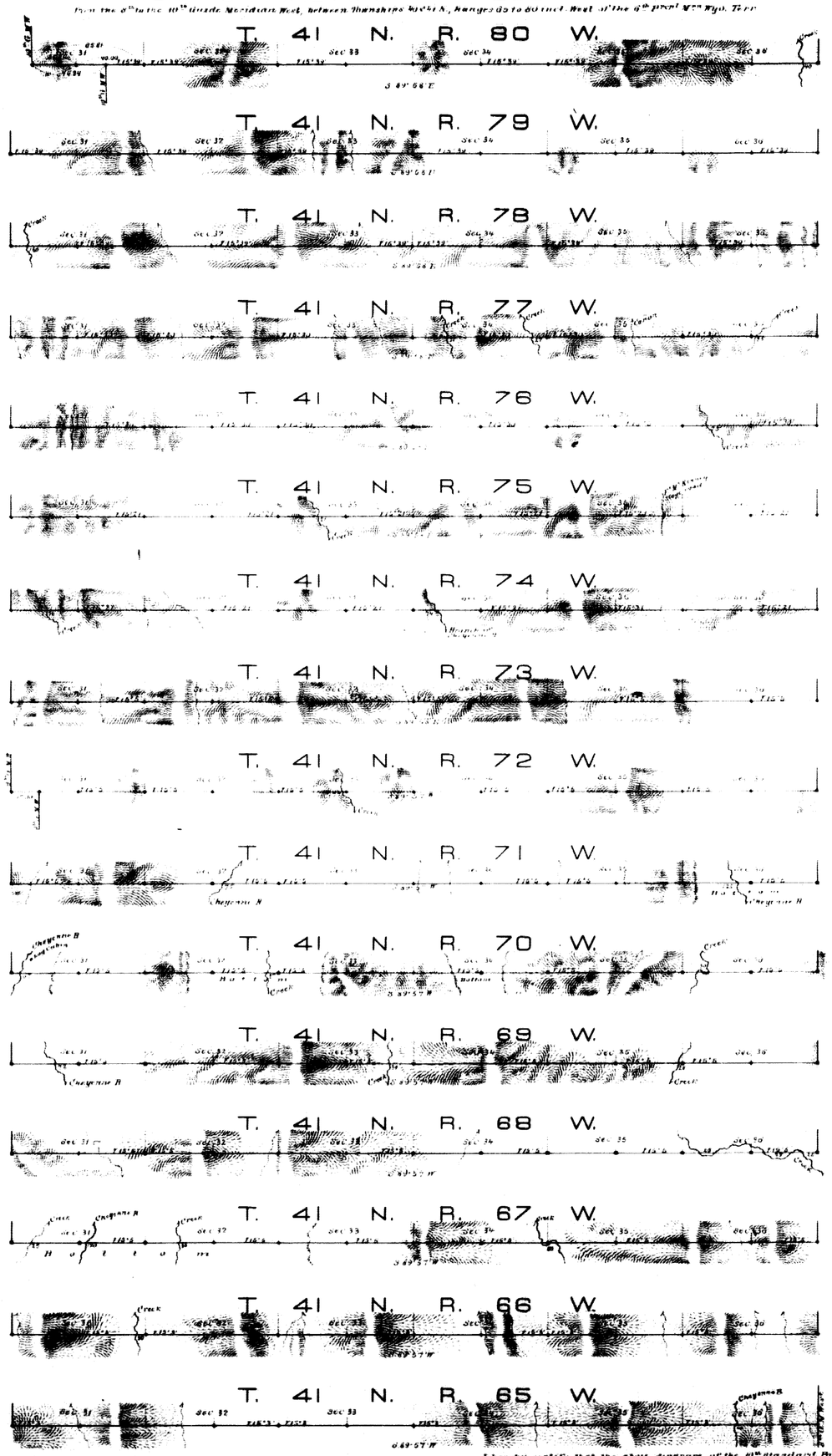

Scale 40 chs to an inch.

Magnetic variat. East

Surveys Designated	By whom surveyed	Date of Contract	Amount of surveys			When surveyed
			1st	2nd	3rd	
10th Stand. Pl. North	Mr. Carthy E. Moore	February 2nd 1881	86	55	31	Feb 19 March 1881
Connections						

I hereby certify that the above diagram of the 10th Standard Parallel North, from the 8th to the 10th Guide Mrn W., betw. Tns 40 & 41 N., Rgs 65 to 80 inct. West of the 6th Prcpl Mrn Wyo. Territ. is strictly conformable to the field notes of the survey thereof on file in this Office, which have been examined and approved.

Surveyor General's Office,
Cheyenne, Wyo. July 24th 1882

Edw. C. David
Surveyor General

Accession No. 1113

798

67

(15) Indices

accession no. 1339

EXTERIOR LINES.

Scale, 3 miles to an inch. *Magnetic Variation East*

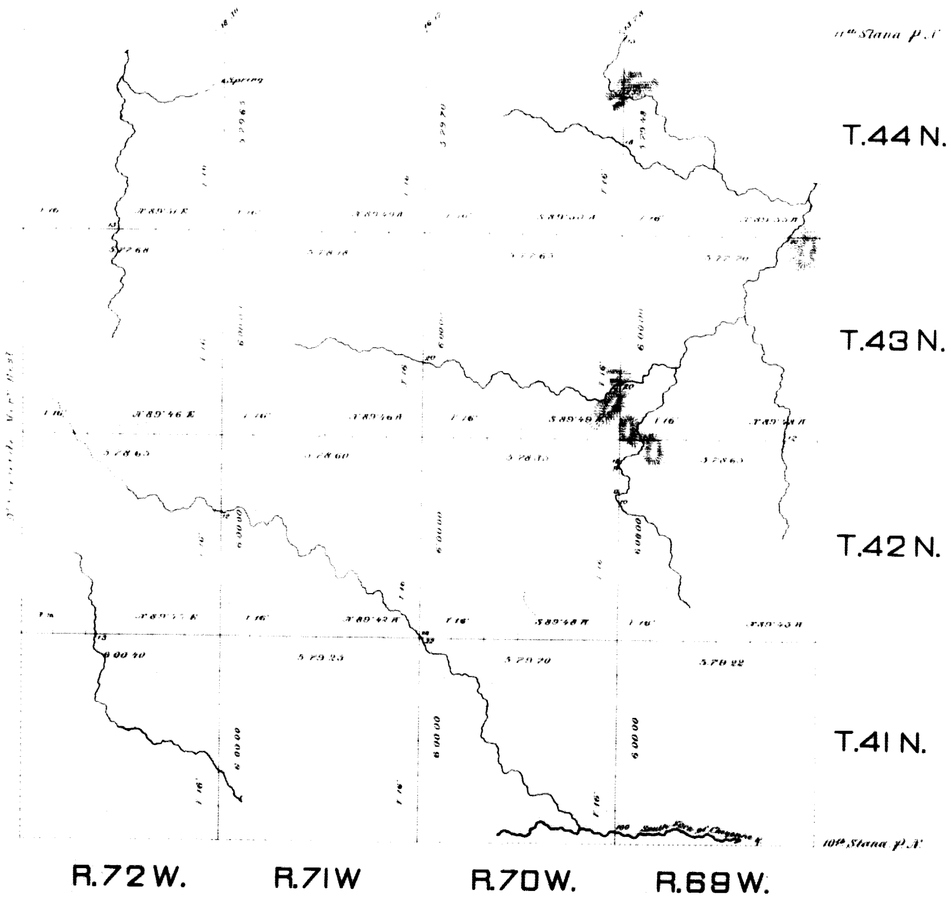

Surveys Designated	By Whom Surveyed	Date of Contract.	Amount of Surveys Mls.	Chs.	Lks.	When Surveyed.
Exteriors	G. M. Carson	Oct. 27. 1881	143	62	86	May 3-24, 1882.
Connections	" " "	" " "		48	20	" " "

I hereby certify that the above diagram of the exterior lines of Townships No. 41, 42, 43, and 44 North, Ranges No. 69, 70, 71, and 72 West of the Sixth Principal Meridian, Wyoming Territory, is strictly conformable to the field notes of the survey thereof on file in this office, which have been examined and approved.

Surveyor General's Office,
Cheyenne Wyo.
October 25th 1882.

Edw. C. David Surveyor General