(15)

accession no. 1323

30

TOWNSHIP No. 41 NORTH. RANGE No. 72 WEST of the 6th Principal MERIDIAN.

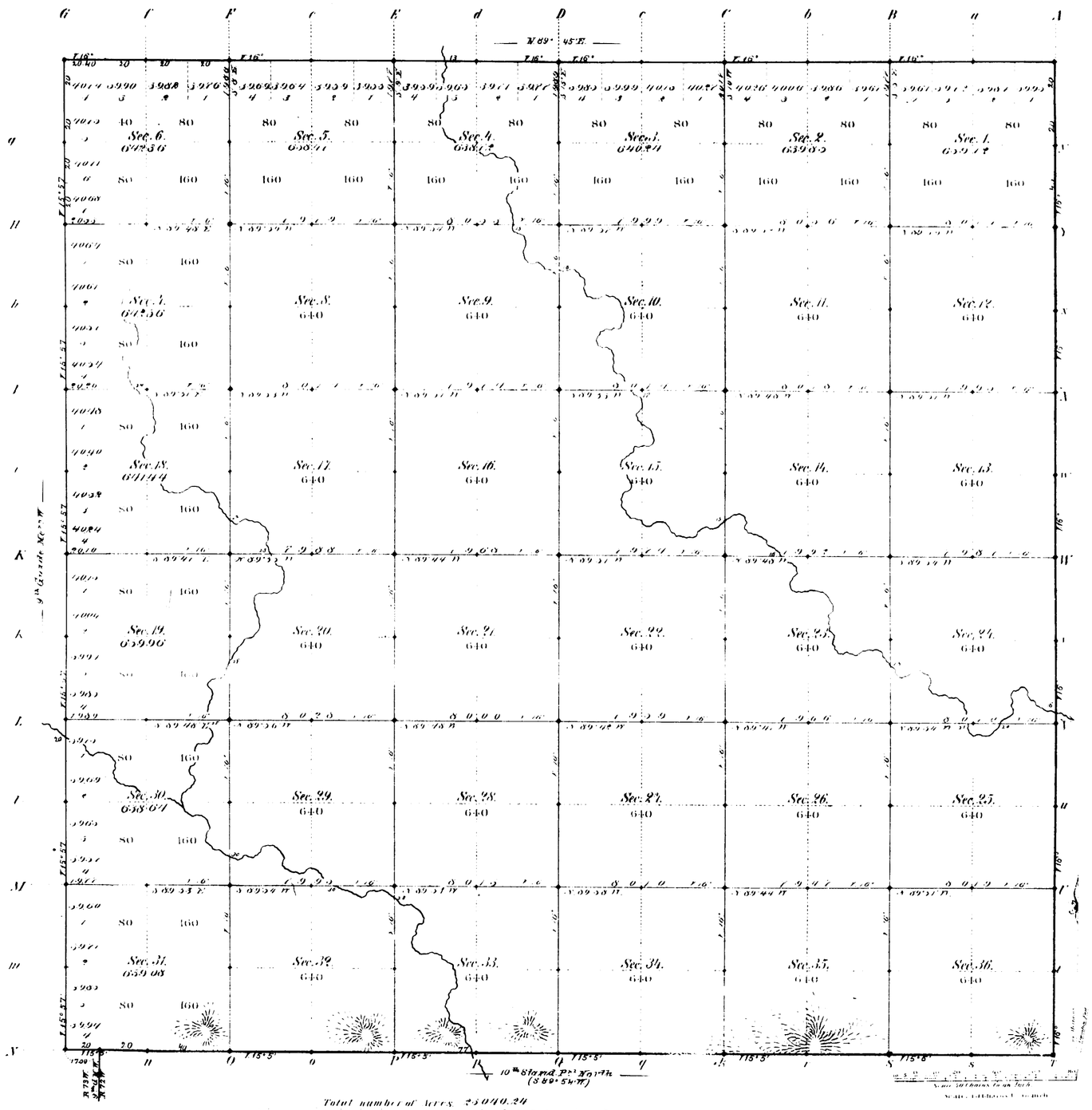

Total number of Acres 25040.24

Surveys Designated	By Whom Surveyed	Date of Contract	Amount of Surveys Mi.	Ch.	Lk.	When Surveyed	Magnetic Declination
E. & W. Township lines	G. M. Carson	Octob. 27, 1881	12	0	40	May 18 & 19, 1882	16° East
Subdivisions	"	"	59	19	16	May 20 June 1, 1882	16°
Connections							
10th Stand Pr. N.	McCarthy & Moore	February 2, 1881	6	0	0	March 2 & 3, 1881	
9th Guide Mer. W.	"	"	6	0	0	March 17, 1881	

The above Map of Township No. 41 North of Range No. 72 West of the Sixth Principal Meridian Wyoming Territory is strictly conformable to the field notes of the survey thereof on file in this Office which have been examined and approved.

Surveyor General's Office.
Cheyenne Wyoming
October 25th 1882

Edw. C. David
Sur. Genl.

A. Gast & Co. St. Louis Mo.

41 - 72

970

10TH STANDARD PARALLEL NORTH

From the 8th to the 10th Guide Meridian West, between Townships 40 & 41 N., Ranges 65 to 80 inch West of the 6th Prinl Mrn Wyo. Terr.

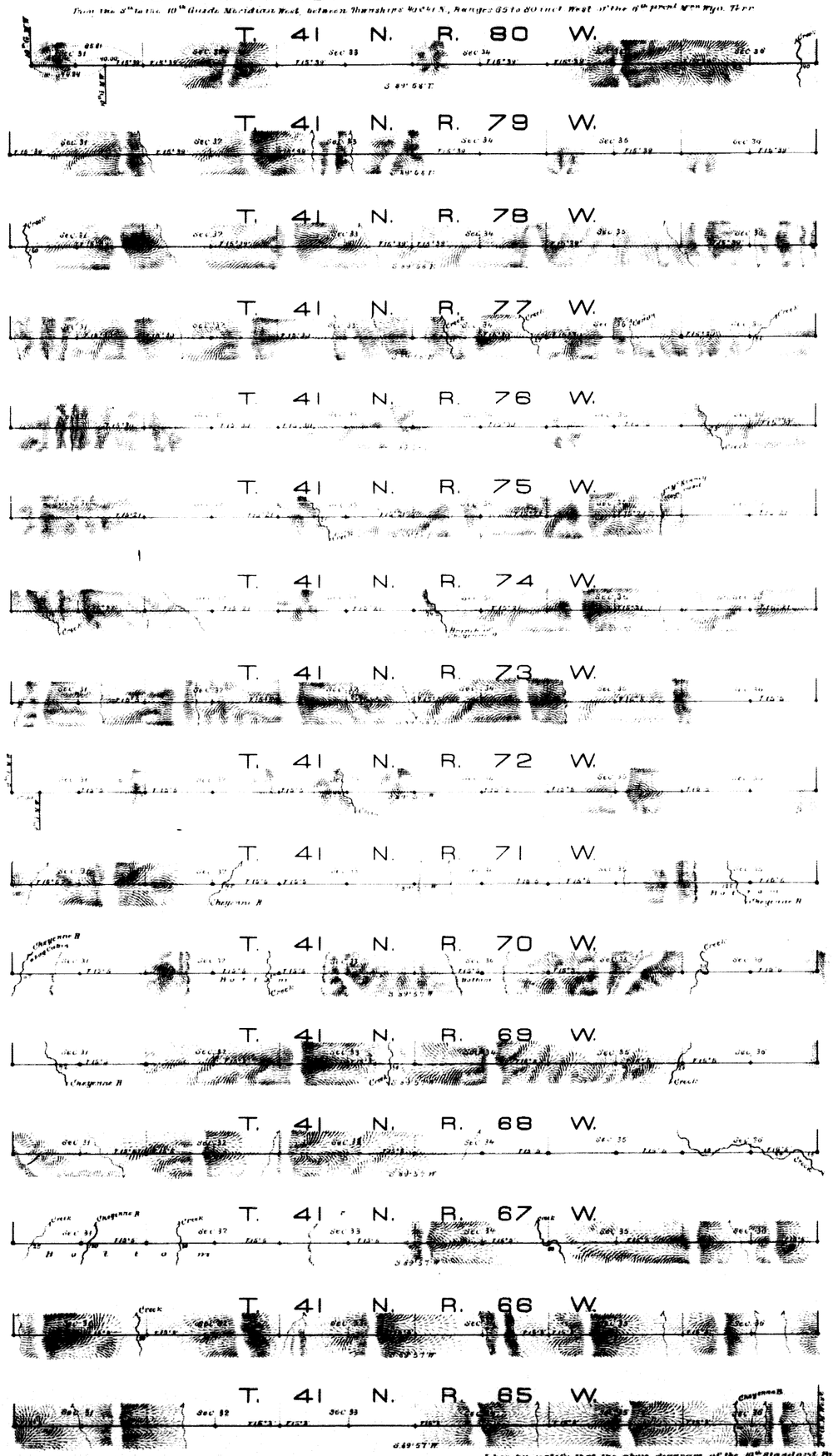

Scale, 40 chs to an inch.

Magnetic variat East.

Surveys Designated	By whom surveyed	Date of Contract	Amount of surveys			When surveyed
10th Stand. Pr. North	Carthy & Mason	February 2d 1881	66	65	81	Feby 10 March 1881
Connections						

I hereby certify that the above diagram of the 10th Standard Parallel North, from the 8th to the 10th Guide Mrn W., betw. T.s 40 & 41 N., R.s 65 to 80 inch West of the 6th Prinl Mrn Wyo. Territ. is strictly conformable to the field notes of the survey thereof on file in this Office, which have been examined and approved.

Surveyor General's Office,
Cheyenne, Wyo. July 24th 1882.

Edw. C. David
Surveyor General.

Accession No 1113

796

(15) Indices

accession no. 1339

EXTERIOR LINES.

Scale, 3 miles to an inch. Magnetic Variation East

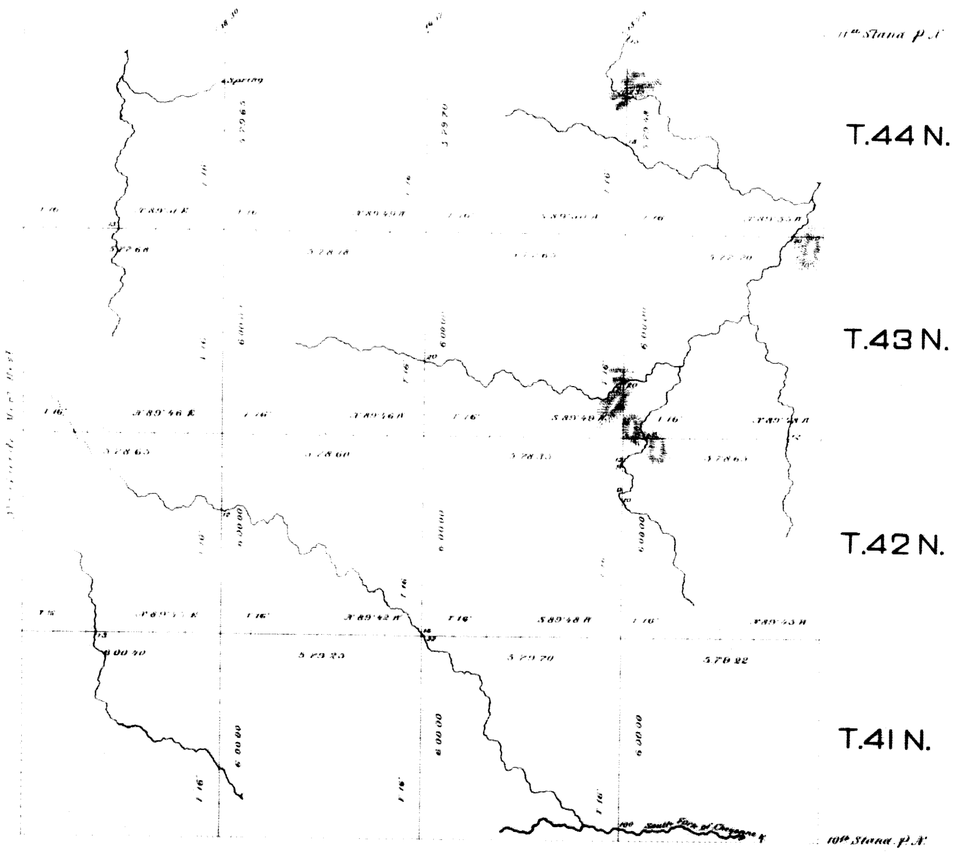

Surveys Designated	By Whom Surveyed	Date of Contract	Amount of Surveys Mls.	Chs.	Lks.	When Surveyed
Exteriors	G. M. Carson	Oct. 27. 1881	143	62	86	May 3-24. 1882.
Connections	" " "	" " "		48	25	" " "

I hereby certify that the above diagram of the exterior lines of Townships No. 41, 42, 43, and 44 North, Ranges No. 69, 70, 71, and 72 West of the Sixth Principal Meridian, Wyoming Territory, is strictly conformable to the field notes of the survey thereof on file in this office, which have been examined and approved.

Surveyor General's Office,
Cheyenne Wyo.
October 25th 1882.

Edw. C. David
Surveyor General

986

9TH GUIDE MERIDIAN WEST.

From the 10th to the 12th Standard Parallel North, between Ranges 72 & 73 West of the 6th Prcpl Mdn Wyoming Territory.

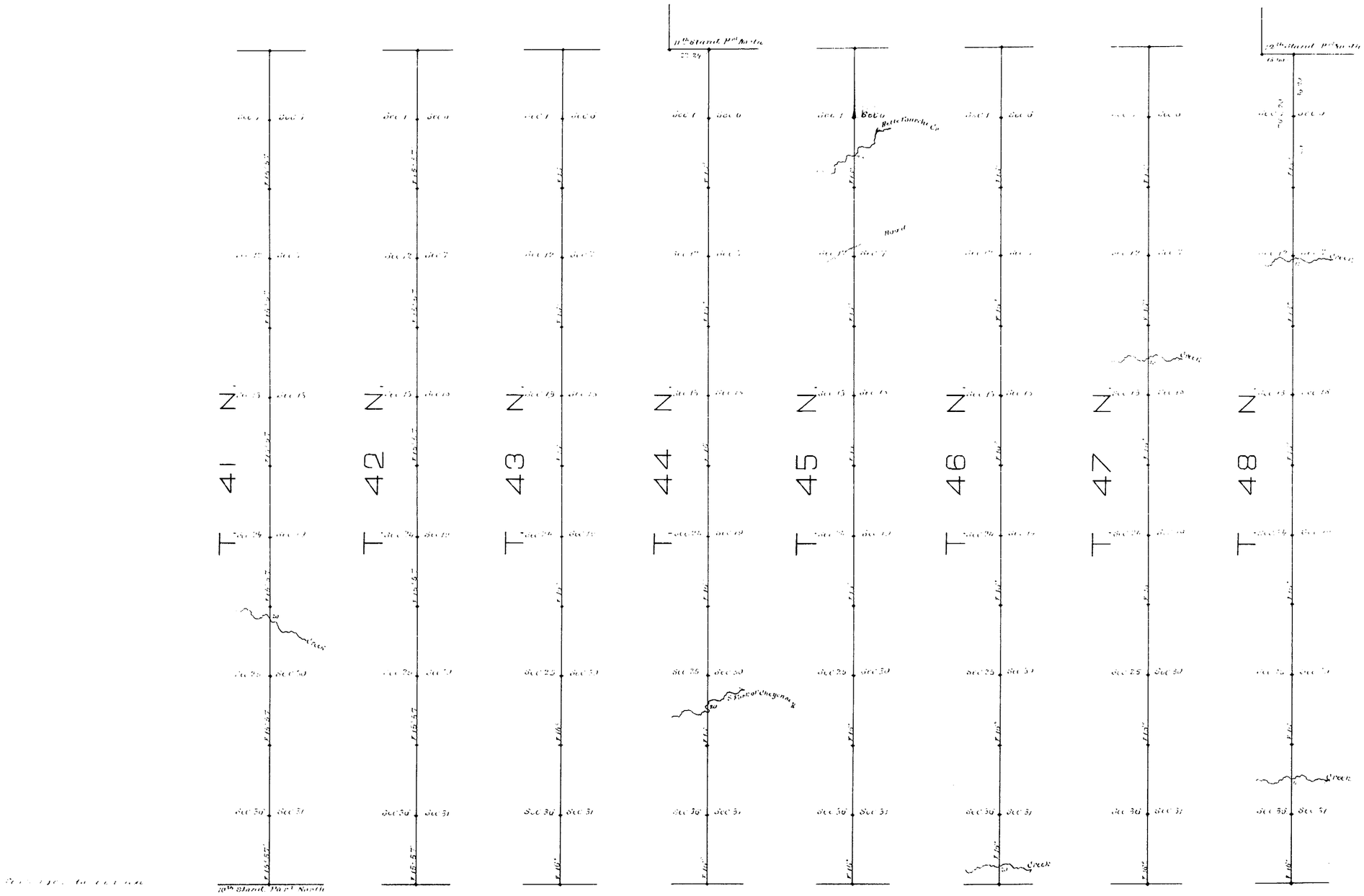

Surveys Designated.	By whom surveyed	Date of Contract	Amount of Surveys			When surveyed
			Mi.	Ch.	Lks.	
9th Guide Mdn West	Mc Carthy & Moore	February 2nd 1881	47	76	20	March 17 21, 1881
Connections			0	40	64	March 19 & 21, 1881

I hereby certify that the above diagram of the 9th Guide Meridian West, from the 10th to the 12th Standard Parallel North, between Ranges 72 & 73 West of the 6th Prcpl Mdn Wyoming Territory, is strictly conformable to the field notes of the survey thereof on file in this Office, which have been examined and approved.

Surveyor General's Office.
Cheyenne, Wyo. July 24th 1882.

Edw. C. Dawes
Surveyor General