Ac. 6722

ORIGINAL

TOWNSHIP 41 NORTH, RANGE 73 WEST OF THE SIXTH PRINCIPAL MERIDIAN, WYOMING.

DEPENDENT RESURVEY

RECEIVED
MAY 22 1957



Area resurveyed: 23,072.58 acres

Lat. 43° 28' 28.8" N.
Long. 105° 33' 50.2" W.

This plat represents a resurvey of the Tenth Standard Parallel North, through R. 73 W. and the East, West, and North boundaries and the subdivisional lines of T. 41 N., R. 73 W. of the Sixth Principal Meridian, Wyoming, designed to restore the corners to their original locations according to the best available evidence. The lottings and areas are as shown on the plat of the survey approved December 11, 1882.

The history of the earlier surveys is set forth in the field note records. The land is cut by numerous draws and has very little timber.

Resurvey executed by Russell C. MacDonald, September 30 to October 28, 1955 under Special Instructions for Group 246, Wyoming, dated September 26, 1955.

UNITED STATES DEPARTMENT OF THE INTERIOR
BUREAU OF LAND MANAGEMENT
Washington, D. C. January 24, 1957

This plat is strictly conformable to the approved field notes, and the survey, having been correctly executed in accordance with the requirements of law and the regulations of this Bureau, is hereby accepted.

For the Director

Earl G. Harrington

Cadastral Engineering Staff Officer

O.E.M.

1041-A

41 -73

TOWNSHIP No. 41 NORTH, RANGE No. 73 WEST OF SIXTH PRINCIPAL MERIDIAN

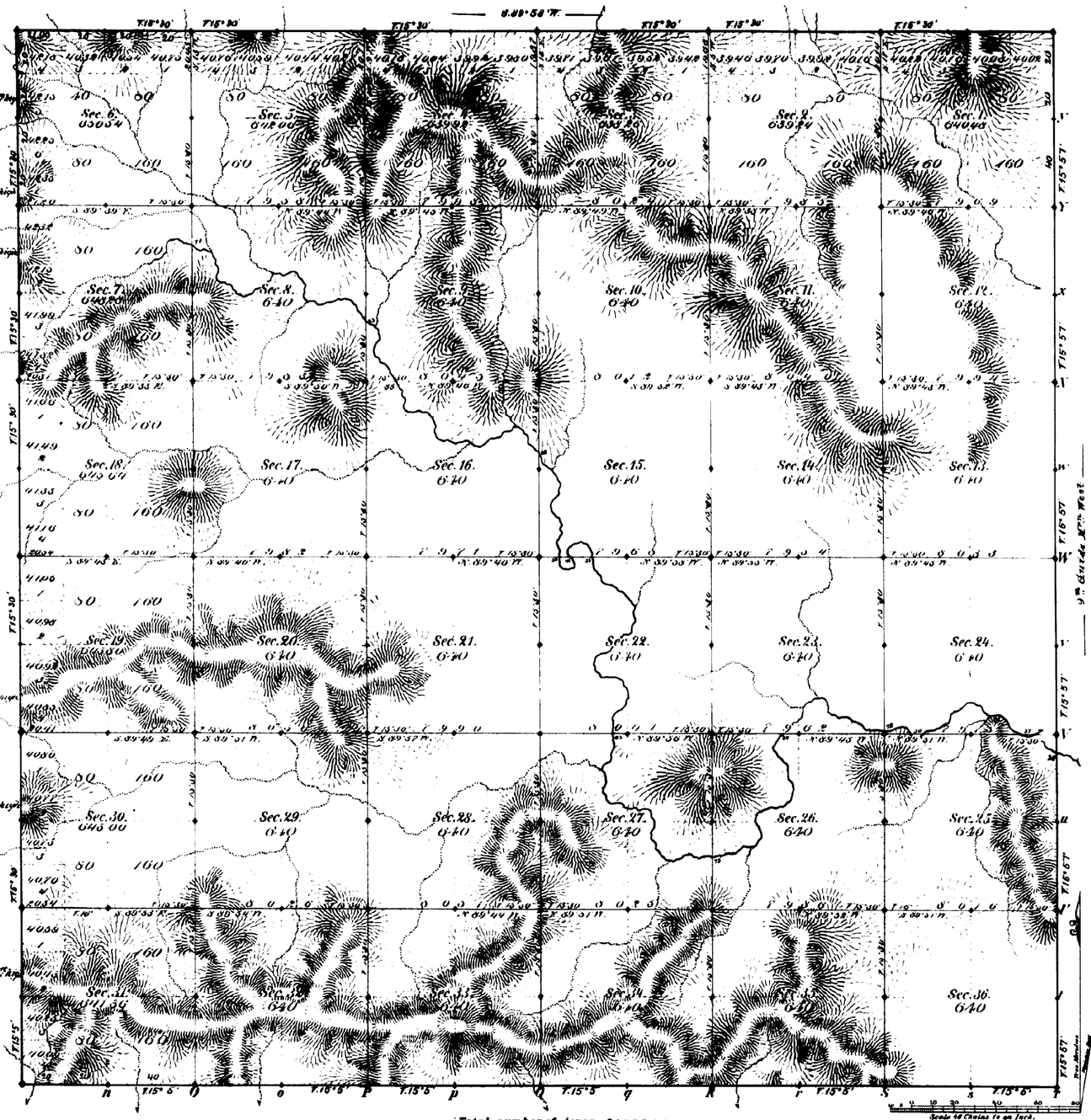

Meanders of

Posts	Courses	Chs Lks	Posts	Courses	Chs Lks	Posts	Courses	Chs Lks

Total number of Acres. 23072.58

Surveys Designated	By Whom Surveyed	Date of Contract	Amount of Surveys Mrs	Chs	Lks	When Surveyed	Magnetic Decn
W. & N. Township lines	McCarthy & Moore	Febr. 2, 1881	12	01	00	June 30, July 1, 1881	15° 18' East
Subdivisions	F. Buckley	April 21 1882	60	3	83	Oct. 19-20, 1882	15° 30'
Connections							
10th Stand. Pnt N	McCarthy & Moore	Febr. 2, 1881	6	0	0	March 16, 1881	
9th Guide Mrn W.	" " "	" "	6	0	0	March 17, 1881	

The above Map of Township No. 41 North of Range No. 73 West of the Sixth Principal Meridian in Wyoming Territory is strictly conformable to the field notes of the survey thereof on file in this Office, which have been examined and approved.

Surveyor General's Office,
Cheyenne Wyoming
December 11th 1882

Edw. C. David
Sur. Genl.

A. Gast & Co, St. Louis Mo.

1041

41 - 73

accession no 1111

EXTERIOR LINES.

Scale, 3 miles to an inch Magnetic Var. East

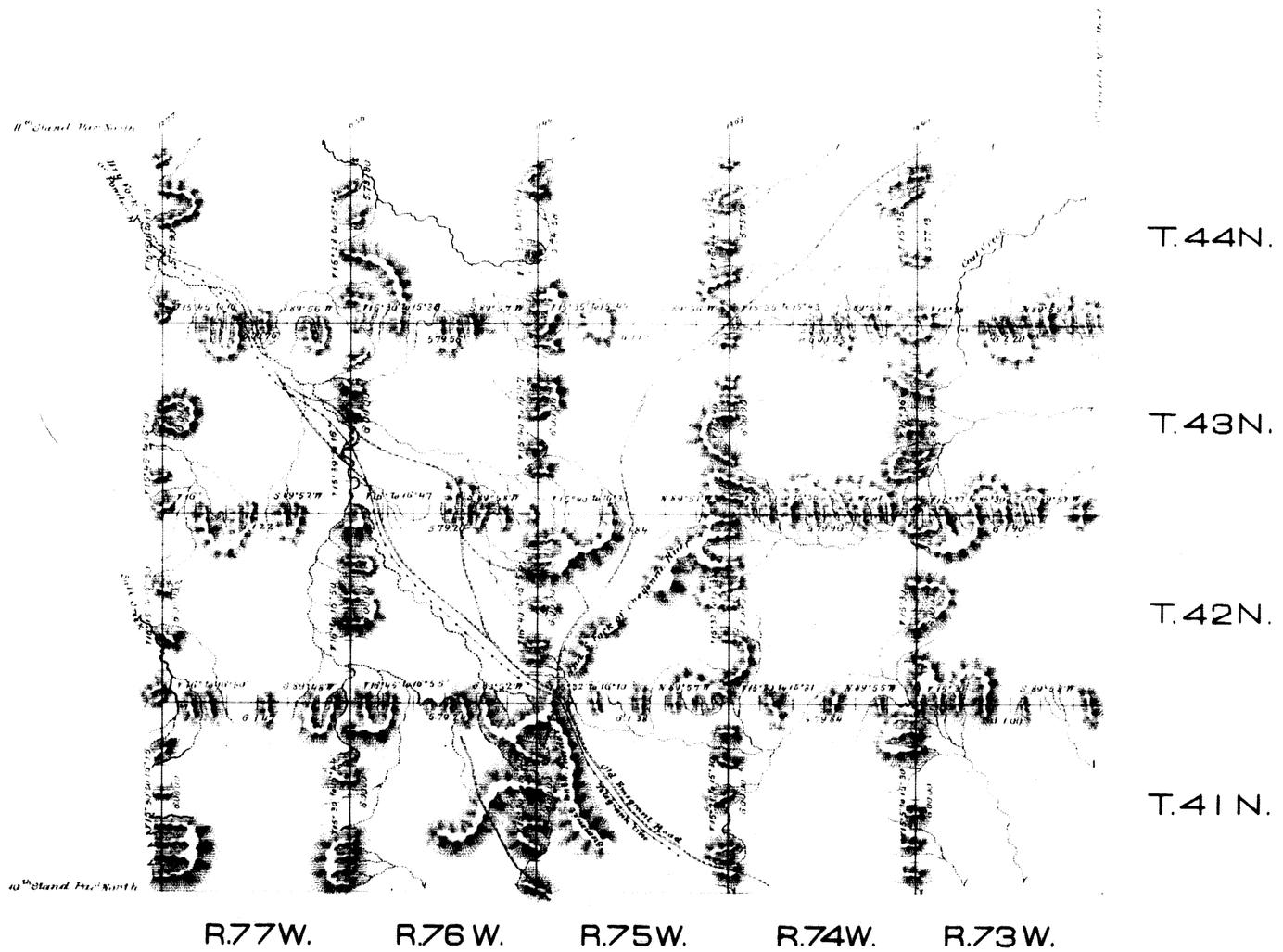

Surveys Designated	By whom surveyed	Date of Contract	Amount of Surveys			When Surveyed
			mls.	chs.	lks.	
Exterior lines	McCarthy & Moore	February 2, 1881	239	64	3	June 30–Aug. 8, 1881
Connections	" " "	" " "		62	80	" " "

I hereby certify that the above diagram of the exterior lines of Townships 41 to 44 N inclusive, Ranges 73 to 77 inclusive, West of the 6th Principal Meridian, Wyoming Territory, is strictly conformable to the field notes of the survey thereof on file in this Office, which have been examined & approved.—
Surveyor General's Office,
Cheyenne, Wyo. July 24th 1882

Edw. C. David
Surveyor General.

796

10TH STANDARD PARALLEL NORTH

From the 8th to the 10th Guide Meridian West, between Townships 40 & 41 N., Ranges 65 to 80 inch. West of the 6th Prcpl Mrn Wyo. Terr.

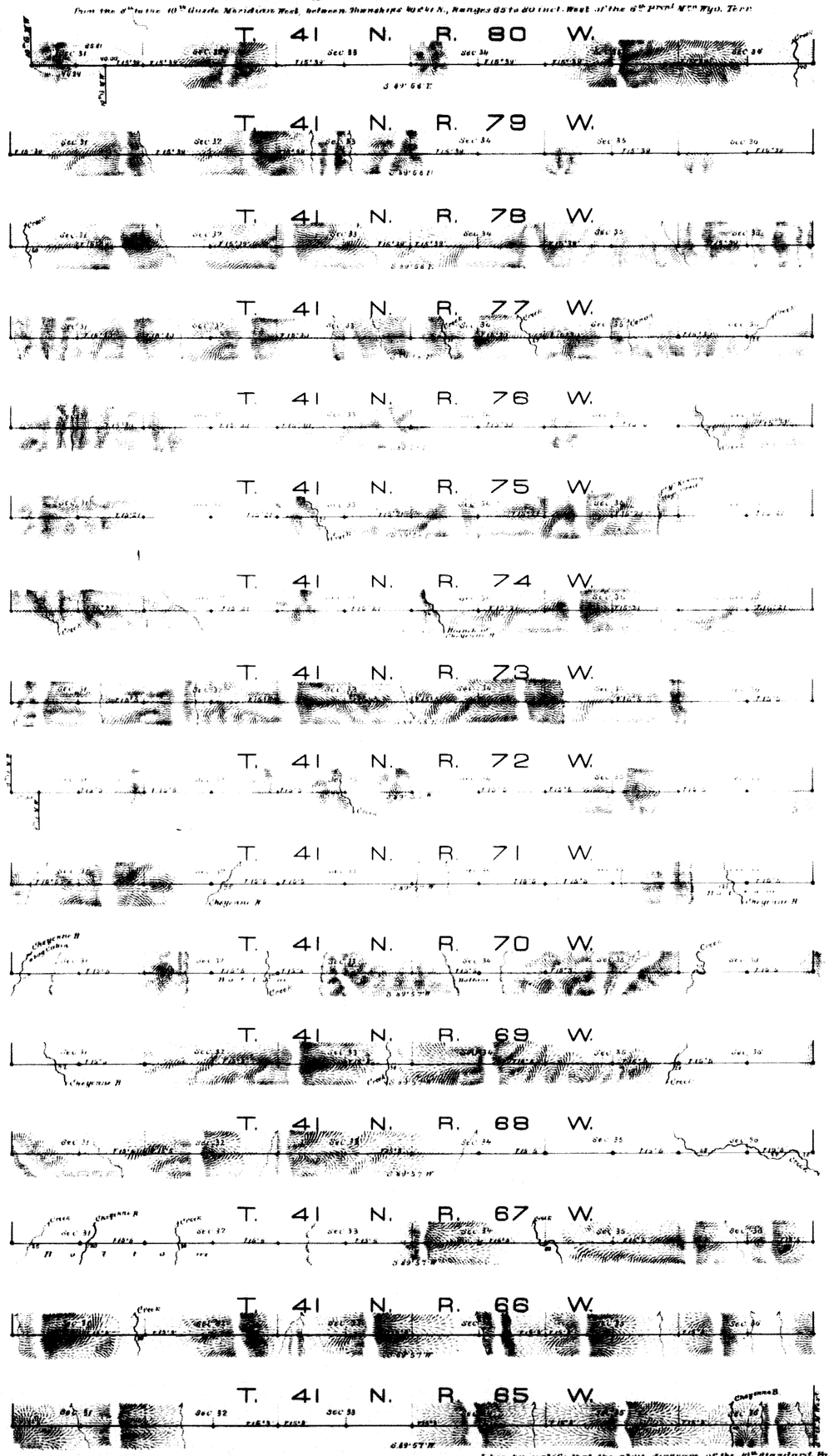

Scale 40 chs to an inch.

Magnetic variat. East.

Surveys Designated	By whom surveyed	Date of Contract	Amount of Surveys			When surveyed
			Mi.	Ch.	Lk.	
10th Stand. Prl. North	Mr. Carthy & Moses	February 2nd 1881	65	65	51	Feby 18 March 1881
Connections						

I hereby certify that the above diagram of the 10th Standard Parallel North, from the 8th to the 10th Guide Mrn W., betw. Tns 40 & 41 N., Rs 65 to 80 inch. West of the 6th Prcpl Mrn Wyo. Territ. is strictly conformable to the field notes of the survey thereof on file in this office, which have been examined and approved.

Surveyor General's Office,
Cheyenne, Wyo. July 24th 1882

Edw. C. David
Surveyor General

Accession No 1113

796

9TH GUIDE MERIDIAN WEST.

From the 10th to the 12th Standard Parallel North, between Ranges 72 & 73 West of the 6th Prin'l Mer'n Wyom Territory.

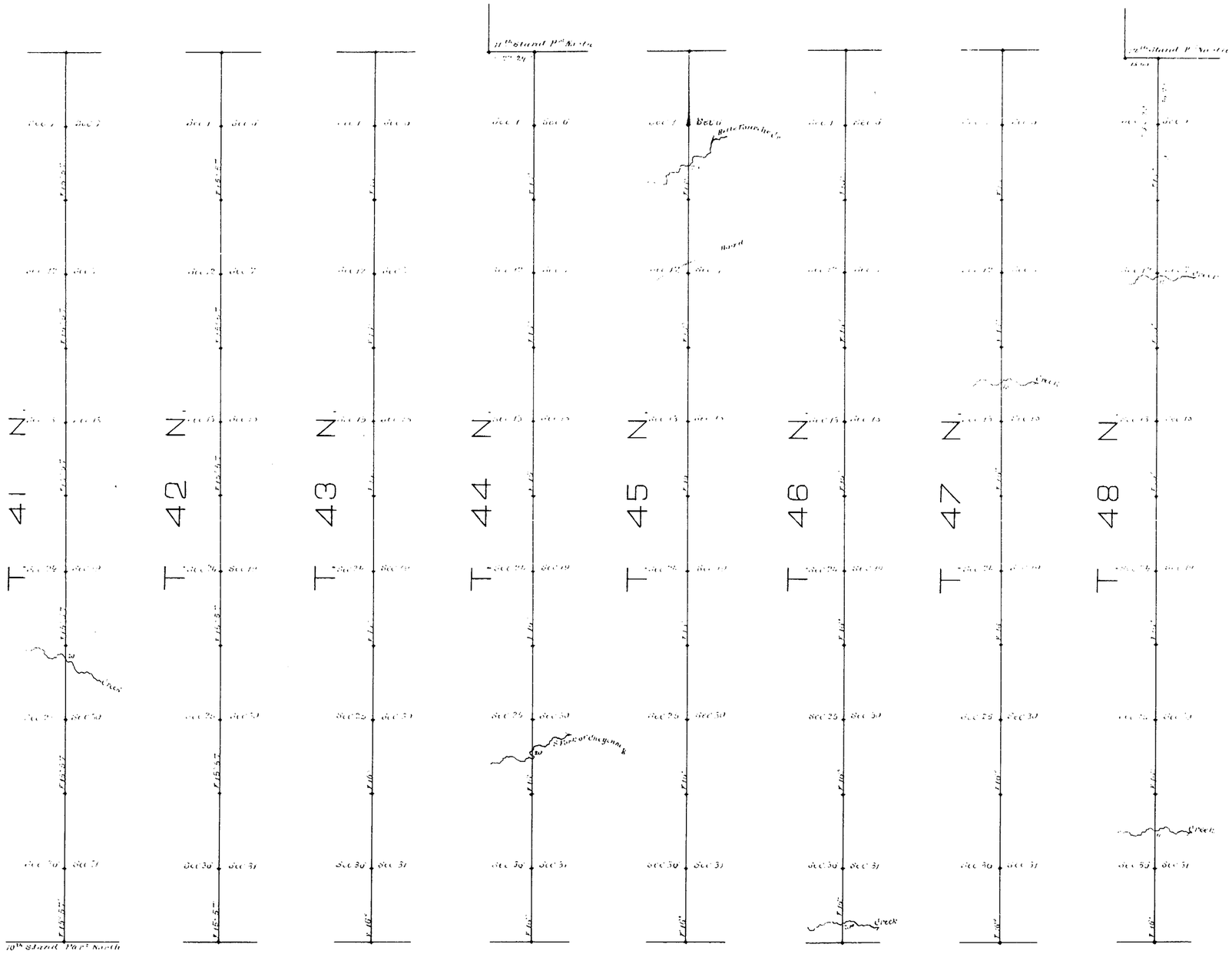

Surveys Designated By whom surveyed	Date of Contract	Amount of Surveys			When surveyed
		mi.	chs.	lks.	
9th Guide Mer'n West . Mr Carthy & Moore	February 2nd 1881	47	70	20	March 17 21, 1881
Connections		0	40	64	March 19th 21, 1881

I hereby certify that the above diagram of the 9th Guide Meridian West, from the 10th to the 12th Standard Parallel North, between Ranges 72 & 73 West of the 6th Prin'l Mer'n Wyoming Territory, is strictly conformable to the field notes of the Survey thereof on file in this Office, which have been examined and approved.

Surveyor General's Office
Cheyenne, Wyo. July 14th 1882

Edw. C. David
Surveyor General