Ac. 6692

ORIGINAL

TOWNSHIP 41 NORTH, RANGE 76 WEST, OF THE SIXTH PRINCIPAL MERIDIAN, WYOMING

DEPENDENT RESURVEY

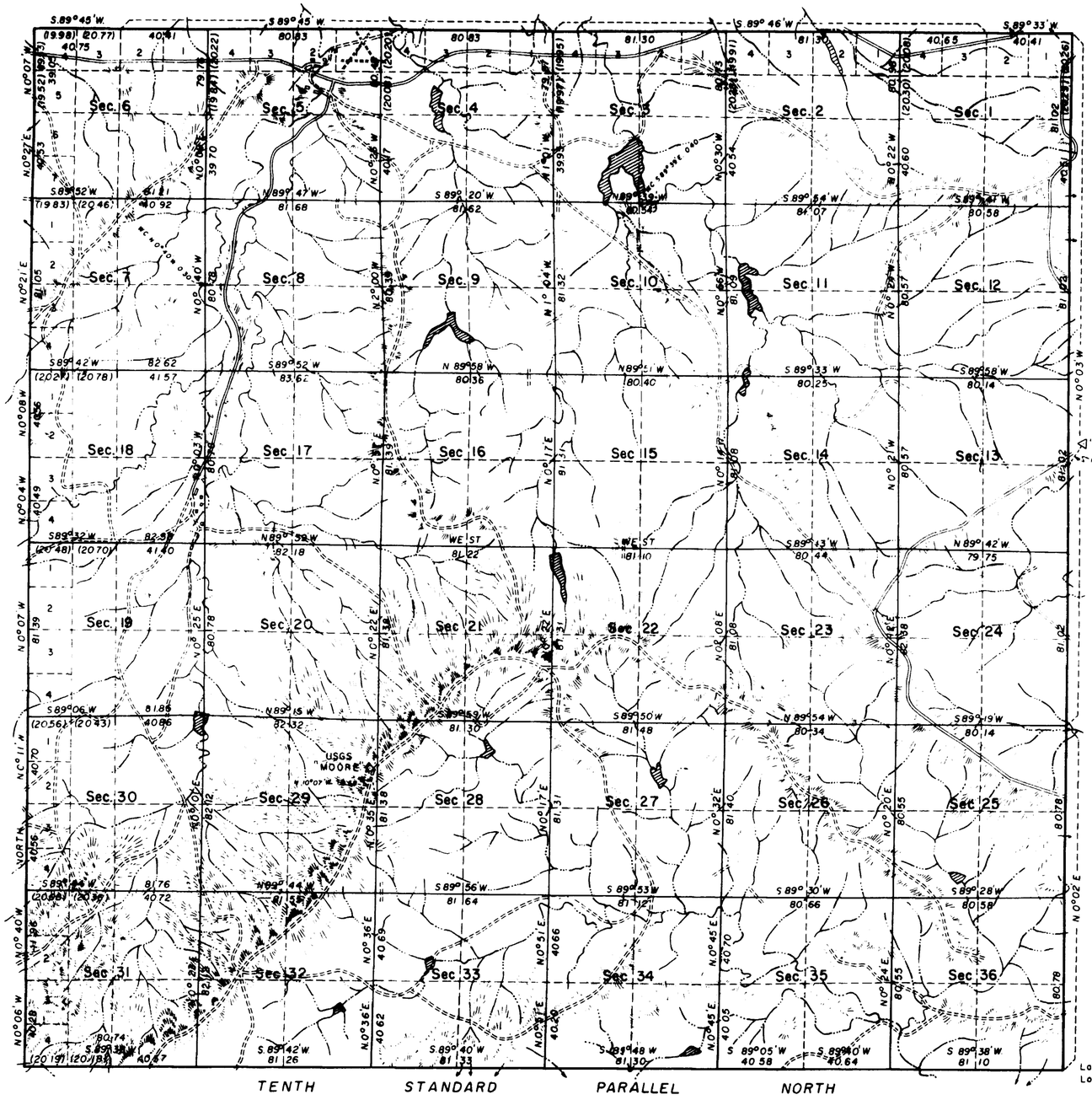

This plat represents a retracement and reestablishment of the East boundary, the Tenth Standard Parallel North through Range 76 West, and the subdivisional lines designed to restore the corners in their original locations according to the best available evidence. The lottings and areas are as shown upon the plat approved May 5, 1883.

Resurvey executed by Russell C. MacDonald September 10 to 30, 1954, under special instructions dated March 16, 1953 for Group 241, Wyoming.

UNITED STATES DEPARTMENT OF THE INTERIOR
BUREAU OF LAND MANAGEMENT
Washington, D. C. July 9, 1956

This plat is strictly conformable to the approved field notes, and the survey, having been correctly executed in accordance with the requirements of law and the regulations of this Bureau, is hereby accepted.

For the Director

Earl G. Harrington

Cadastral Engineering Staff Officer

Lat. 43°28' 23 59" N.
Long 105°55' 34.9" W.

Scale in Chains: 0 10 40 80

Total area resurveyed: 23,028.86 acres

R.C.C. & O.E.M.

1422 - A

41 - 76

(19)

6.9

1947

TOWNSHIP Nº 41 NORTH. RANGE Nº 76 WEST of the 6th Principal MERIDIAN.

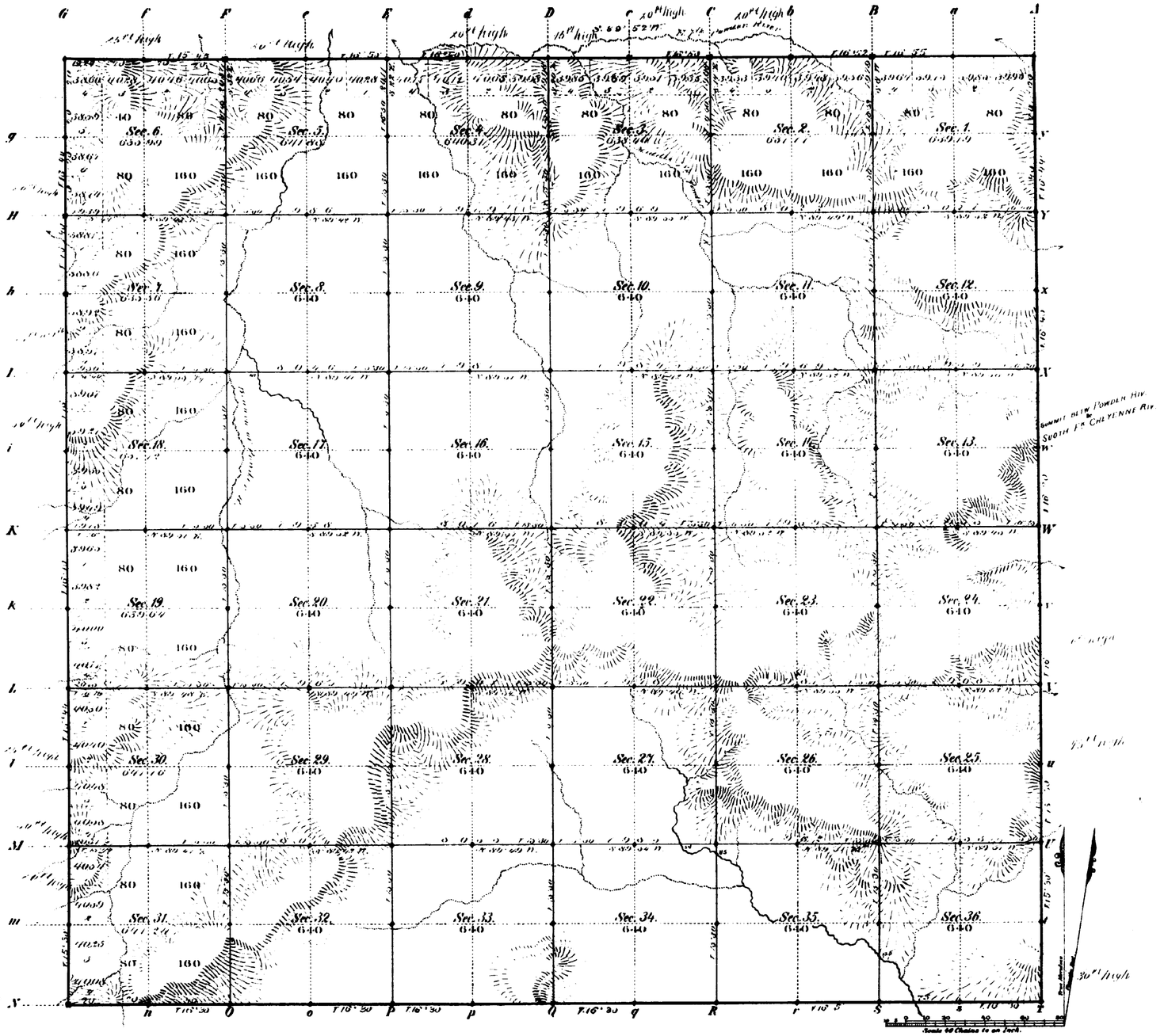

Total number of Acres. 23028.86

Surveys Designated	By Whom Surveyed	Date of Contract	Amount of Surveys M^les	Ch^s	Lks	When Surveyed	Magnetic Declination
T. D. N. Township lines	Wm Hurtley & Mason	Febr. 2nd 1881	17	79	24	July 16 to 25 & 26, 1881	16° 27' East
Subdivisions	H. O. Nanney	" " "	54	14	51	Sept. 6, 21, 28, 1881	15° 30' " "
Connections							
10th Stand. P.s	Wm Hurtley & Mason	Febr. 2nd 1881	5	41	10	August 14 1881	

The above Map of Township Nº 41 North. Range Nº 76 West of the Sixth Principal Meridian Wyoming Territory is strictly conformable to the field notes of the survey thereof on file in this Office, which have been examined and approved.

Surveyor Generals Office.
Cheyenne Wyoming
May 5th 1883.

Edw C. Davis
Dep. Sur. Gen.l

A. Gast & Co. St. Louis Mo.

1422

41 - 76

10TH STANDARD PARALLEL NORTH

From the 8th to the 10th Guide Meridian West, between Townships 40 & 41 N., Ranges 65 to 80 inct. West of the 6th Prnl Mrn Wyo. Terr.

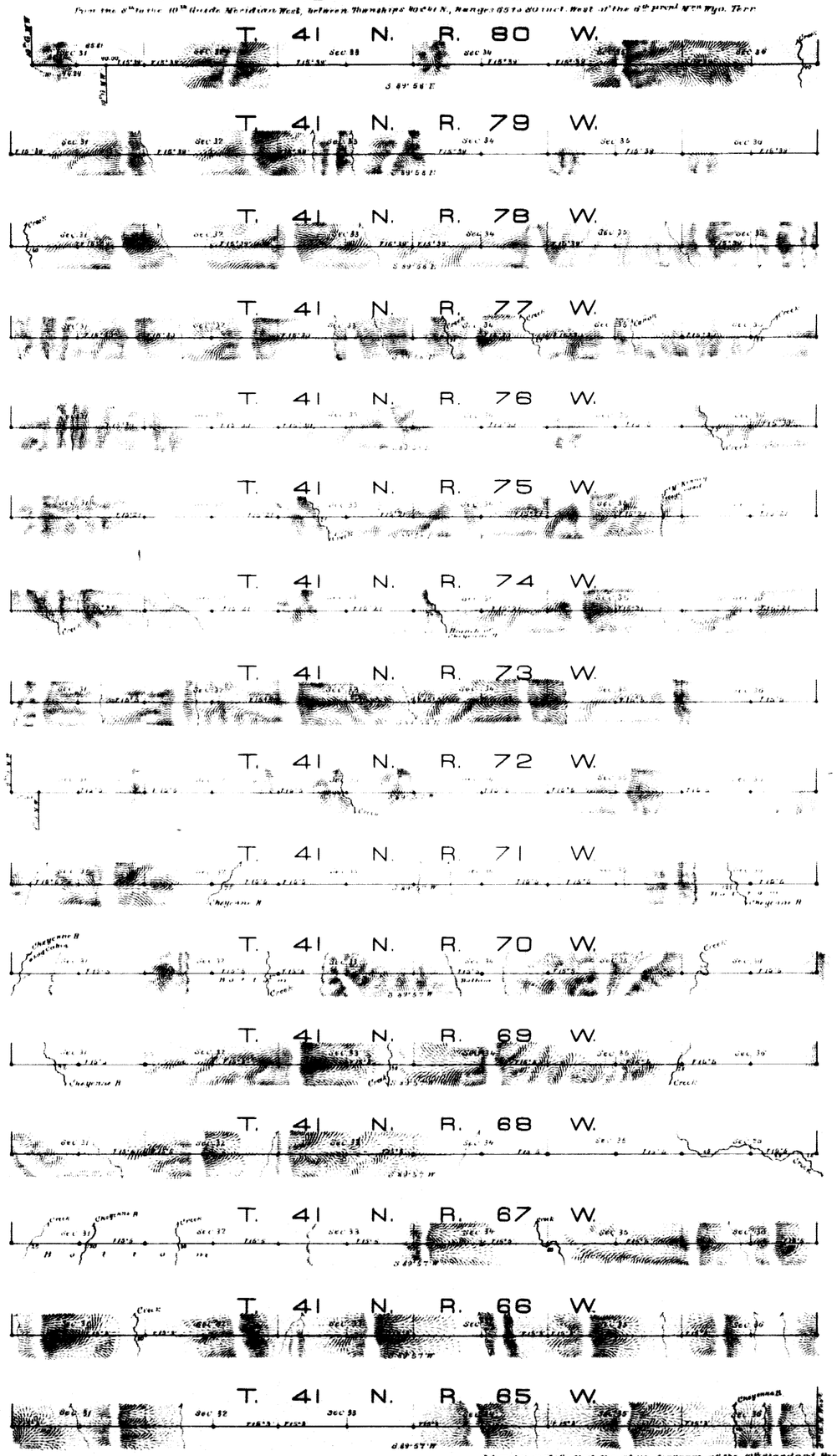

Scale 40 chs to an inch

Magnetic variat. East

Surveys Designated	By whom surveyed	Date of Contract	Amount of surveys			When surveyed
			1st	2nd	3rd	
10th Stand. Pl. North	K. Carthy & Moore	February 2nd 1881	85	65	51	Feb. 19 March 1881
Connections						

I hereby certify that the above diagram of the 10th Standard Parallel North, from the 8th to the 10th Guide Mrn W., betw. Tns 40 & 41 N., Rs 65 to 80 inct. West of the 6th Prnl Mrn Wyo. Terr. is strictly conformable to the field notes of the survey thereof on file in this Office, which have been examined and approved.

Surveyor General's Office,
Cheyenne, Wyo. July 24th 1882

Edw. C. David
Surveyor General.

Accession No. 1113

798

67

accession no 1111

EXTERIOR LINES.

Scale 3 miles to an inch. Magnetic Var. East



T.44N.

T.43N.

T.42N.

T.41N.

R.77W. R.76W. R.75W. R.74W. R.73W.

Surveys Designated	By whom surveyed	Date of Contract	Amount of Surveys			When Surveyed
			miles	chs	lks	
Exterior lines	Mc Carthy & Moore	February 2, 1881	209	64	3	June 30-Aug. 8, 1881
Connections	" " "	" " "		62	80	" " "

I hereby certify that the above diagram of the exterior lines of Townships 41 to 44 N inclusive, Ranges 73 to 77 inclusive, West of the 6th Principal Meridian, Wyoming Territory, is strictly correct, formable to the field notes of the survey thereof on file in this Office, which have been examined & approved.

Surveyor Generals Office,
Cheyenne, Wyo July 24th 1882

Edw. C. Davis
Surveyor General.