2089

TOWNSHIP No. 49 NORTH. RANGE No. 61 WEST of the 6th Principal MERIDIAN.

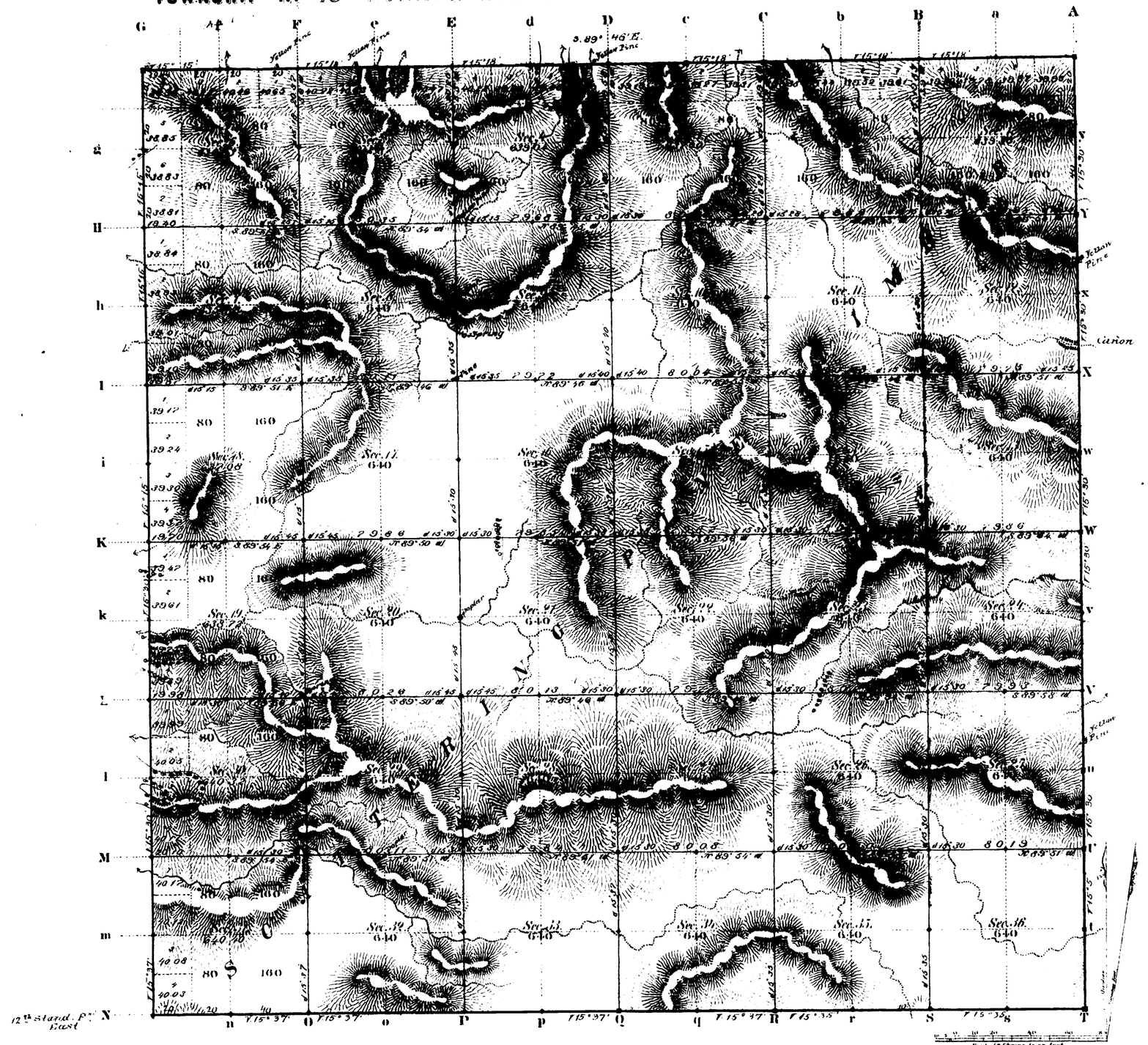

Total number of Acres. 23024.86

Surveys Designated	By Whom Surveyed	Date of Contract	Amount of Surveys Mi.	Ch.	Lk.	When Surveyed	Magnetic Declination
E. & N. Township lines	Louis F. Stahle	Sept. 28, 1881	11	79	44	June 2, 3, 5, 1882	15° 24' East
Subdivisions	" " "	" " "	59	78	19	June 12 22, 1882	15° 30' "
Connections							
W. Township line	" " "	" " "	6	00	00	Octob. 20, 1881	
12th Stand. P. N.	Hanson & Carson	May 6, 1881	6	00	00	May 25, 1881	

The above Map of Township No. 49 North Range No. 61 West of the Sixth Principal Meridian Wyoming Territory is strictly conformable to the field notes of the survey thereof on file in this Office, which have been examined and approved

Surveyor General's Office,
Cheyenne Wyoming
June 6th 1883

Edw. C. David
Surv. Genl.

A. Gast & Co. St. Louis Mo.

94 A

2090

Township No. 49 North Range No. 61 West of the 6th. Principal Meridian: Wyoming.

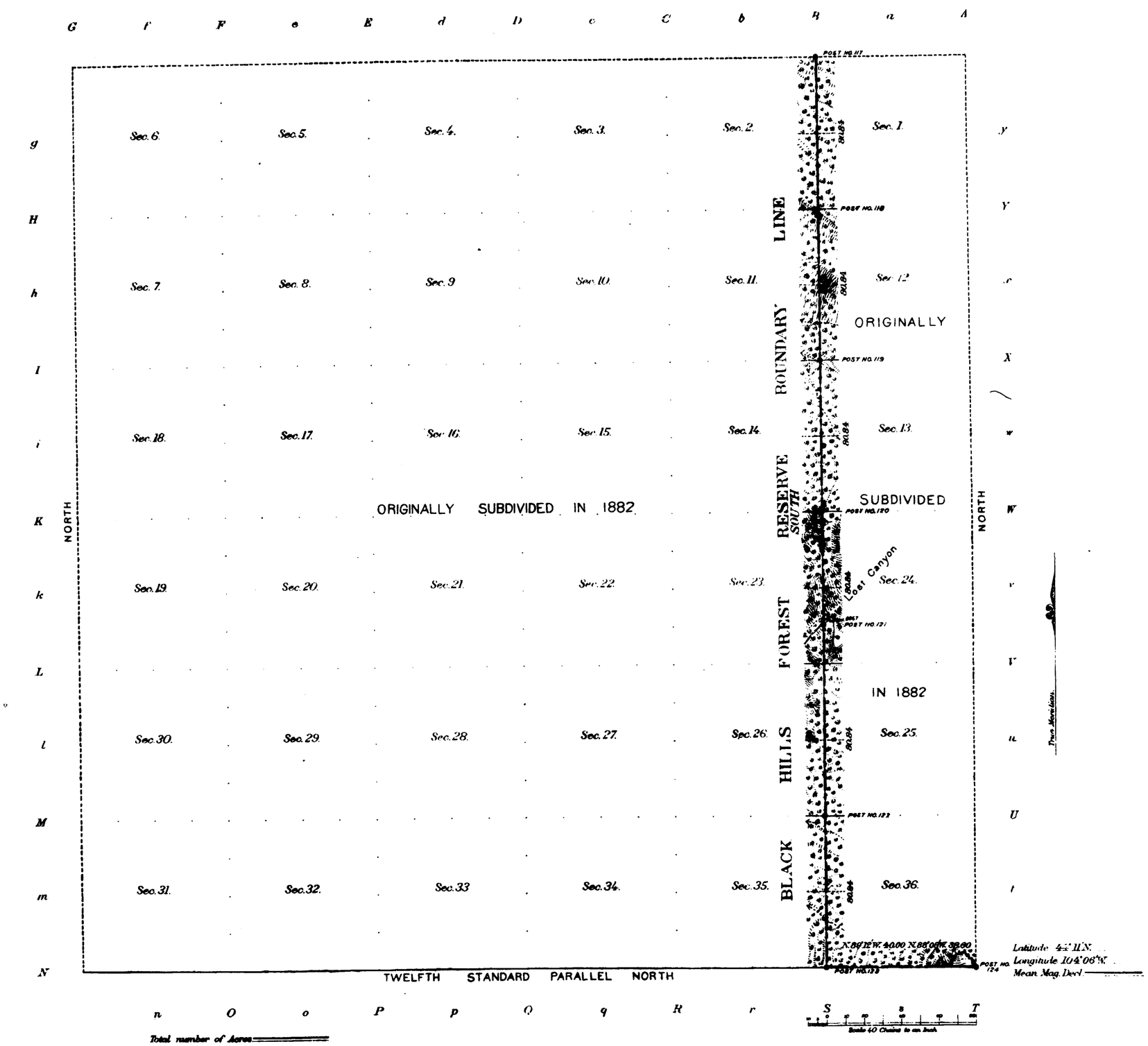

Total number of Acres

Surveys Designated	By Whom Surveyed	Amount of Surveys M. Ch. Lk.	When Surveyed
Township lines			
Subdivisions	W.H. Thern	6 5 4	June 20-21, 1900

The above Map of Township No. 49 North, of Range No. 61 West of the 6th. Principal Meridian, Wyoming, is strictly conformable to the field notes of the survey thereof on file in this Office, which have been examined and approved.

U. S. Geological Survey
Washington, D. C.
March 6th, 1901

Chas. D. Walcott
Director.

1535 A

49 - 61

RECEIVED S. G. O.
JUN 10 1901
CHEYENNE, WYO.

5239

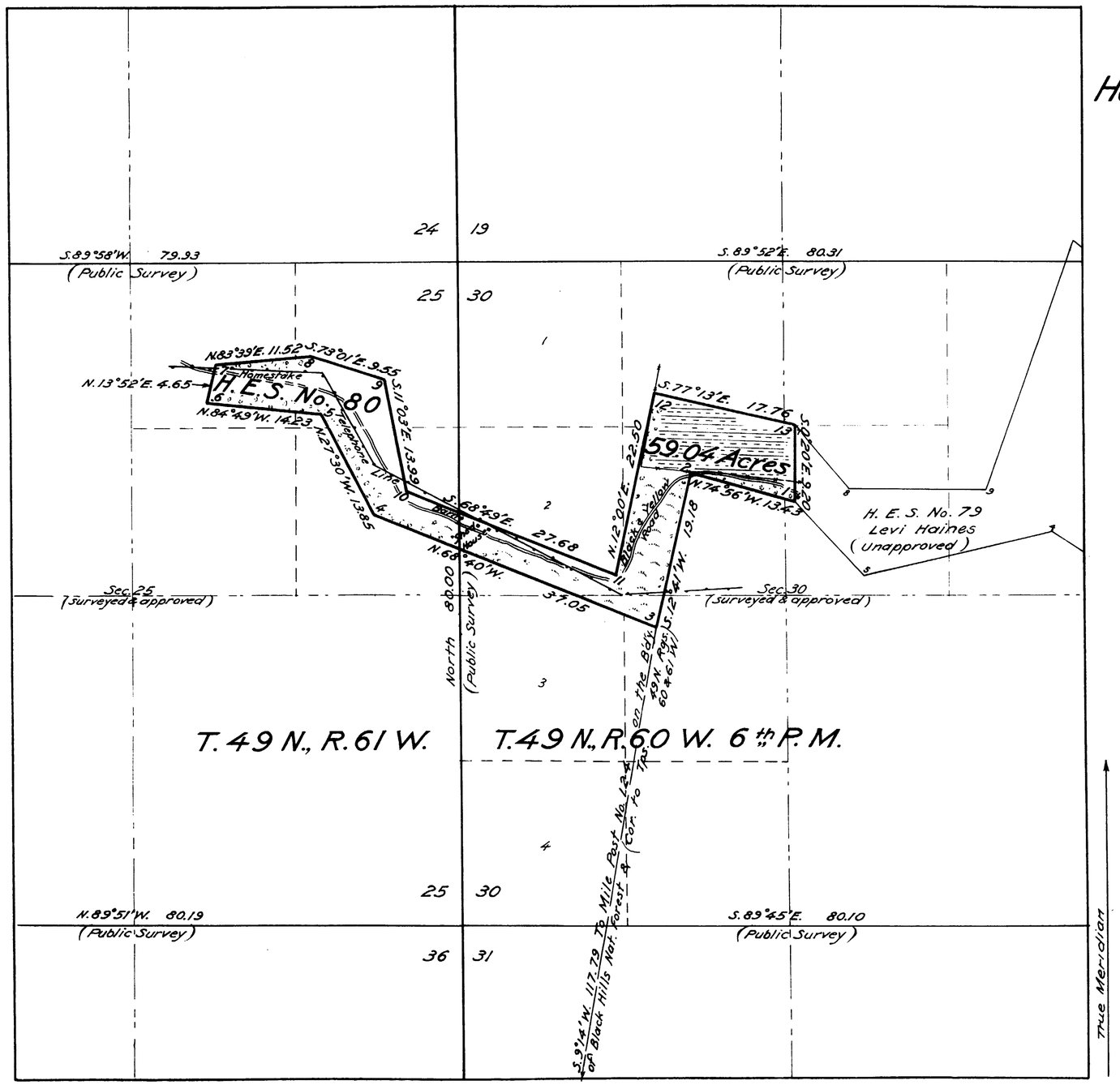

PLAT OF

HOMESTEAD ENTRY SURVEY No. 80,

in the

SUNDANCE NATIONAL FOREST,

in

Section 30, surveyed, T.49N., R.60W.,
Section 25, surveyed, T.49N., R.61W.,

of the

Sixth Principal Meridian,

Wyoming.

This plat of Homestead Entry Survey No. 80, situated in Section 30, surveyed, in Township 49 North of Range 60 West, and in Section 25, surveyed, in Township 49 North of Range 61 West, and in Section ——— surveyed, in Township ——— of Range ——— and in Section ——— surveyed, in Township ——— of Range ——— of the ——— Sixth Principal Meridian is strictly conformable to the field notes of the Survey thereof, on file in this office, which have been examined and approved

Office of U.S. Surveyor General,
Cheyenne Wyoming.
March 7, 1916

Charles L. Seeley
U.S. Surveyor General,
for Wyoming.

Scale
10 Chains equal 1 inch

Initials RBJ

Surveys Designated	By Whom Surveyed	Instructions or Contract No	Instructions or Contract Date	When Surveyed Begun	When Surveyed Completed	Date of Approval
H.E. Survey No. 80	J. P. Davis Surveyor Forest Service	80	Apr. 13, 1914	June 29	July 1, 1914	Mar. 7, 1916
" " " " 79	J. P. Davis Surveyor Forest Service		Apr. 11, 1914	June 22-25, 1914	July 1, 1915	
Subdivisions	Louis F. Stahle		Sept. 28, 1881	June 12	27, 1882	June 6, 1882
H.E.S. No. 80, Supplemental.	H. Chester Campbell Surveyor Forest Service		July 27, 1915 Suppl. Instr.	Aug. 23	24, 1915.	

Areas			
H.E. Survey No. 80		Conflicts	
In Section ———	———		
In Section ———	———		
In Section ———	———		
In Section ———	———		
Total	59.04		

List No. 2-601, Date June 22, 1910.
Act of June 11, 1906; Act of March 4, 1913.
Act of June 30, 1914; Act of March 4, 1915.

Latitude 44°12'N.
Longitude 104°06'W.
Mean Mag. Decl. 15°21'E.
} At Cor. No. 1.

FORM 85-A

80

Accepted by Commr
Nov. 26, 1917
Trans to Sundance
Feb. 23, 1918

44 4921 102

TOWNSHIP EXTERIORS

Scale 160 chains to 1 inch.

Table of Mileage

Surveys Designated	Miles	Chains	Links
12th. Standard Parallel	3	68	92
Connections	0	36	17



THIS PLAT
of the
retracement of the 12th. Standard Parallel North through fractional Range 60 West and part of Range 61 West, 6th. Principal Meridian, Wyoming, is strictly conformable to the field notes thereof, which have been examined approved and filed in this office.

U.S. Geological Survey
Washington D.C. *March 6th. 1901*

Chas D. Walcott
Director

Latitude 44° 11'N.
Longitude 104° 05'W.
Mean Mag. Decl. 15° 20'E.

RECEIVED S. G. O.
JUN 10 1901
CHEYENNE, WYO.

2959

Indexes (14) 1171

14

12TH STANDARD PARALLEL NORTH

from the 8th Guide Meridian West, betn Tps 48 & 49 North, to the East Boundary of Wyoming

(Course East)

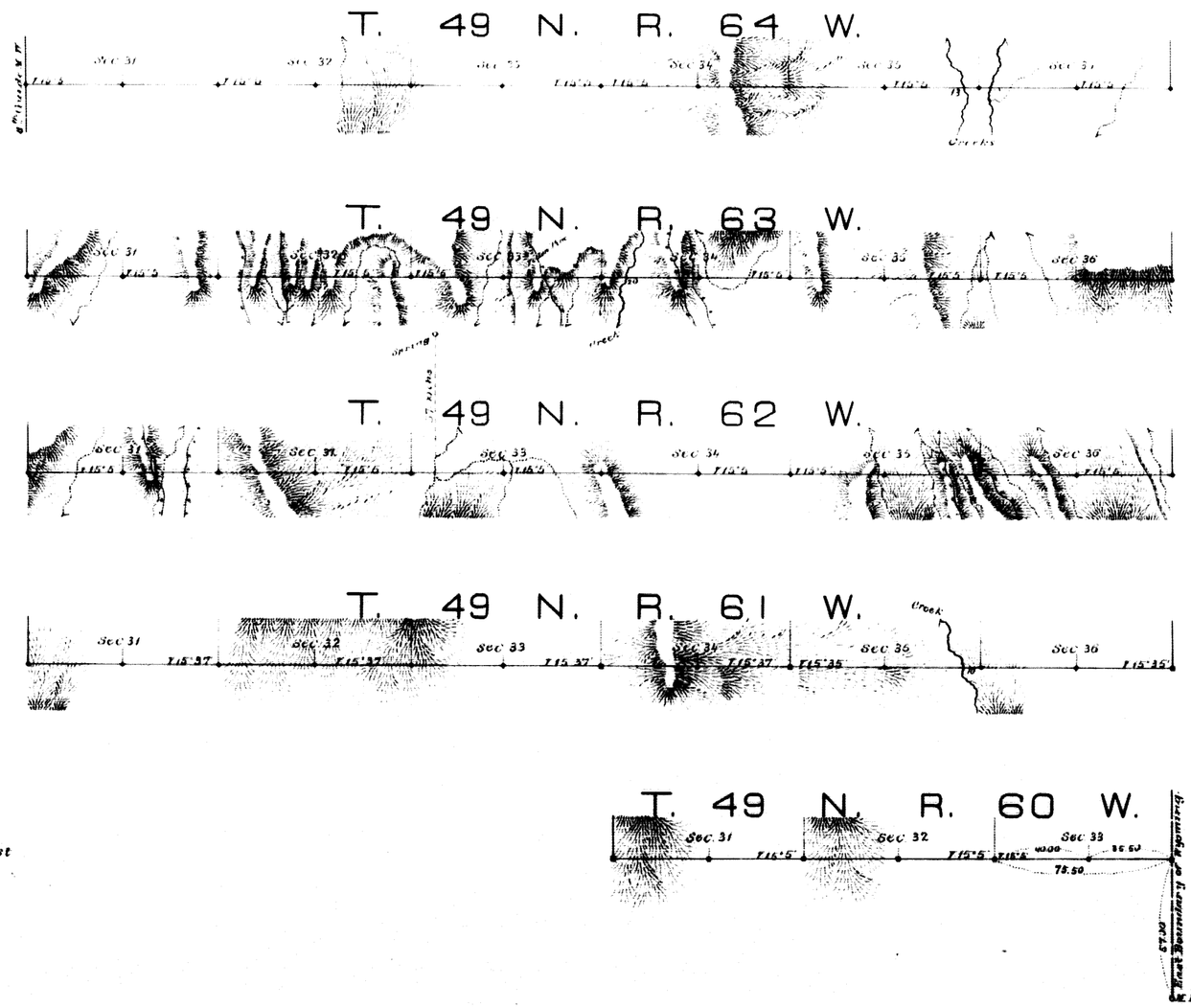

Scale, 40 chains to an inch

Magn. Var. East

Surveys Designated	By whom surveyed	Date of Contract	Amount of Surveys Mls.	Chs.	Lks.	When Surveyed
12th Stand. Par. N.	Hanson & Carson	May 6th 1881	26	75	50	May 23-25, 1881
Connections	" " "	" " "	0	57	0	May 25, 1881

I hereby certify, that the above diagram of the 12th Stand. Parall. North, from the 8th Guide Mer. West, betn Tps 48 & 49 N, to the East Boundary of Wyom. is strictly conformable to the field notes of the survey thereof on file in this Office, which have been examined and approved.

Surveyor General's Office.

Cheyenne, Wyo. Aug. 3rd 1882.

Edw. C. David

Surveyor General.

850

(20)

2097

100

EXTERIOR LINES.

SCALE 3 MILES TO 1 INCH. MAGNETIC VARIATION E.

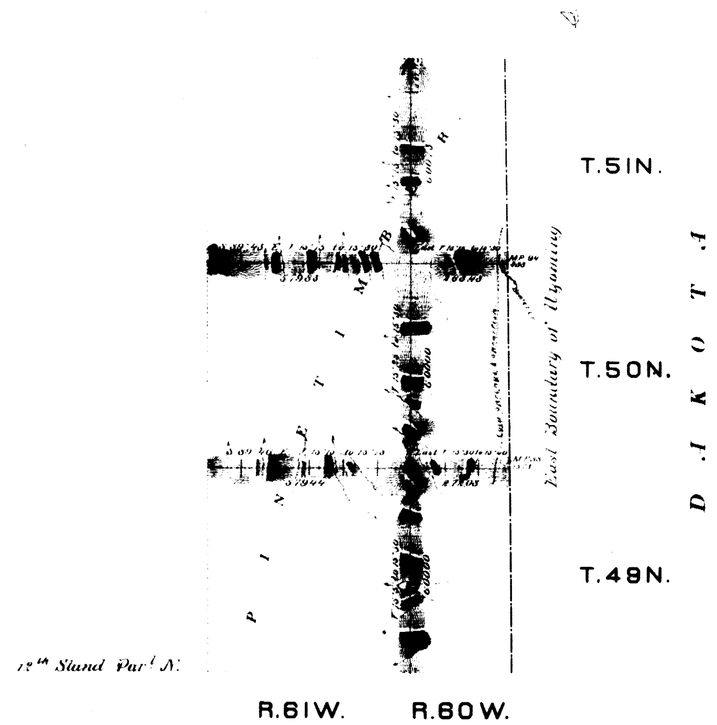

Surveys Designated	By whom surveyed	Date of contract	Amount of surveys mls	chs	lks	When surveyed
Exterior lines	Louis F. Stahle	Sept 28 1881	35	00	56	June 2 - 9, 1882
Connections	- -	- - -		24	61	- - -

I hereby certify that the above diagram of the exterior lines of Tps No 49 50 & 51 N Rgs No 60 & 61 West of the 6th Principal Meridian, Wyoming Territory, is strictly conformable to the field notes of the survey thereof on file in this Office, which have been examined and approved.

Surveyor Generals Office
Cheyenne Wyo June 6th 1883.

Edw. C. David
Surveyor General.

1538

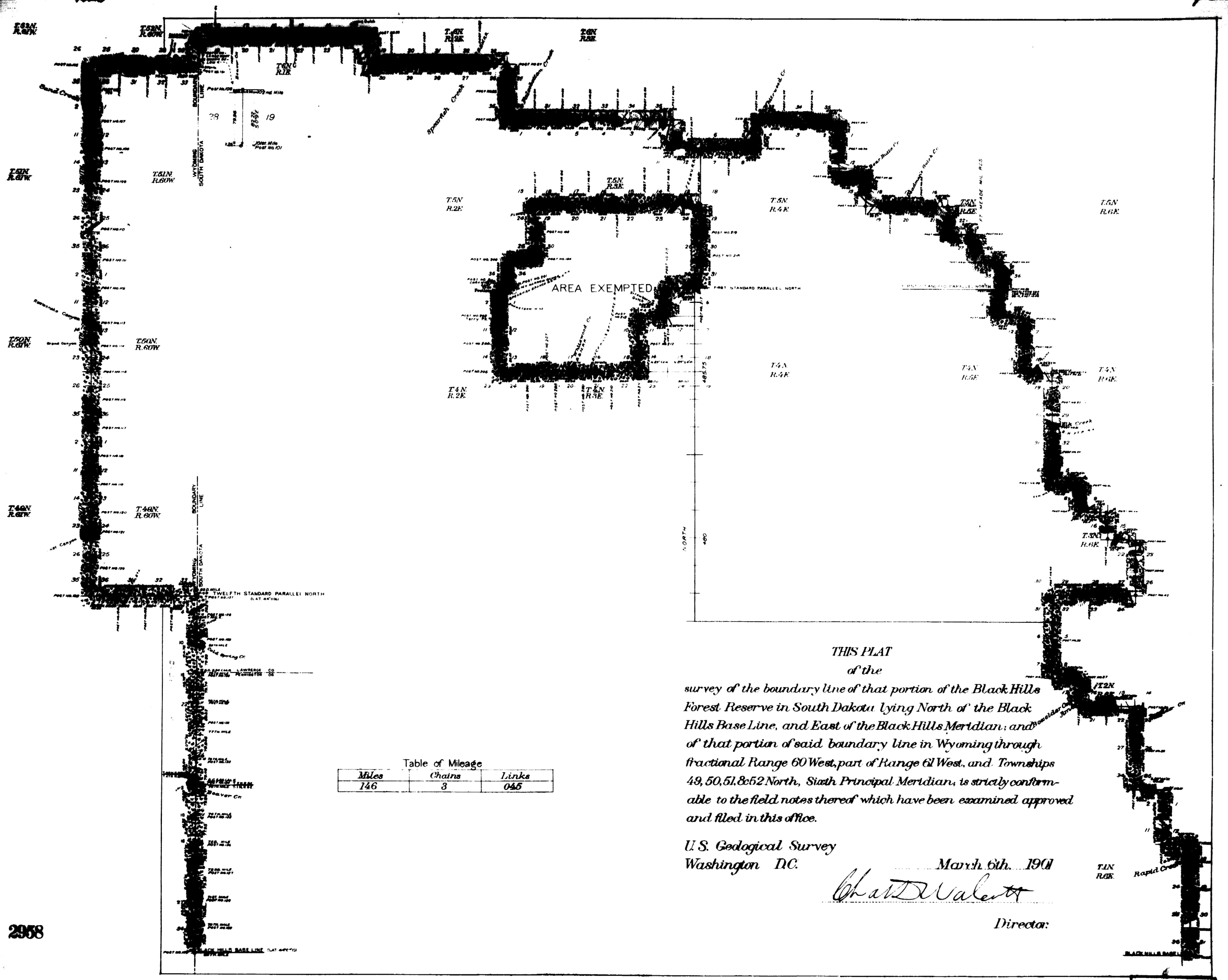

Table of Mileage

Miles	Chains	Links
146	3	045

THIS PLAT

of the

survey of the boundary line of that portion of the Black Hills Forest Reserve in South Dakota lying North of the Black Hills Base Line, and East of the Black Hills Meridian; and of that portion of said boundary line in Wyoming through fractional Range 60 West, part of Range 61 West, and Townships 49, 50, 51, & 52 North, Sixth Principal Meridian, is strictly conformable to the field notes thereof which have been examined approved and filed in this office.

U.S. Geological Survey
Washington D.C. *March 6th. 1901*

Chas D. Walcott

Director.

2958

RECEIVED S. G. O.
JUN 10 1901
CHEYENNE, WYO.