(21)

ACCESSION NO. 2135

36

TOWNSHIP No 49 NORTH. RANGE No 65 WEST of the 6th Principal MERIDIAN.

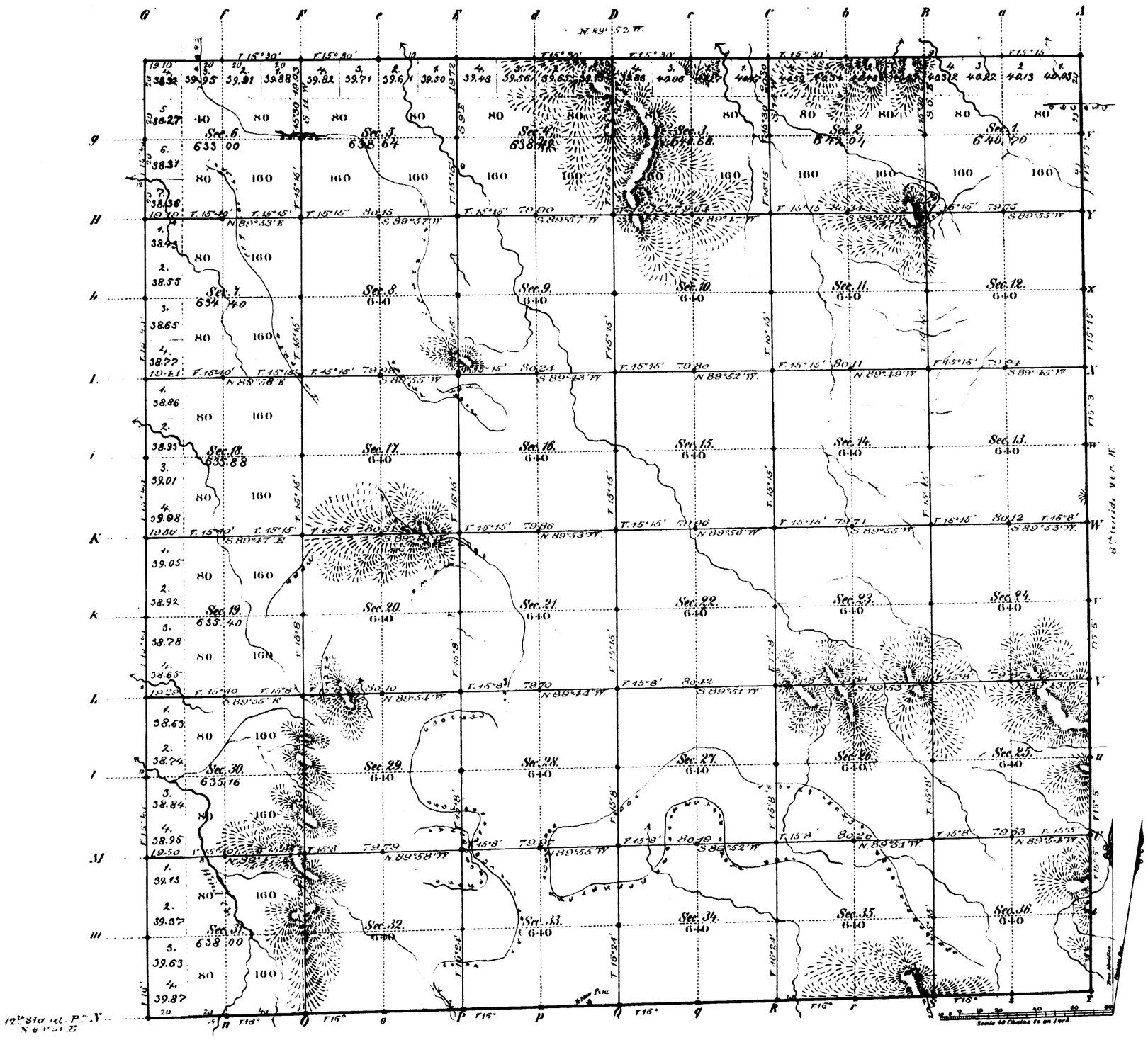

Total number of Acres. 23,012.30

Surveys Designated	By Whom Surveyed	Date of Contract	Amount of Surveys Miles	Chs	Lks	When Surveyed	Magnetic Declination
N. Township line	Ed. F. Stahle	April 22 1882	5	79	10	Mch 15, 1882	15° 30' East
Subdivisions	" " "	" " "	59	76	60	Octr 20-22, 1882	15° 12' " "
Connections							
W. Township l.	S. A. Harrison	July 12 1882	6	00	00	Aug. 18, 1882	
8th Guide W.	L. F. Stahle	Sept 28, 1881	6	00	00	Oct. 10 1881	
12th Stand. P.N.	E. F. Stahle	Aug 12, 1881	6	00	00	July 5, 1881	

The above Map of Township No 49 North Range No 65 West of the Sixth Principal Meridian Wyoming Territory is strictly conformable to the field notes of the survey thereof on file in this Office, which have been examined and approved.

Surveyor Generals Office.
Cheyenne Wyoming
July 28th 1883

Edw. C. David
Dep. Surv. Gen.l

A. Gast & Co. St. Louis, Mo.

1560

49 - 65

ORIGINAL

Ac. 6906

TOWNSHIP 49 NORTH, RANGE 65 WEST, OF THE SIXTH PRINCIPAL MERIDIAN, WYOMING.

SUPPLEMENTAL PLAT OF SECTION 6

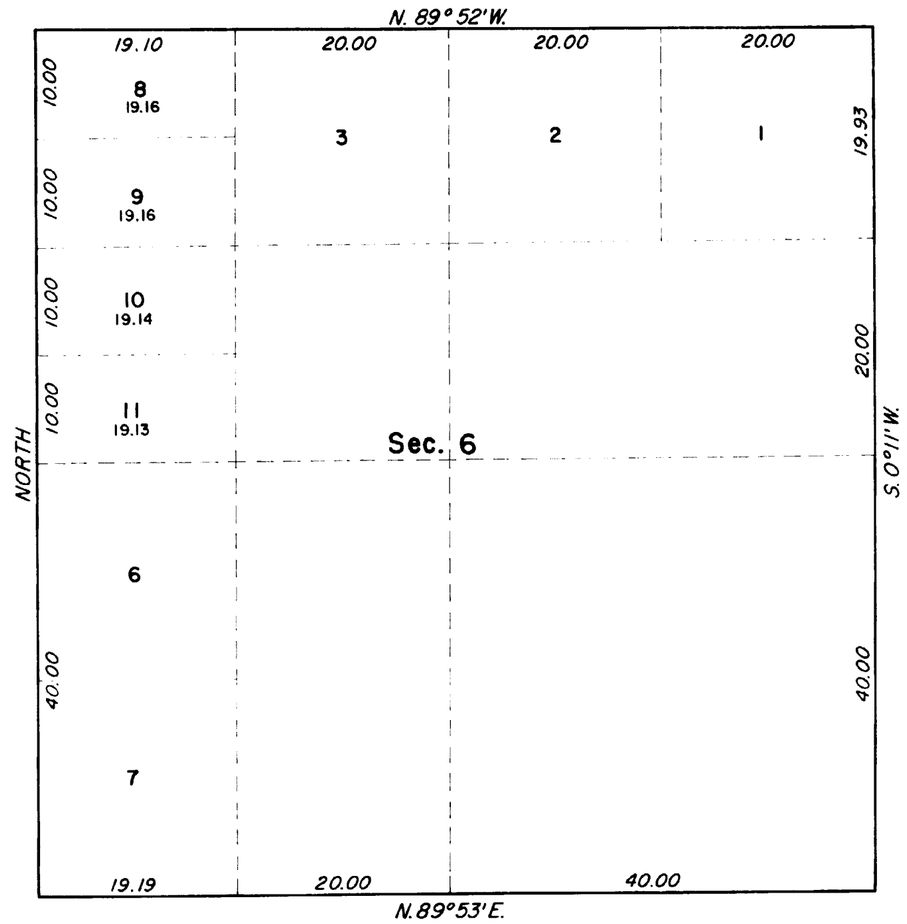

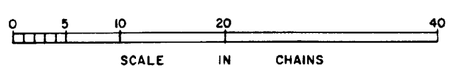

This supplemental plat of Section 6, Township 49 North, Range 65 West of the Sixth Principal Meridian, Wyoming, shows a subdivision of original Lots 4 and 5, based upon the plat approved July 28, 1883, to which reference will be made for areas not shown hereon.

UNITED STATES DEPARTMENT OF THE INTERIOR
BUREAU OF LAND MANAGEMENT
Washington, D.C. May 6, 1963

This plat, showing amended lottings, is based upon the official records, and having been correctly prepared in accordance with the regulations, is hereby accepted.

For the Director

E. E. Lemmington

Chief, Division of Engineering

Filed in Land Office May 28, 1963

1560-A

49-65

(11. 845 Indexed

12TH. STANDARD PARALLEL NORTH.

73.

From the 8th to the 10th Guide Meridian West, betw. Townships 48 & 49 North, Ranges 65 to 80 West of the 6th Principal Meridian, Wyom. Territory. — Course N. 89° 51' E.

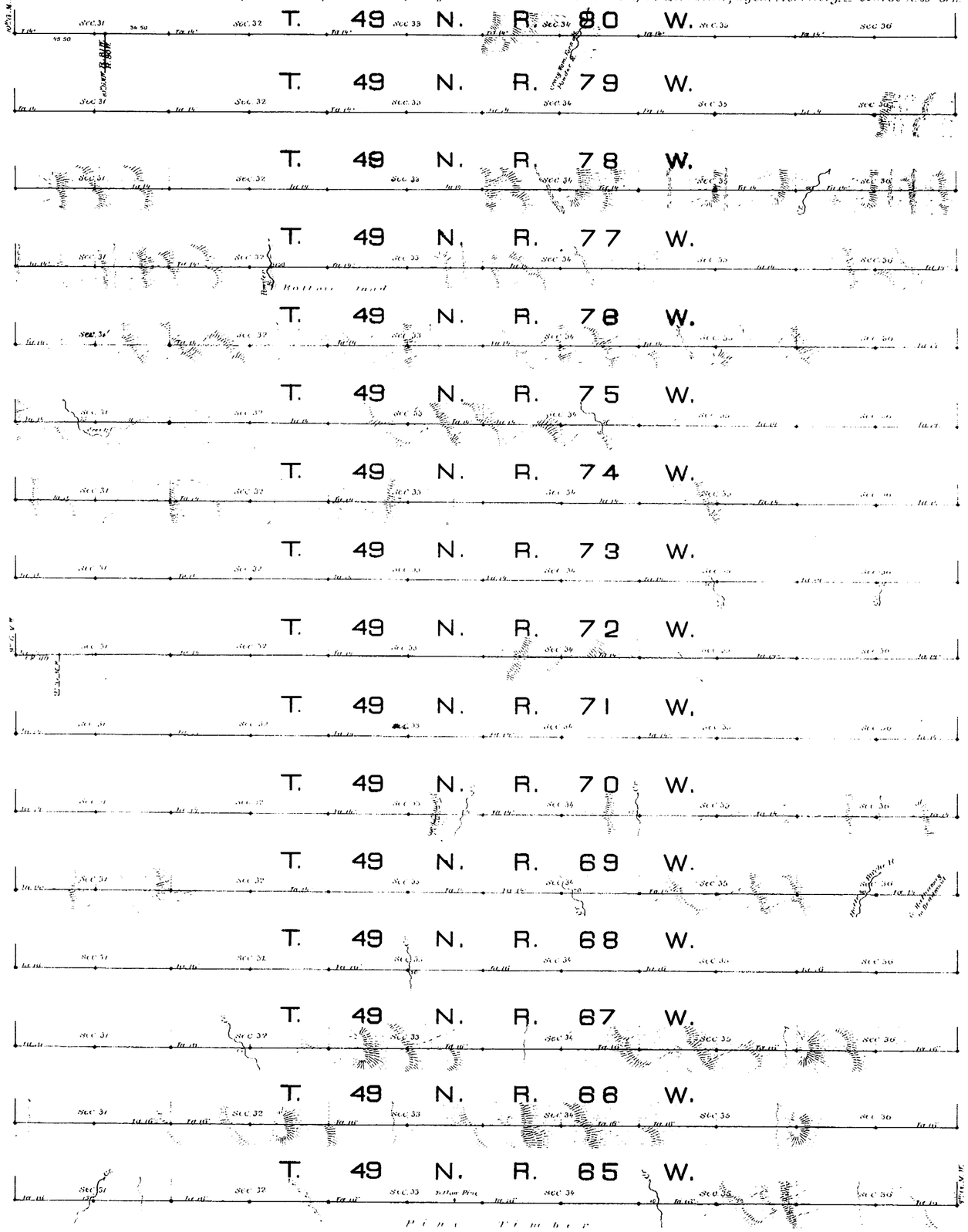

Scale, 40 chains to an inch.

Magnetic variation East.

Surveys Designated	By whom surveyed	Date of Contract	Amount of Surveys			When surveyed
631	Edw. T. Stahle	Aug. 12, 1880	96	00	00	June & July 1881

I hereby certify that the above diagram of the 12th Standard Parallel N. from the 8th to the 10th Guide Meridian W. betw. Tns. 48 & 49 N., Ranges 65 to 80 W. of the 6th Prnl. Mer. Wyom. Terr. is strictly conformable to the field notes of the survey thereof on file in this Office which have been examined and approved.

Surveyor General's Office.
Cheyenne, Wyo. Sept. 17th 1881

Edw. C. David
Surveyor General.

(21)
Indexed

2189

51

EXTERIOR LINES.

Scale 5 miles to 1 inch. Magnetic Variation 15°



Surveys designated	By whom surveyed	Date of contract	Amt. of surveys			When surveyed
			miles	chs.	lks.	
Exterior lines	Ed. F. Stahle	April 22 1882.	0.	79.	10	Dec. 15 1882.

I hereby certify that the above diagram of the Exterior lines of T. 49 N. R. 85 West of the Sixth Principal Meridian, Wyoming Territory is strictly conformable to the field notes of the survey thereof on file in this Office, which have been examined & approved.
Surveyor Generals Office
Cheyenne Wyo. July 29th 1883.

Edw. C. Davis
Surveyor General

1087

Indexed (14) accession no. 1265

8TH GUIDE MERIDIAN WEST

from the 12th to the 13th Standard Parallels North between Ranges 64 and 65 West of the 6th Prcpl Meridian

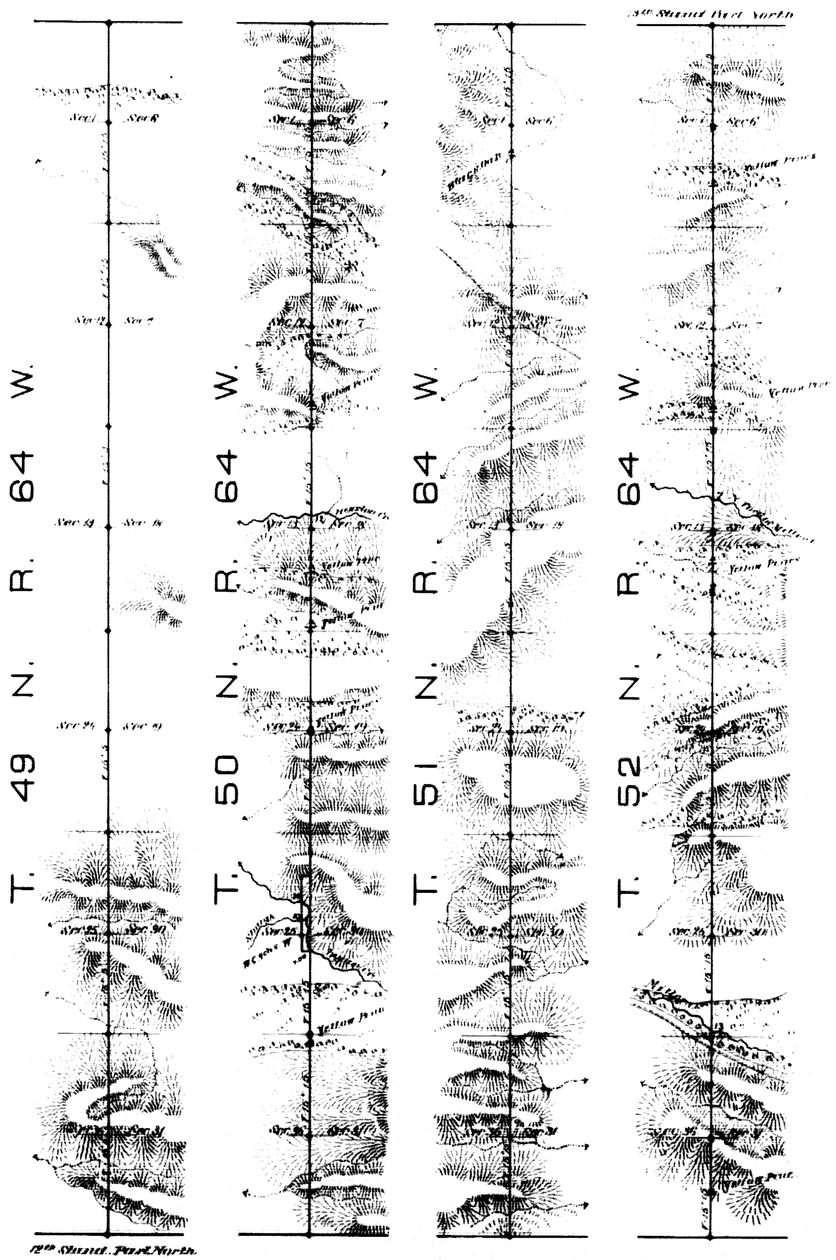

Scale 40 chains to an inch

Magnetic Variation East

Surveys Designated	By whom surveyed	Date of Contract	Amount of Surveys mls.	chs.	lns.	When Surveyed
8th Guide Mer. W.	Louis F. Stuhle	September 22. 1881	24	0	0	October 10-13. 1881

I hereby certify that the above diagram of the 8th Guide Meridian West from the 12th to the 13th Standard Parallels North, between Ranges 64 & 65 West of the 6th Principal Meridian, Wyoming Territory is strictly conformable to the field notes of the Survey thereof, on file in this Office, which have been examined and approved.

Surveyor General's Office
Cheyenne Wyo. Oct. 4th 1882

Edw. C. David
Surveyor General