8223 **Click Here for Field Notes**

ORIGINAL

TOWNSHIP 49 NORTH, RANGE 66 WEST, OF THE SIXTH PRINCIPAL MERIDIAN, WYOMING.

DEPENDENT RESURVEY

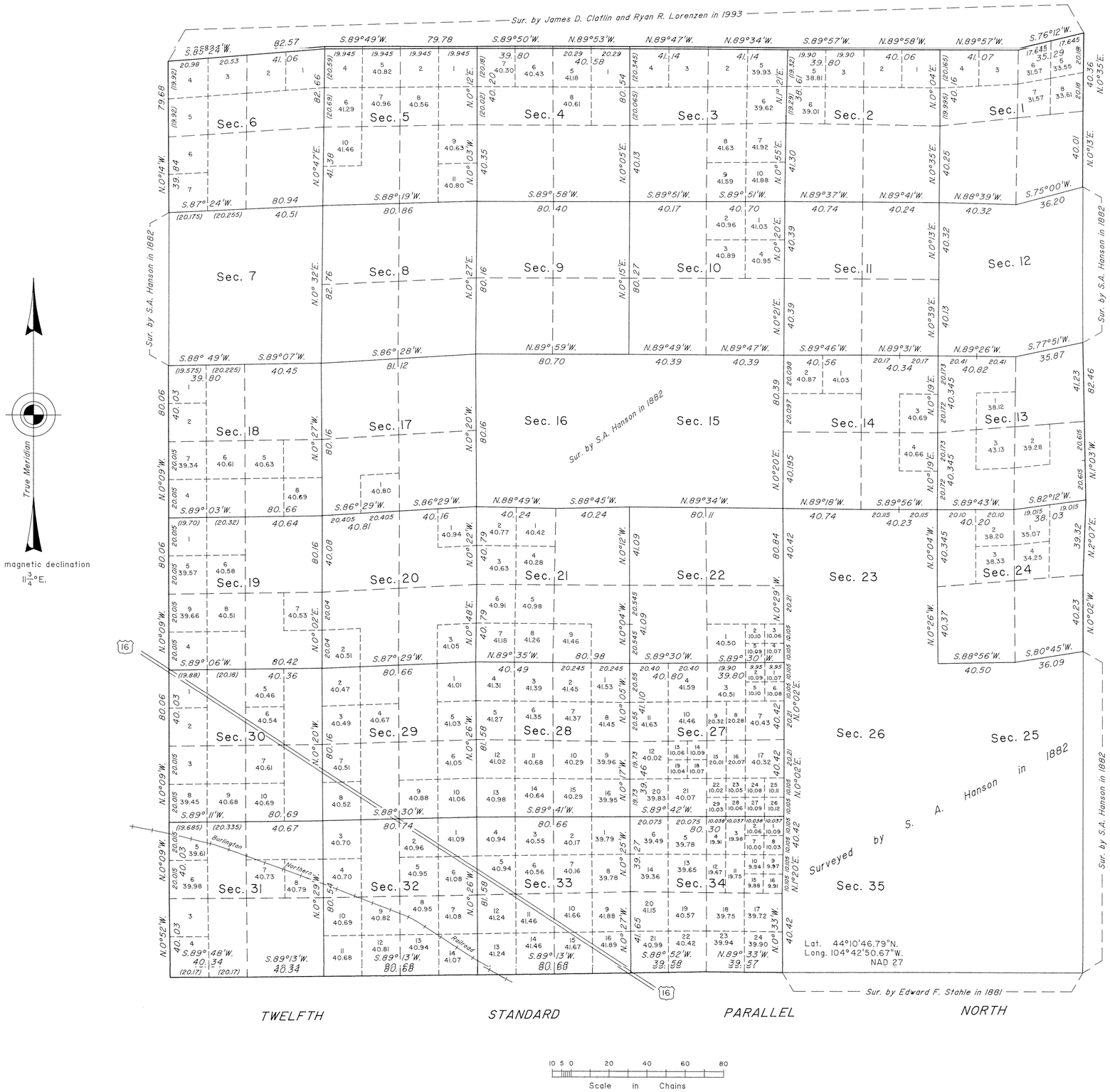

A history of surveys is contained in the field notes.

The west boundary was dependently resurveyed by Bruce M. Mortimer during the resurvey of T. 49 N., R. 67 W., executed concurrently under this same group.

This plat represents the dependent resurvey of a portion of the Twelfth Standard Parallel North, through R. 66 W., a portion of the east boundary, and a portion of the subdivisional lines, designed to restore the corners in their true original locations according to the best available evidence, T. 49 N., R. 66 W., Sixth Principal Meridian, Wyoming.

Certain modified lots and areas shown hereon pertain to Federal interest estate only. Except as indicated hereon, the lottings and areas are as shown on the plat approved February 23, 1883.

Survey executed by Bruce M. Mortimer, Cadastral Surveyor, beginning May 24, 1994, and completed August 8, 1994, pursuant to Special Instructions dated April 2, 1992, for Group No. 559, Wyoming.

UNITED STATES DEPARTMENT OF THE INTERIOR
BUREAU OF LAND MANAGEMENT

Cheyenne, Wyoming July 22, 1998

This plat is strictly conformable to the approved field notes, and the survey, having been correctly executed in accordance with the requirements of law and the regulations of this Bureau, is hereby accepted.

For the Director

John P. Lee

Chief Cadastral Surveyor for Wyoming

W.H.B.

OFFICIALLY FILED: September 8, 1998

1011 A

1589

TOWNSHIP No. 49 NORTH. RANGE No. 66 WEST of the 6th Principal MERIDIAN.

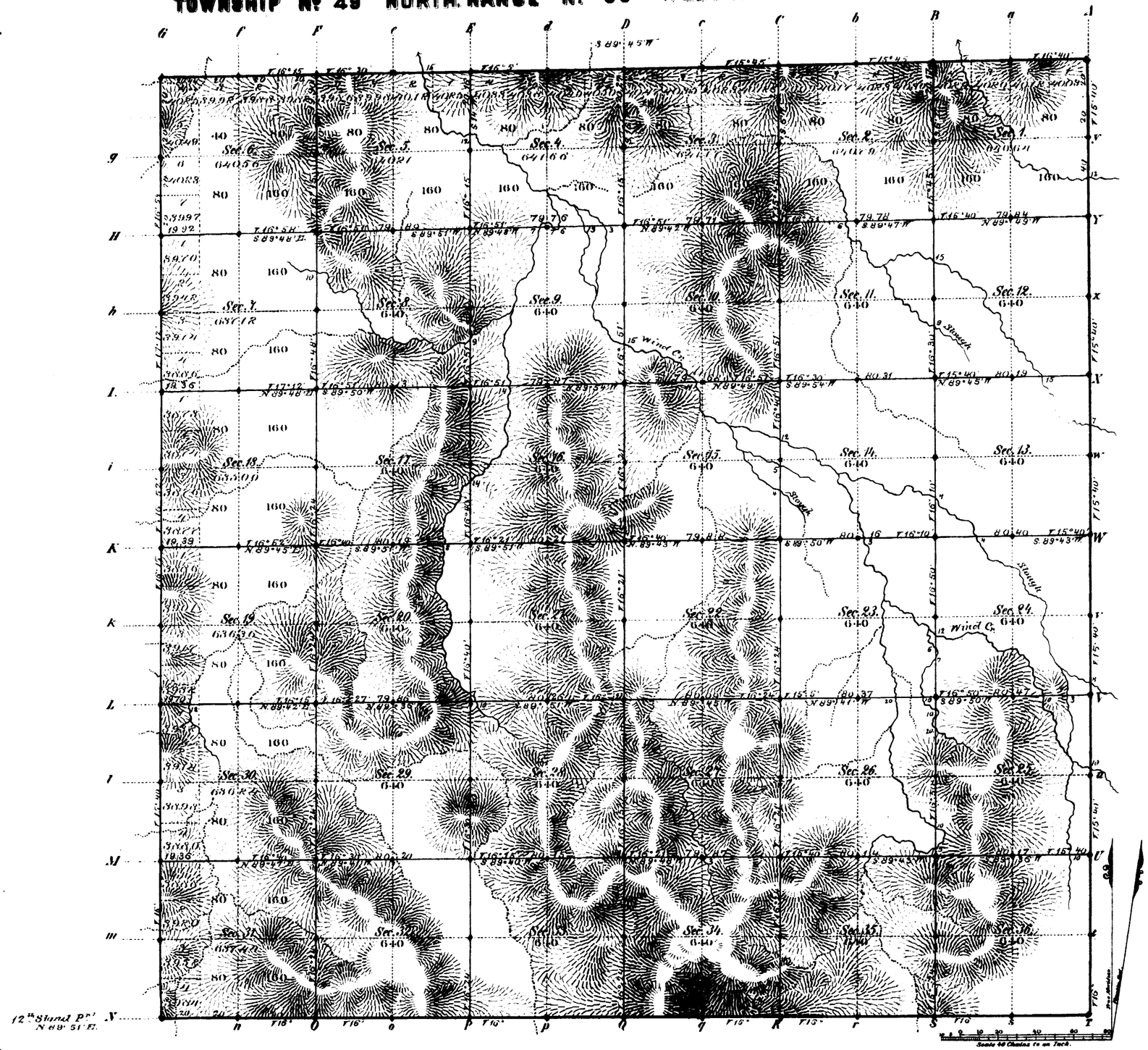

Total number of Acres 23,027.19

Surveys Designated	By Whom Surveyed	Date of Contract	Amount of Surveys Mls	Chs	Lks	When Surveyed	Magnetic Declination
E. W. & N. Township lines	S. A. Hanson	July 19, 1882	18	00	44	Aug. 18, 24, 25, 1882	15° 55' East
Subdivisions	" " "	" " "	59	79	85	Nov. 11, 18, 1882	16° 45' " "
Connections							
12th Stand P. N.	Edw. F. Stahle	Aug. 12, 1880	6	00	00	July 5, 1881	

The above Map of Township No. 49 North Range No. 66 West of the Sixth Principal Meridian Wyoming Territory is strictly conformable to the field notes of the survey thereof on file in this Office, which have been examined and approved.

Surveyor General's Office,
Cheyenne, Wyoming
February 23rd 1883

Edw. C. David
Sur. Genl.

A. Gast & Co. St. Louis, Mo.

1011

49 - 66

(17)
Indexes

1707

(90)

EXTERIOR LINES.

Scale 3 miles to 1 inch, Magnetic Var. East.

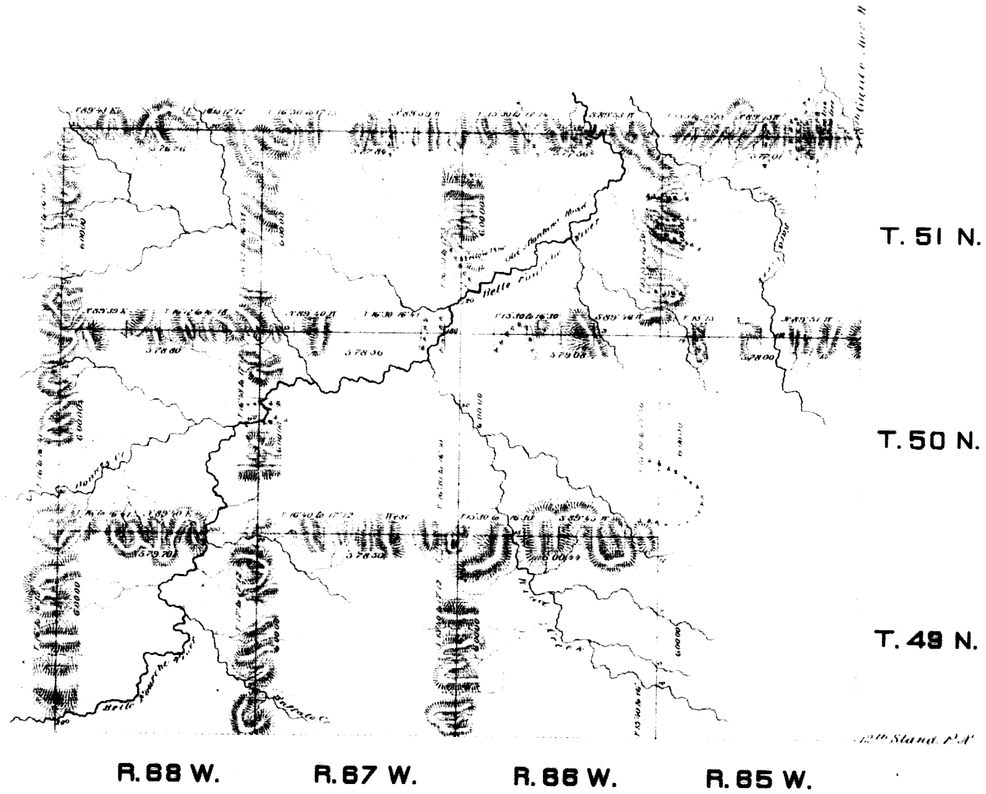

Surveys Designated	By Whom Surveyed	Date of Contract	Amount of Survey Mls	Chs	Lks	When Surveyed
Exterior lines	S. A. Hanson	July 19, 1882	57	62	25	Aug. 7 Sept. 5 1882

I hereby certify that the above diagram of Townships No 49, 50 & 51 North, Ranges No 66, 67 & 68 West, and Township No 51 North, Range No 65 West of the Sixth Principal Meridian — Wyoming Territory is strictly conformable to the field notes of the survey thereof on file in this Office, which have been examined and approved.

Surveyor Generals Office,
Cheyenne Wyo
Feby 23rd 1883

Edw. C. David
Surveyor General

1231

(11) 845 Indexed

73.

12TH. STANDARD PARALLEL NORTH.

from the 8th to the 10th Guide Meridian West, betw. Townships 48 & 49 North, Ranges 65 to 80 West of the 6th Principal Meridian, Wyom. Territory... Course N. 39° 51' E.

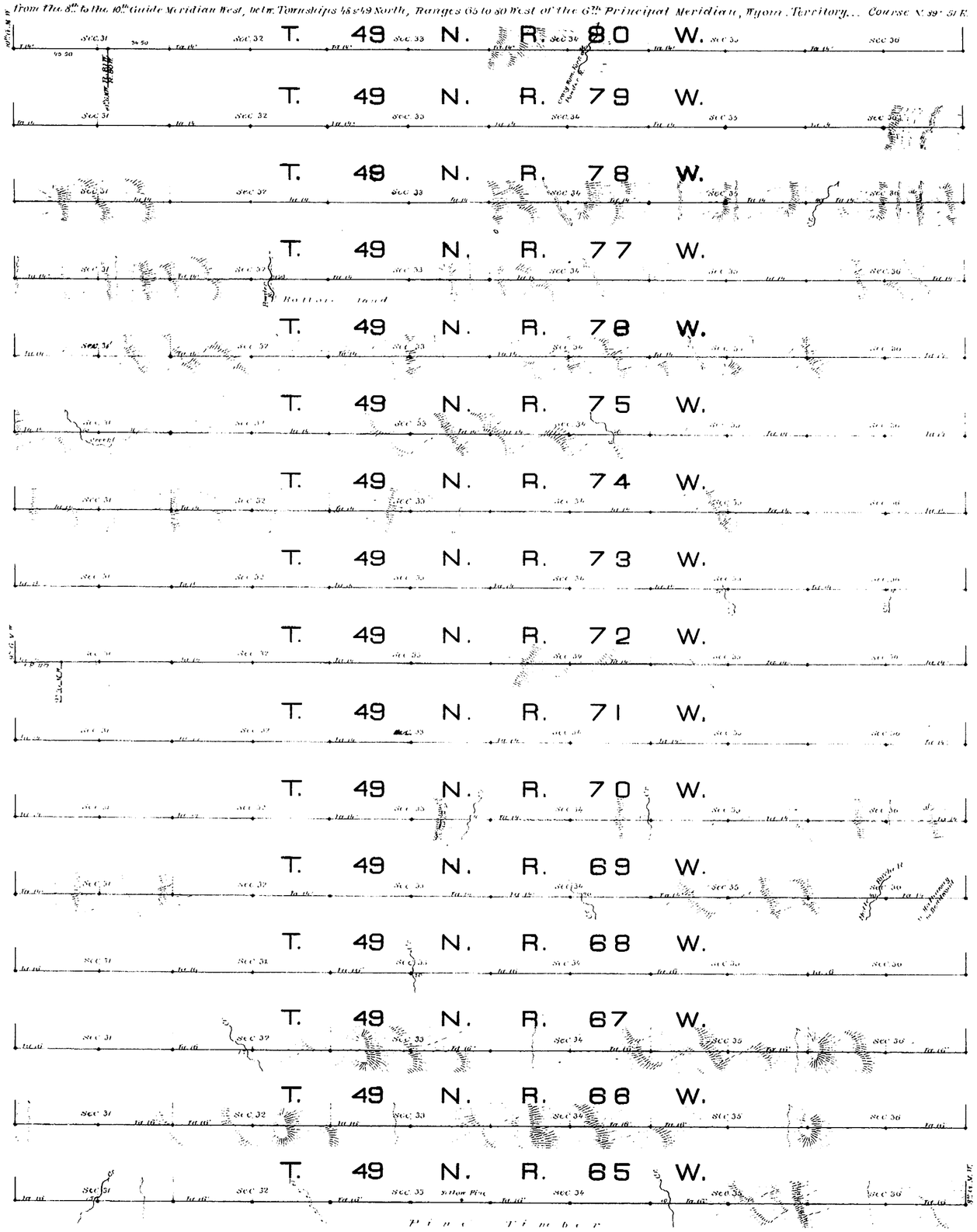

Scale, 10 chains to an inch

Magnetic variation East.

Surveys Designated	By whom surveyed	Date of Contract	Amount of Surveys			When surveyed
12th Stand. Par'l N.	Edw. T. Stahle	Aug. 12, 1880	96	00	00	June & July 1881

631

I hereby certify that the above diagram of the 12th Standard Parallel N. from the 8th to the 10th Guide Meridian W. betw. Tws. 48 & 49 N., Ranges 65 to 80 W. of the 6th Prin'l Mer'dn Wyom. Terr. is strictly conformable to the field notes of the survey thereof on file in this Office, which have been examined and approved.

Surveyor General's Office.
Cheyenne, Wyo. Sept. 17th 1881

Edw. C. David
Surveyor General.