8224 **Click Here for Field Notes**

ORIGINAL

TOWNSHIP 49 NORTH, RANGE 67 WEST, OF THE SIXTH PRINCIPAL MERIDIAN, WYOMING.

DEPENDENT RESURVEY

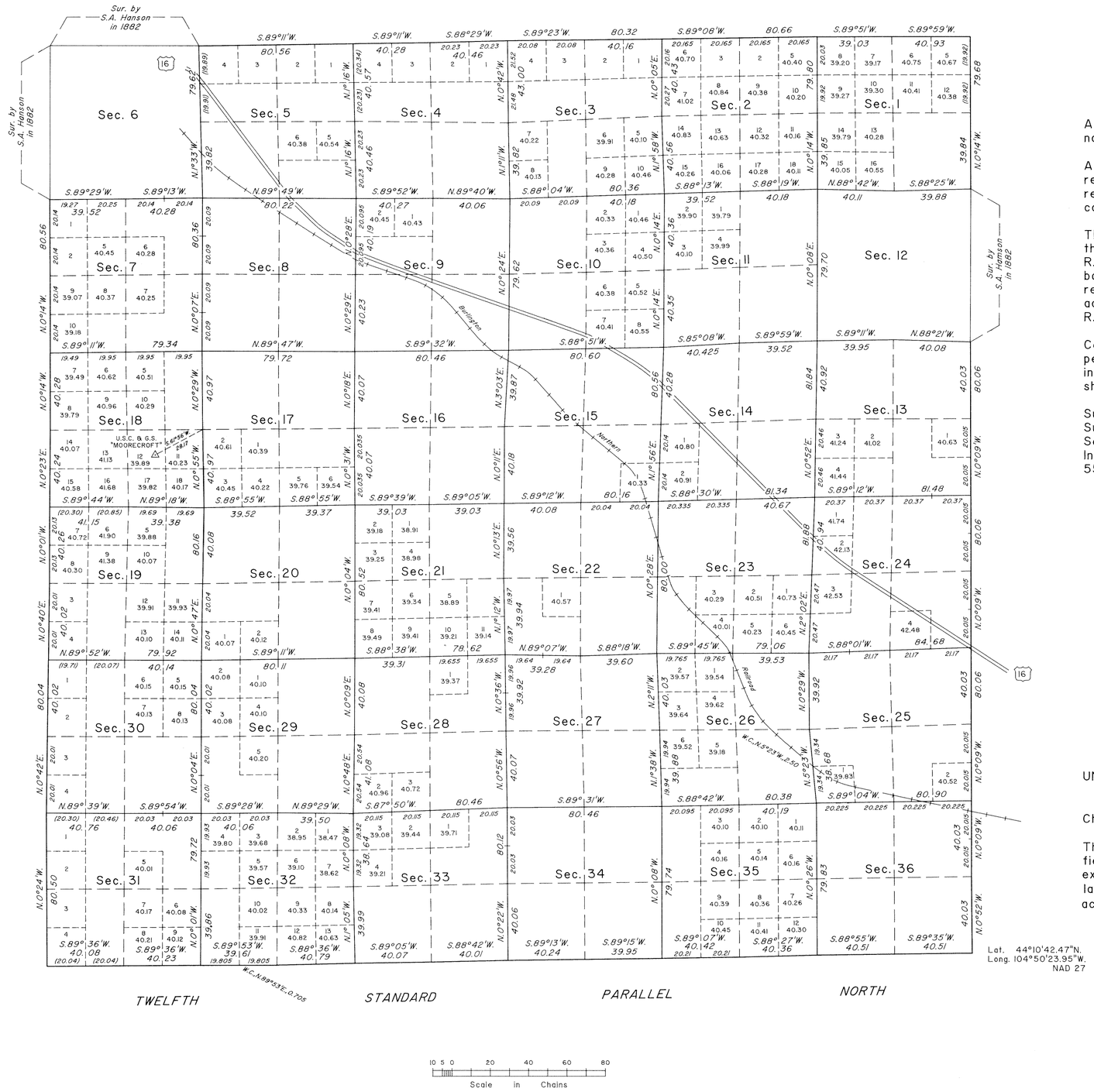

True Meridian

Mean magnetic declination $11\frac{3}{4}°$E.

A history of surveys is contained in the field notes.

A portion of the west boundary was dependently resurveyed by Bruce M. Mortimer during the resurvey of T. 49 N., R. 68 W., executed concurrently under this same group.

This plat represents the dependent resurvey of the Twelfth Standard Parallel North, through R. 67 W., portions of the east and north boundaries and the subdivisional lines, designed to restore the corners in their true original locations according to the best available evidence, T. 49 N., R. 67 W., Sixth Principal Meridian, Wyoming.

Certain modified lots and areas shown hereon pertain to Federal interest estate only. Except as indicated hereon, the lottings and areas are as shown on the plat approved February 23, 1883.

Survey executed by Bruce M. Mortimer, Cadastral Surveyor, beginning May 24, 1993, and completed September 30, 1993, pursuant to Special Instructions dated April 2, 1992, for Group No. 559, Wyoming.

Lat. 44°10'42.47"N.
Long. 104°50'23.95"W.
NAD 27

UNITED STATES DEPARTMENT OF THE INTERIOR
BUREAU OF LAND MANAGEMENT

Cheyenne, Wyoming July 22, 1998

This plat is strictly conformable to the approved field notes, and the survey, having been correctly executed in accordance with the requirements of law and the regulations of this Bureau, is hereby accepted.

For the Director

John P. Lee

Chief Cadastral Surveyor for Wyoming

W.H.B.

JZM

OFFICIALLY FILED: September 8, 1998

1234 A

1711

TOWNSHIP No. 49 NORTH RANGE No. 67 WEST of the 6th Principal MERIDIAN.

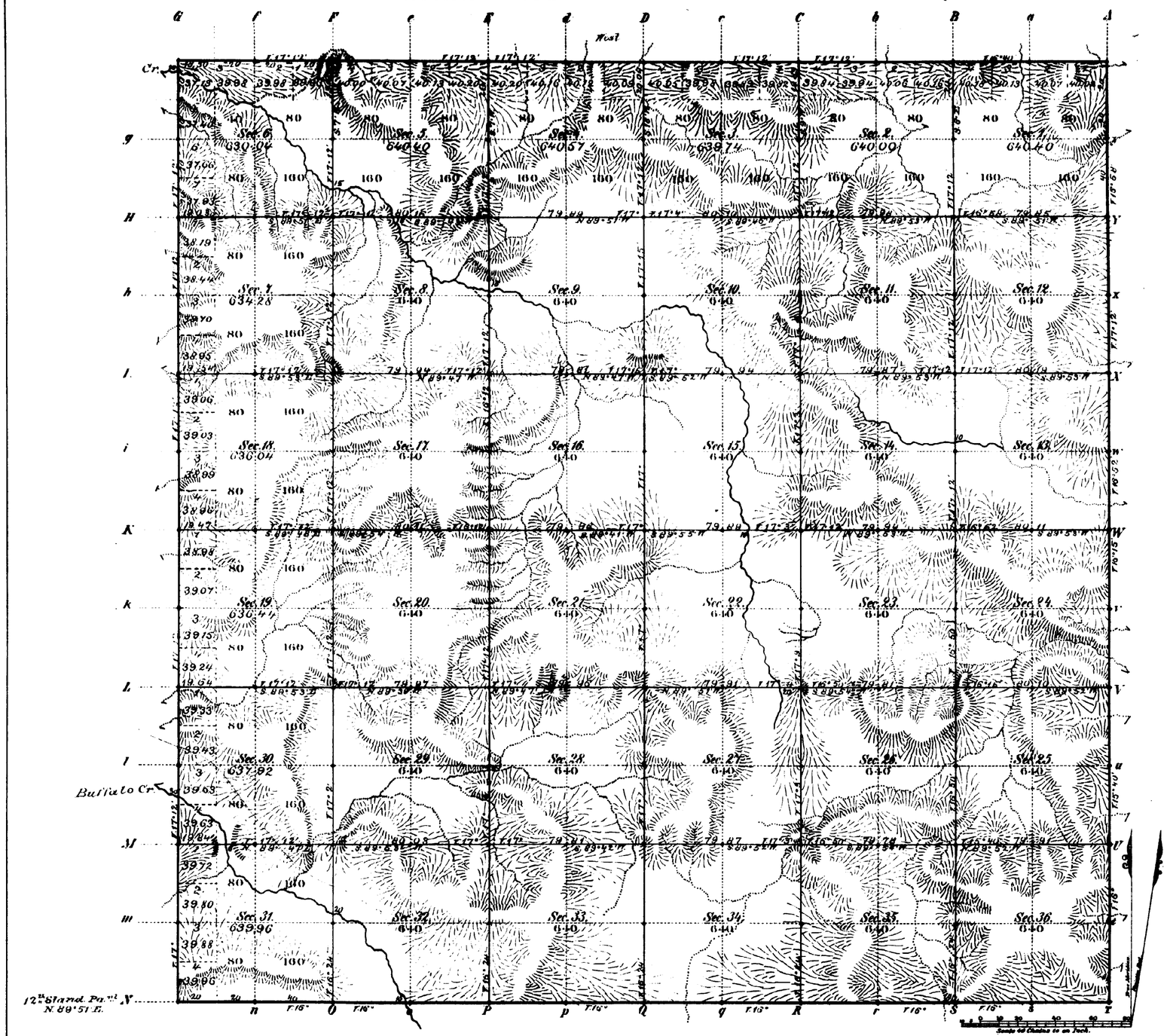

Total number of Acres. 23,015.19

Surveys Designated	By Whom Surveyed	Date of Contract	Amount of Surveys Mls	Chs	Lks	When Surveyed	Magnetic Declination
E. W. & N. Township lines	S. A. Hanson	July 19 1882	17	78	50	Aug. 24, 30, 31, 1882	16° 55' East
Subdivisions	" " "	" " "	59	76	54	Nov. 8-10, 1882	17° 10' " "
Connections							
12th Stand. Pr.l N.	Edw. F. Starle	Aug. 12, 1880	6	00	00	Aug. 4 & 5, 1881	

The above Map of Township No. 49 North Range No. 67 West of the Sixth Principal Meridian Wyoming Territory is strictly conformable to the field notes of the survey thereof on file in this Office, which have been examined and approved.

Surveyor General's Office,
Cheyenne Wyoming
February 23rd 1883

Edw. E. David
Sur. Gen.l

A. Gast & Co. St. Louis, Mo.

1234

49 - 67

(11.

845

Indexed

12TH. STANDARD PARALLEL NORTH.

73.

From the 8th to the 10th Guide Meridian West, betw. Townships 48 & 49 North, Ranges 65 to 80 West of the 6th Principal Meridian, Wyom. Territory... Course N 89° 51' E.

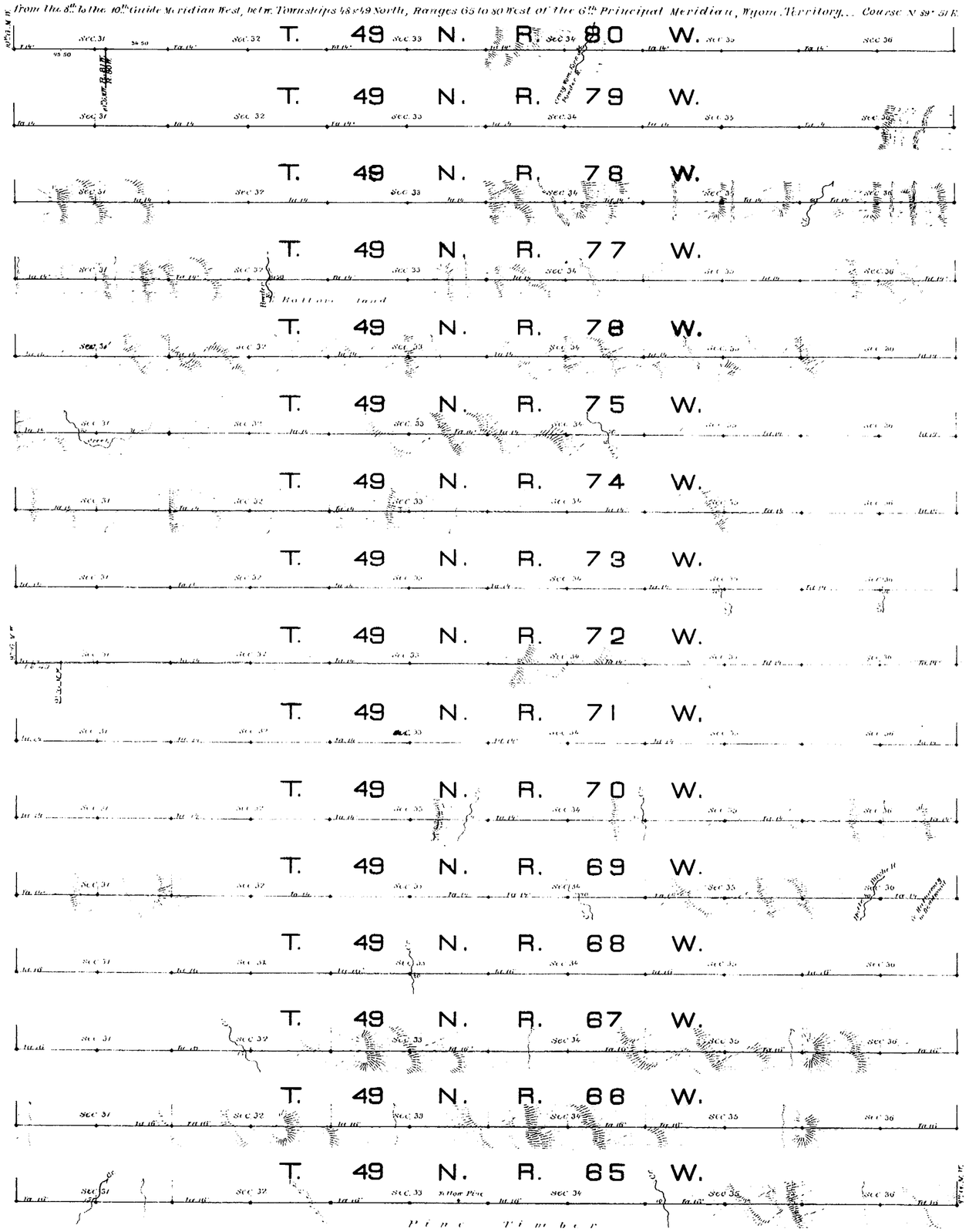

Scale, 40 chains to an inch.

Magnetic variation East.

Surveys Designated	By whom surveyed	Date of Contract	Amount of Surveys	When surveyed
12th [illegible] Par. N.	Edw. F. Stahle	Aug. 12, 1880.	96 00 00	June & July 1881.

631

I hereby certify that the above diagram of the 12th Standard Parallel N. from the 8th to the 10th Guide Meridian W. betw. Tns. 48 & 49 N., Ranges 65 to 80 W. of the 6th Princ. Mer. Wyom. Ter. is strictly conformable to the field notes of the survey thereof on file in this Office, which have been examined and approved.

Surveyor General's Office
Cheyenne, Wyo. Sept. 17th 1881

Edw. C. David
Surveyor General.

(17)
Index

1707

(90)

EXTERIOR LINES.

Scale 3 Miles to 1 Inch, Magnetic Var. East.

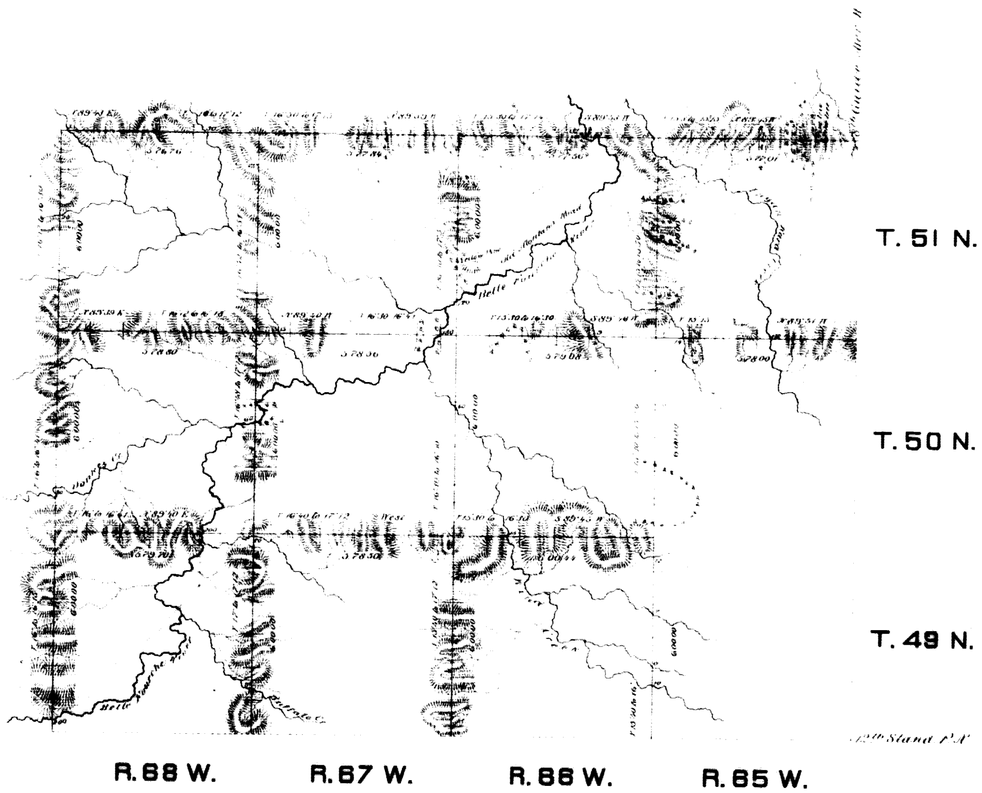

Surveys Designated	By Whom Surveyed	Date of Contract	Amount of Survey Mls	Chs	Lks	When Surveyed
Exterior lines	S. A. Hanson	July 19, 1882	137	62	23	Aug. 7 Sept. 5 1882

I hereby certify that the above diagram of Townships No 49, 50 & 51 North, Ranges No 66, 67, & 68 West, and Township No 51 North, Range No 65 West of the Sixth Principal Meridian Wyoming Territory is strictly conformable to the field notes of the survey thereof on file in this Office, which have been examined and approved.

Surveyor General's Office,
Cheyenne Wyo
Feby 23rd 1883

Edw. C. David
Surveyor General

1231