2093

Original

DEPENDENT RESURVEY

TOWNSHIP No. 50 NORTH, RANGE No. 61 WEST OF THE SIXTH PRINCIPAL MERIDIAN, WYOMING

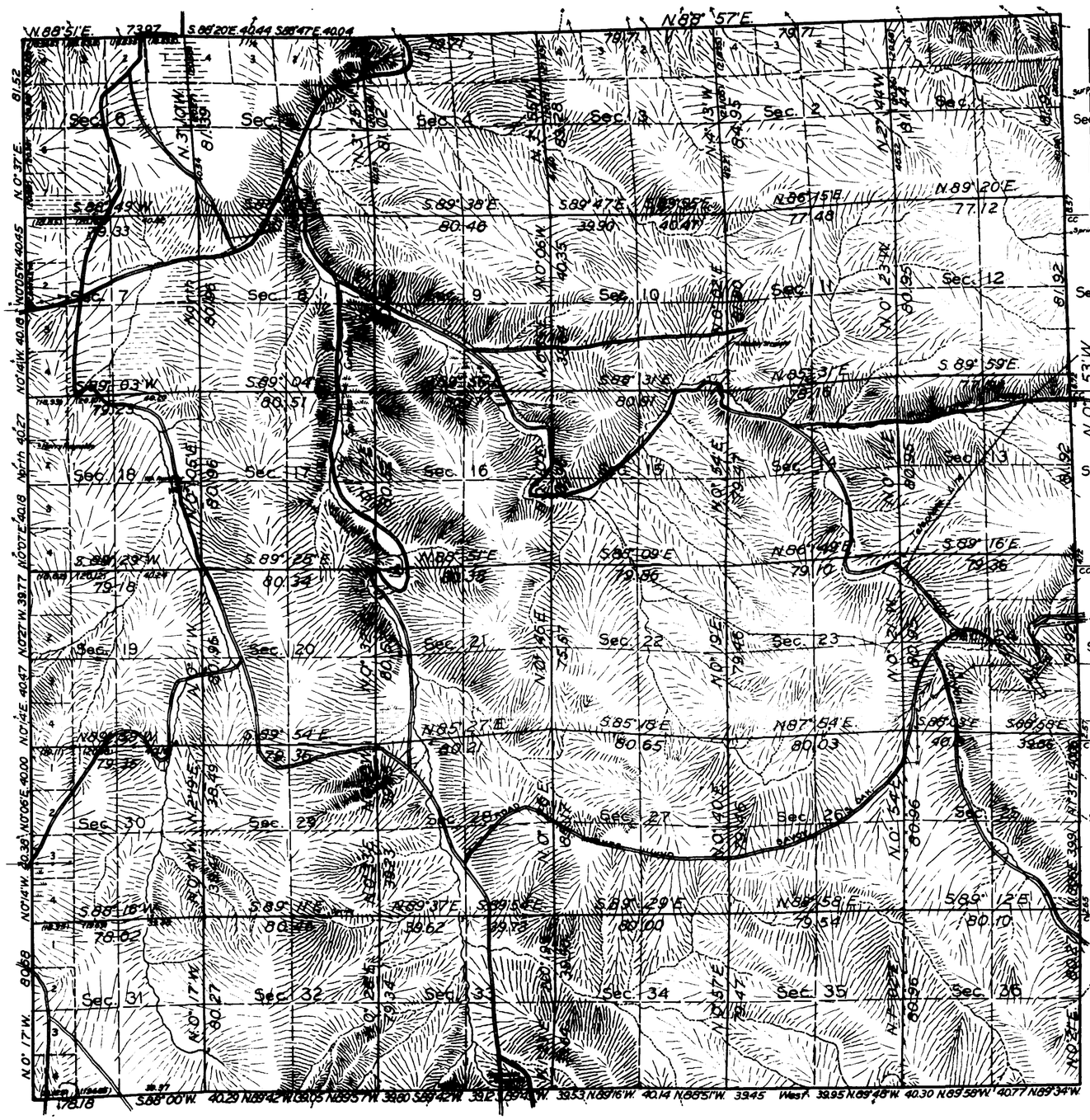

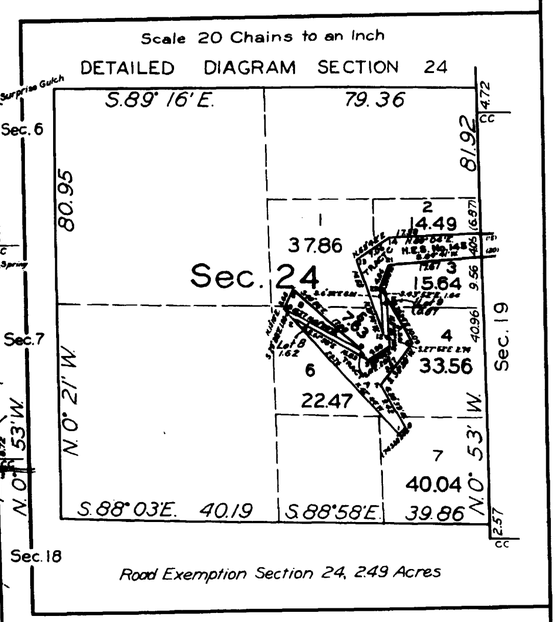

Road Exemption Section 24, 2.49 Acres

H.E.S. No. 145 covers patented homestead entry Sundance 07917

This plat of the resurvey Township No. 50 North, Range No. 61 West, delineates a retracement and reestablishment of the lines of the original survey as shown upon the plat approved June 6, 1883, in their true original position according to the best available evidence of the position of the original corners; all differences between the measurements shown on the original plat and those derived in the retracement have been distributed proportionally between accepted corners in accordance with surveying rules; reference will be made to the original plat for the showing of the areas and more detailed descriptions of the various smaller subdivisions except in section 24

Resurvey authorized by Commissioner's letter "E" dated July 28, 1928

Latitude 44° 16' N.
Longitude 104° 06' W.

Area tract segregations 29.84 Acres
Area resurveyed, exclusive of above - 22,982.14 "

Scale: 40 Chains to an Inch

LINES DESIGNATED	BY WHOM SURVEYED	GROUP		MILEAGE		WHEN SURVEYED	
		No.	DATE	MLS.	CHS.	BEGUN	COMPLETED
Exterior	Marvin J. Lytle	97	August 6, 1928	24	1.69	May 7, 1930	July 22, 1930
Subdivisional	"	"	"	60	4.36	"	"

Office of U. S. Supervisor of Surveys
Denver, Colorado, Feb. 26, 1932
The above plat of Township No. 50 North, Range No. 61 West of the Sixth Principal Meridian, Wyoming, is strictly conformable to the field notes of the resurvey thereof which have been examined and approved

U. S. Supervisor of Surveys

DEPARTMENT OF THE INTERIOR
GENERAL LAND OFFICE
Washington, D. C., July 21, 1932
The resurvey represented by this plat having been correctly executed in accordance with the requirements of law and the regulations of this office is hereby accepted

Acting Assistant Commissioner

AMT

50 - 61

Transmitted to Buffalo L.O.
Nov. 1, 1932

1536-B

2091

TOWNSHIP No. 50 NORTH. RANGE No. 61 WEST of the 6th Principal MERIDIAN.

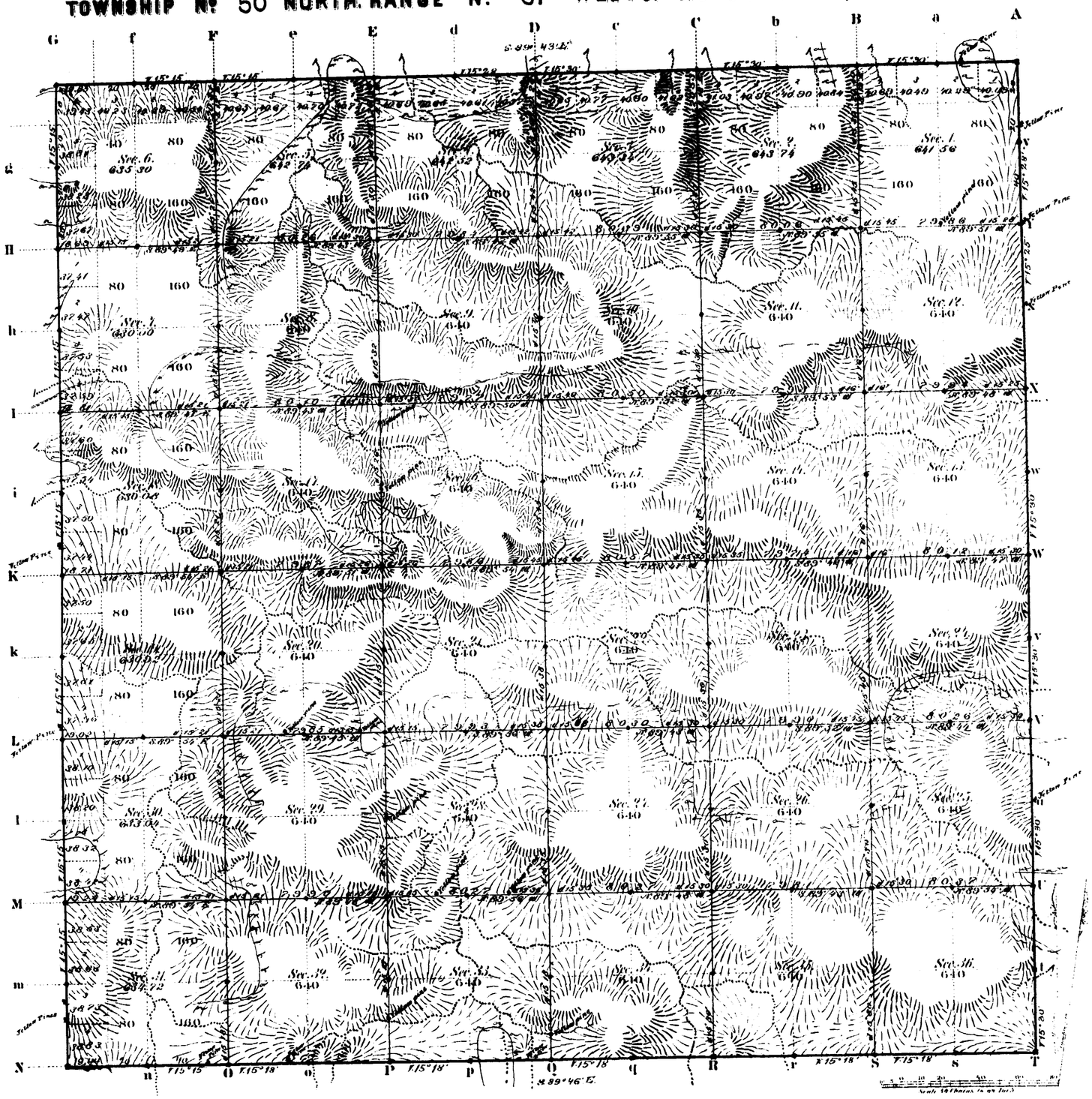

Total number of Acres 2300796

Surveys Designated	By Whom Surveyed	Date of Contract	Amount of Surveys Mls.	Chs.	Lks.	When Surveyed	Magnetic Declination
Township lines	Louis F. Stable	Sept. 28, 1881	23	79	27	Octob. 21, and June 3, 5, 7, 8, 1882	15° 20' East
Subdivisions	" " "	" " "	59	76	02	July 3-12, 1882	15° 27' "
Connections							

The above Map of Township No. 50 North Range No. 61 West of the Sixth Principal Meridian Wyoming Territory is strictly conformable to the field notes of the survey thereof on file in this Office, which have been examined and approved

Surveyor General's Office,
Cheyenne Wyoming
June 6th 1883

Edw. C. David
Sur. Genl.

A. Gast & Co. St. Louis Mo.

Form 85 d
Revised October 1915.

5294

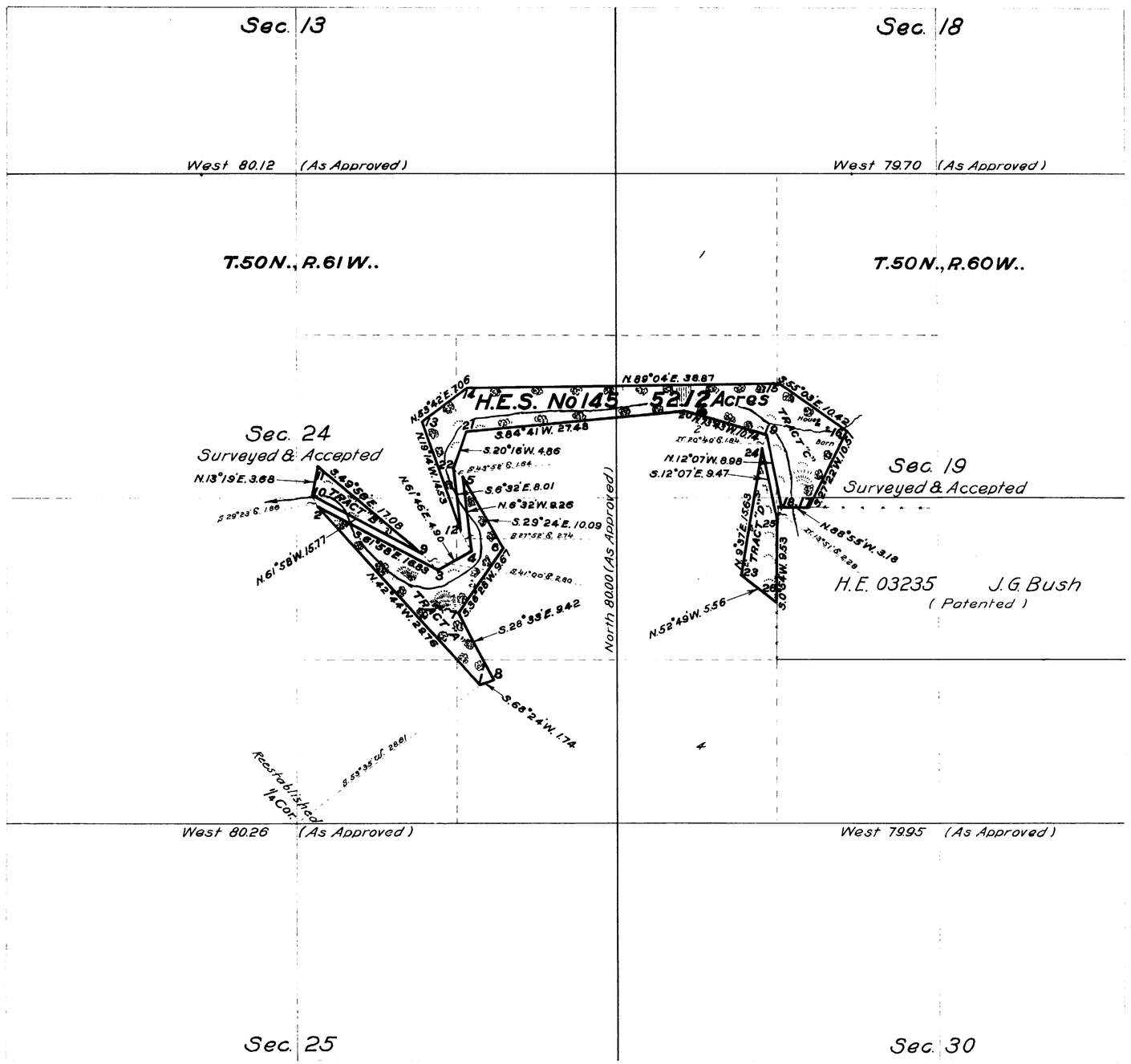

Plat of

HOMESTEAD ENTRY SURVEY

No. 145

in the

BLACK HILLS NATIONAL FOREST

in

Sections 19 & 24, Surveyed, T.50N., R's. 60 & 61W.,

of the

SIXTH PRINCIPAL MERIDIAN

WYOMING

This plat of Homestead Entry Survey No. 145 State of Wyoming is strictly conformable to the field notes thereof on file in this office, which have been examined and approved.

U.S. Surveyor General's Office

Cheyenne, Wyoming. August 22, 1916.

Charles L. Decker
U.S. Surveyor General

SCALE 10 chains to 1 inch

Surveys Designated	By whom Surveyed	Inst. Cont. Group No.	Date	When Surveyed Begun	Completed	Date of Approval
H.E.S. No. 145	W. Chester Campbell, Surveyor Forest Service	145	June 1, 1915	July 27, 1915	Aug. 3, 1915	August 22, 1916
Range Line	Louis F. Stahle		Sept. 28, 1881	June 7, 1882	June 7, 1882	June 6, 1883
Sec. Lines R.60 W.	" " "		" " "	" 28, "	July 1, "	" " "
" " R.61 W.	" " "		" " "	July 3, "	" 12, "	" " "

M.S.

H.E. Survey No. 145	Areas in Acres	Conflicts
In Tract A.	14.03	
In Tract B.	2.81	
In Tract C.	30.41	
In Tract D.	4.87	
Total	52.12	

Act of June 11, 1906		Act of	Mar. 4, 1915
List No.	2-689	Dated	Sep. 6, 1910
Latitude	44°18' N.		Observations at Corner No. 1
Longitude	104°07' W.		
Mean Mag. Decl.	14°12' E.		

145

ENT. NO. 82217 NOTES
PAT. NO. 7/30/19 V.
C. S. NO. P.

Acc. by Comm. Nov. 26, 1917
Trans. to Sundance Feb. 23, 1918

98 A

accession no 2092

Township No. 50 North Range No. 61 West of the 6th. Principal Meridian: Wyoming.

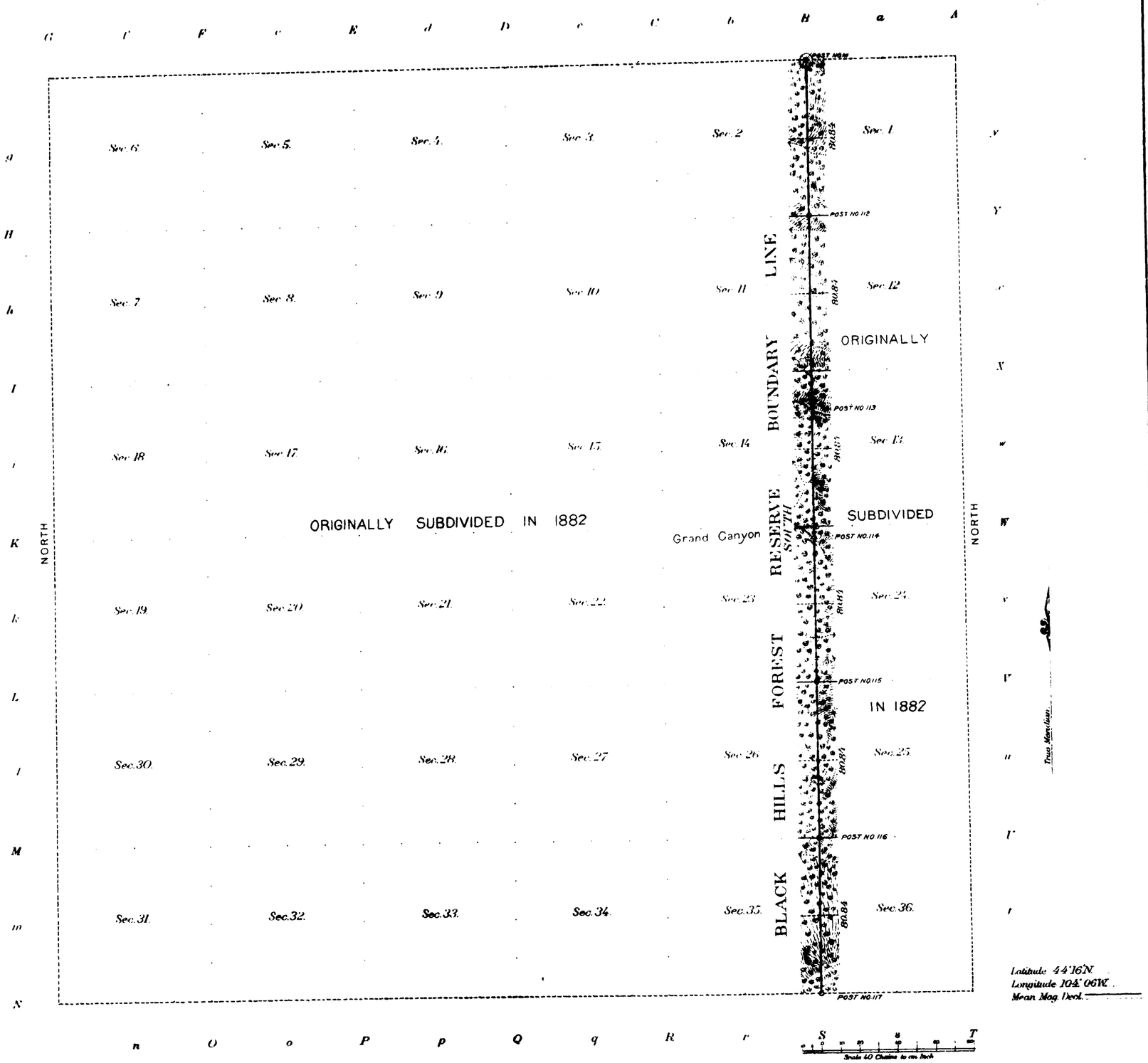

Latitude 44°16'N.
Longitude 104°06'W.
Mean Mag. Decl.

Total number of Acres

Surveys Designated	By Whom Surveyed	Amount of Surveys M. Ch. Lk.	When Surveyed
Township lines Subdivisions	W.H. Thorn.	6 5 4	June 15-18, 1900

The above Map of Township No. 50 North of Range No. 61 West of the 6th. Principal Meridian Wyoming is strictly conformable to the field notes of the survey thereof on file in this Office, which have been examined and approved

U. S. Geological Survey
Washington, D. C.
March 6th. 1901

Charles Walcott
Director.

50 - 61

RECEIVED S. G. O.
JUN 10 1901
CHEYENNE, WYO.

1536A

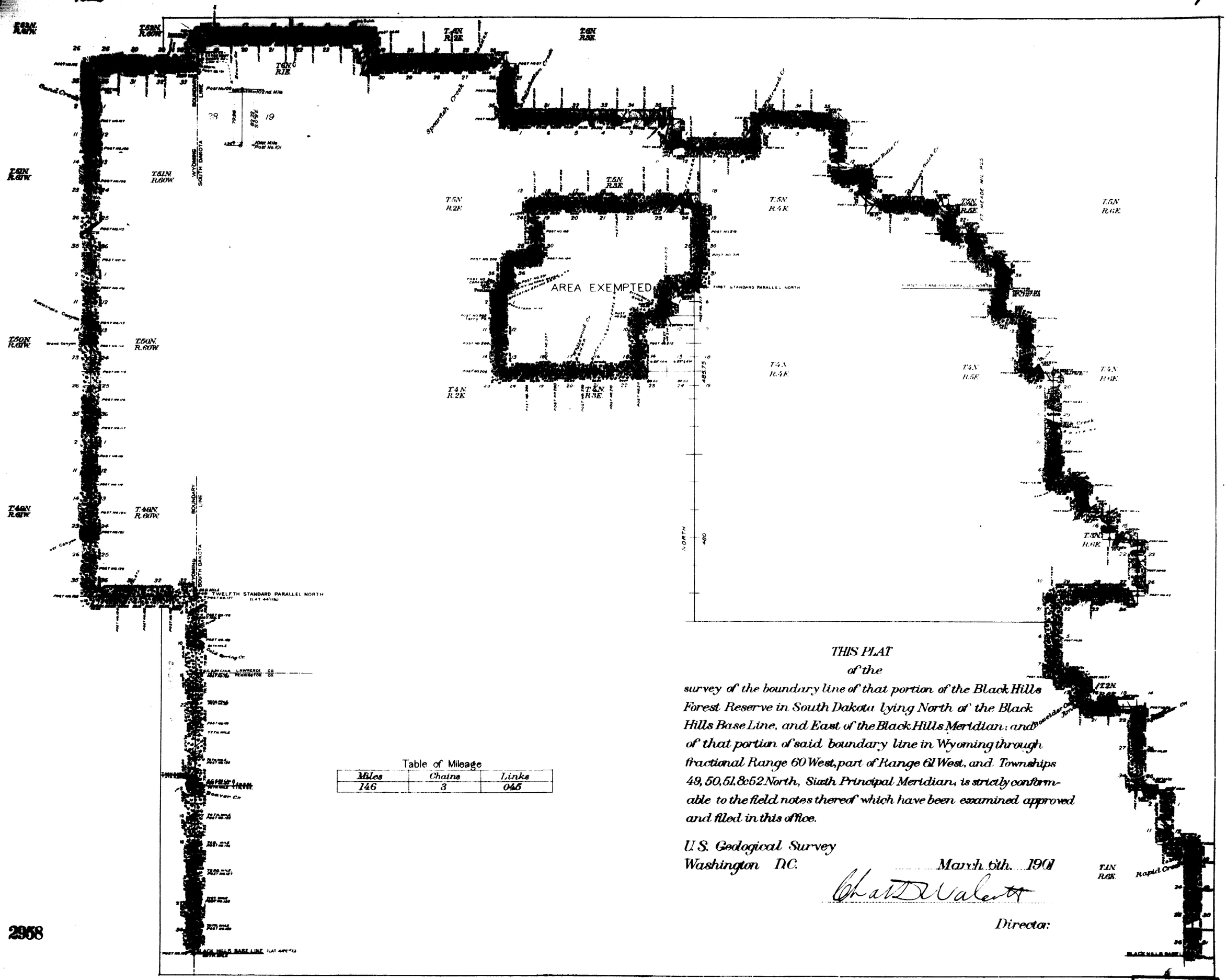

Table of Mileage

Miles	Chains	Links
146	3	046

THIS PLAT
of the
survey of the boundary line of that portion of the Black Hills Forest Reserve in South Dakota lying North of the Black Hills Base Line, and East of the Black Hills Meridian; and of that portion of said boundary line in Wyoming through fractional Range 60 West, part of Range 61 West, and Townships 49, 50, 51, & 52 North, Sixth Principal Meridian, is strictly conformable to the field notes thereof which have been examined approved and filed in this office.

U.S. Geological Survey
Washington D.C. *March 6th. 1901*

Chas D Walcott

Director.

2958

RECEIVED S. G. O.
JUN 10 1901
CHEYENNE, WYO.

(20)

2097

100

EXTERIOR LINES.

SCALE 3 MILES TO 1 INCH. MAGNETIC VARIATION E.

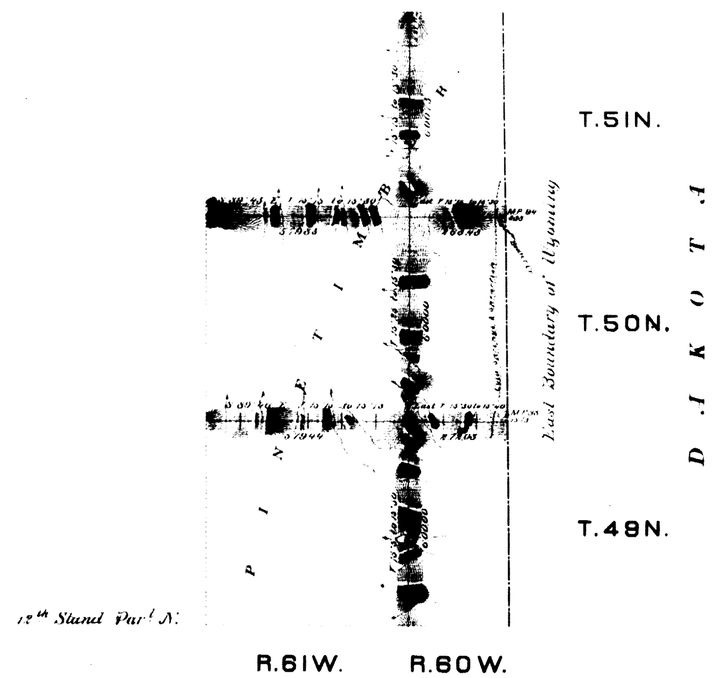

Surveys Designated	By whom surveyed	Date of contract	Amount of surveys mls	chs	lks	When surveyed
Exterior lines	Louis F. Stahle	Sept 28 1881	35	00	56	June 8-9, 1882
Connections	- - -	- -		24	61	- - -

I hereby certify that the above diagram of the exterior lines of Tps N.os 49 50 & 51 N. Rgs N.os 60 & 61 West of the 6th Principal Meridian, Wyoming Territory, is strictly conformable to the field notes of the survey thereof on file in this Office, which have been examined and approved.

Surveyor General's Office
Cheyenne Wyo. June 6th 1883.

Edw. C. David
Surveyor General.

1538