Click Here for Field Notes

7578-917A

ORIGINAL

TOWNSHIP 50 NORTH, RANGE 64 WEST, OF THE SIXTH PRINCIPAL MERIDIAN, WYOMING.

DEPENDENT RESURVEY AND SUBDIVISION OF SECTIONS

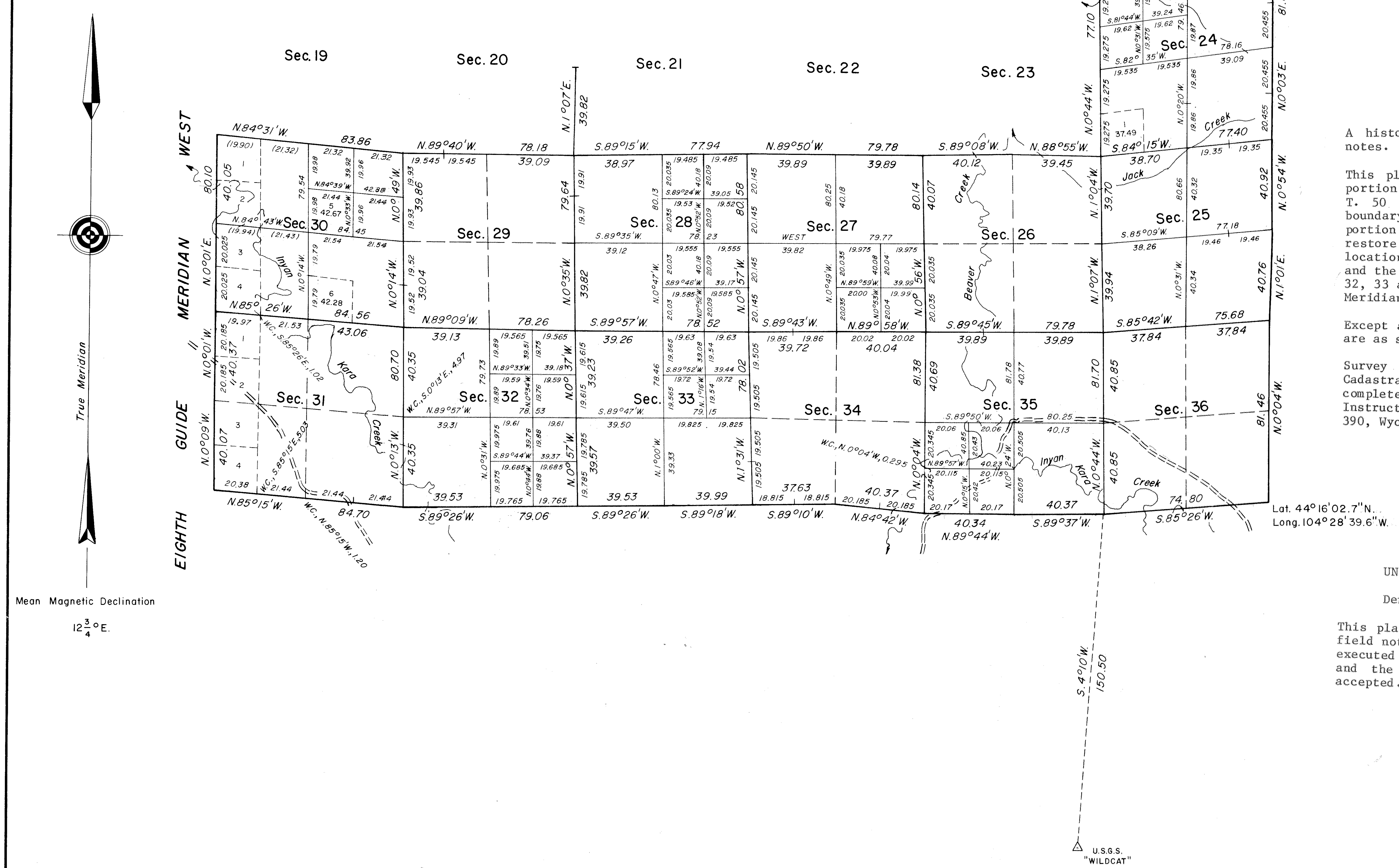

A history of surveys is contained in the field notes.

This plat represents the dependent resurvey of a portion of the Eighth Guide Meridian West, through T. 50 N., between Rs. 64 and 65 W., the south boundary, a portion of the east boundary, and a portion of the subdivisional lines designed to restore the corners in their true original locations according to the best available evidence, and the subdivision of sections 24, 25, 27, 28, 30, 32, 33 and 35, T. 50 N., R. 64 W., Sixth Principal Meridian, Wyoming.

Except as indicated hereon, the lottings and areas are as shown on the plat approved October 4, 1882.

Survey executed by Jay E. Dearing, Supervisory Cadastral Surveyor, beginning June 1, 1977, and completed November 9, 1977, pursuant to Special Instructions dated March 31, 1976, for Group No. 390, Wyoming.

UNITED STATES DEPARTMENT OF THE INTERIOR
BUREAU OF LAND MANAGEMENT
Denver, Colorado October 13, 1981

This plat is strictly conformable to the approved field notes, and the survey, having been correctly executed in accordance with the requirements of law and the regulations of this Bureau, is hereby accepted.

For the Director

Gary S. Speight

Acting Chief, Cadastral Survey
Examination and Approval Staff

L.G.B.

(14)

1246

82

TOWNSHIP No. 50 NORTH. RANGE No. 64 WEST of the 6th Principal MERIDIAN.



Total number of Acres, 22,966.61

Surveys Designated	By Whom Surveyed	Date of Contract	Amount of Surveys Mrs	Chs	Lks	When Surveyed	Magnetic Declination
E. & W. Township-lines	Louis F. Stahle	Septbr. 28, 1881	17	77	70	Novbr. 7 & 10, 1881	15° 50' East
Subdivisions	" " "	" " "	59	72	56	April 7-18, 1882	15° 50' " "
Connections							
8th Guide M. W.	Louis F. Stahle	Septbr. 28, 1881	6	0	0	Octob. 11, 1881	

The above Map of Township No. 50 North of Range No. 64 West of the Sixth Principal Meridian Wyoming Territory is strictly conformable to the field notes of the survey thereof on file in this Office, which have been examined and approved.

Surveyor General's Office,
Cheyenne Wyoming
October 4th 1882

Edw. C. David
Sur. Gen.

A. Gast & Co., St. Louis, Mo.

917

50 - 64

Indexes (14) accession no. 1265

96

8TH GUIDE MERIDIAN WEST

From the 12th to the 13th Standard Parallels North, between Ranges 64 and 65 West of the 6th Principal Meridian.

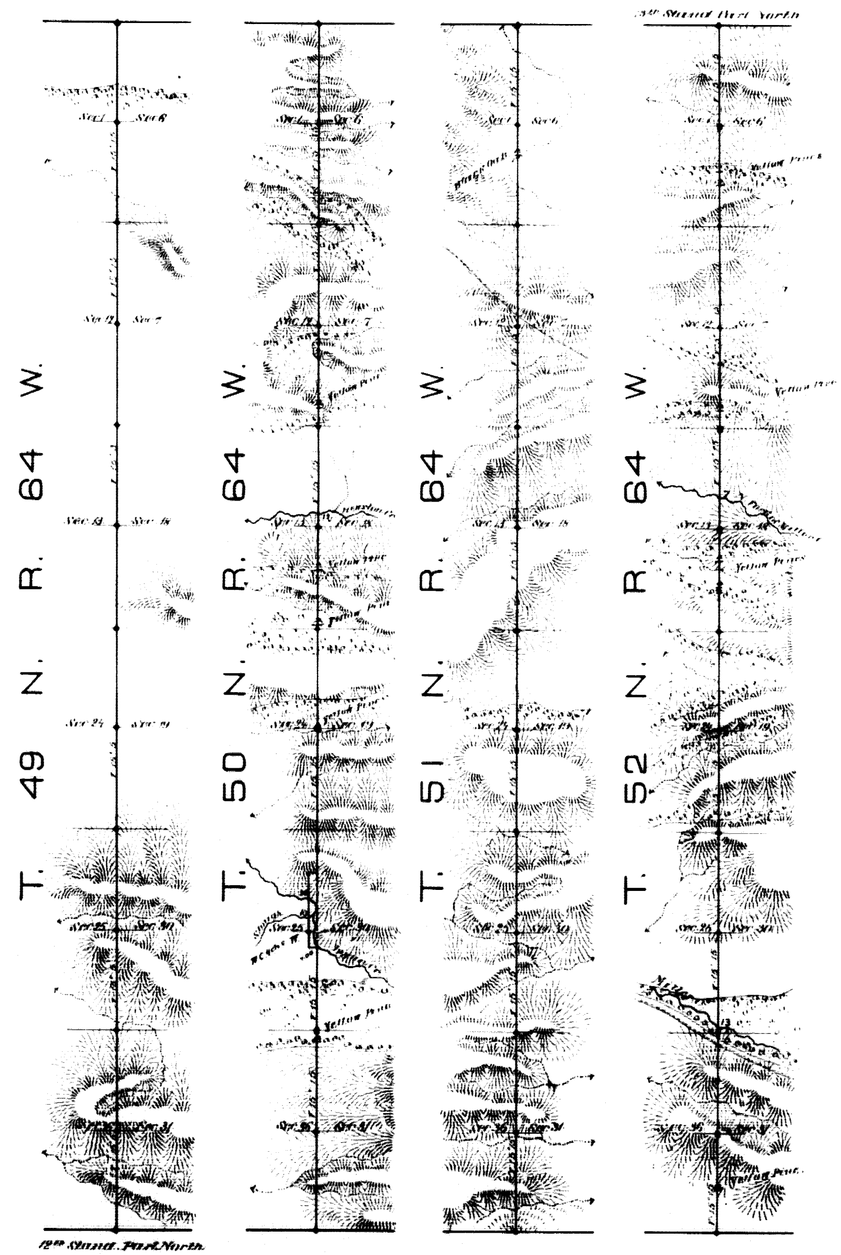

Scale 40 Chains to an Inch.

Magnetic Variation East.

Survey Designated	By whom Surveyed	Date of Contract	Amount of Surveys			When Surveyed
			Mls.	Chs.	Lks.	
8th Guide Meridian W.	Lewis F. Shinn	September 22. 1881	24	0	0	October 10 to 15. 1881

I hereby certify that the above Diagram of the 8th Guide Meridian West from the 12th to the 13th Standard Parallels North, between Ranges 64 & 65 West of the 6th Principal Meridian, Wyoming Territory is strictly conformable to the field notes of the Survey thereof, on file in this Office, which have been examined and approved.

Surveyor General's Office
Cheyenne Wyo. Oct. 4th 1882

Edw. C. Davis
Surveyor General

931

Indexed

(14) 1266

EXTERIOR LINES.

Scale 3 miles to 1 inch. Mag. Var. East

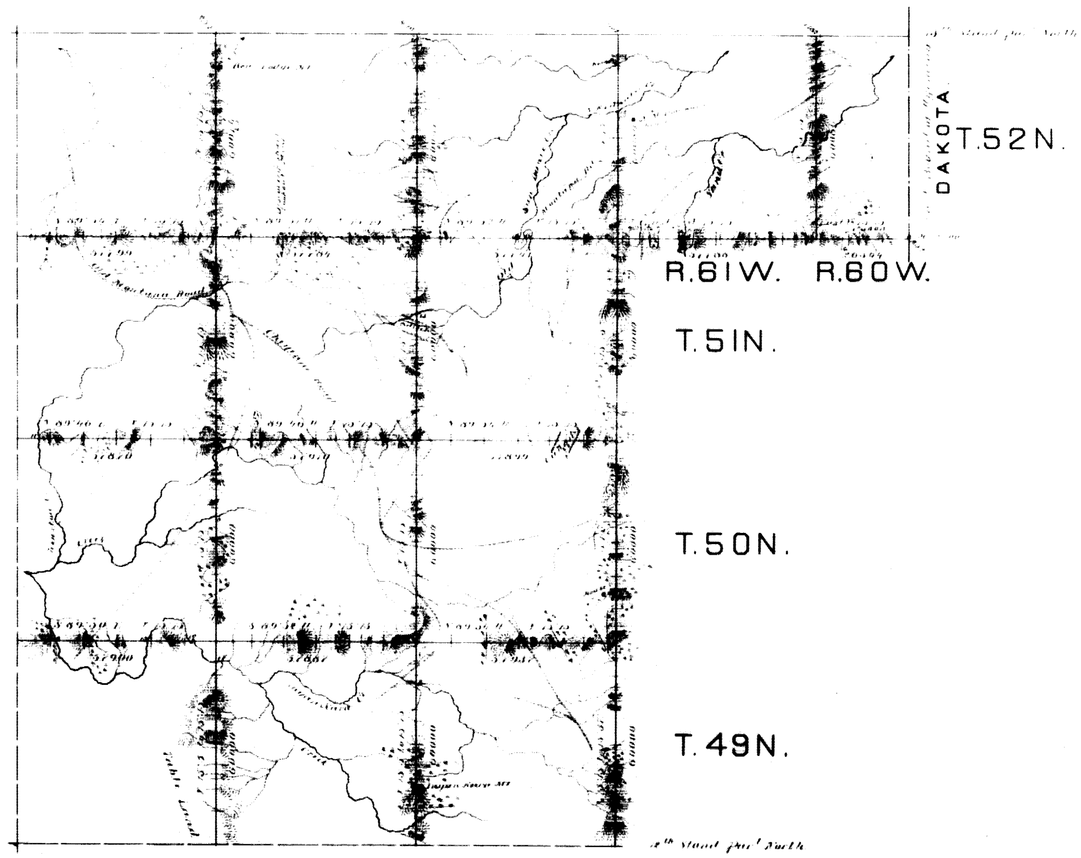

Surveys Designated	By Whom Surveyed	Date of Contract	Amount of Surveys			When Surveyed		
			mls.	chs.	lks.			
Exterior lines	Louis Stahle	Sept. 28, 1881	140	55	56	Oct. 20	Nov. 12	1881
Connections	.	. . .		30	36	.	.	.

I hereby certify that the above diagram of the Exterior lines of Townships 49, 50 & 51 North, Ranges 62, 63 & 64 W., and Townships 52 North, Ranges 60, 61, 62, 63 & 64 West of the Sixth Principal Meridian, Wyoming Territory, is strictly conformable to the field notes of the survey thereof on file in this Office, which have been examined and approved.

Surveyor General's Office.
Cheyenne Wyo. October 4th 1882.

Edw. C. David
Surveyor General