8232 Click Here for Field Notes

ORIGINAL

TOWNSHIP 50 NORTH, RANGE 67 WEST, OF THE SIXTH PRINCIPAL MERIDIAN, WYOMING.

DEPENDENT RESURVEY

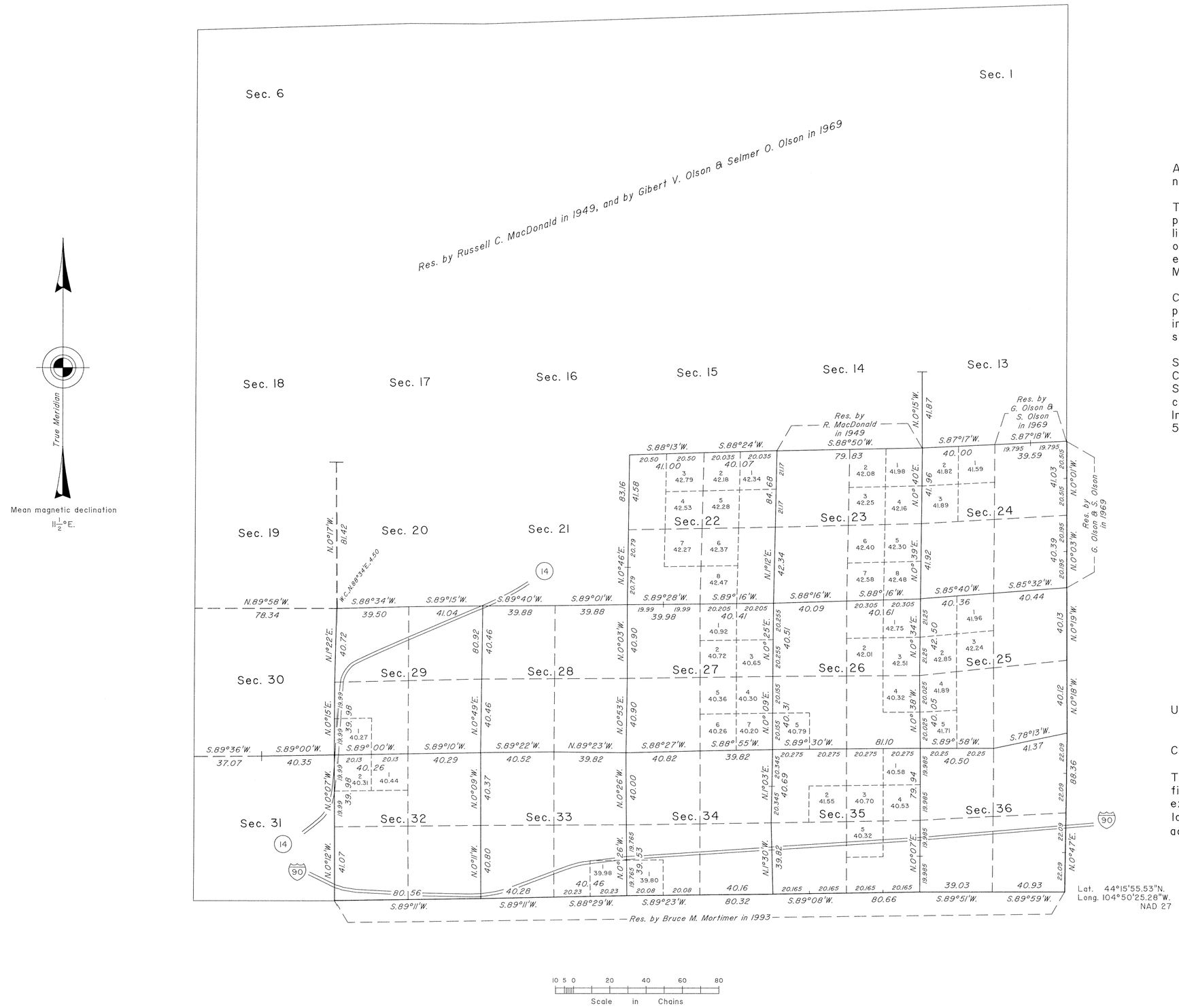

A history of surveys in contained in the field notes.

This plat represents the dependent resurvey of portions of the east boundary and subdivisional lines designed to restore the corners in their true original locations according to the best available evidence, T. 50 N., R. 67 W., Sixth Principal Meridian, Wyoming.

Certain modified lots and areas shown hereon pertain to Federal interest estate only. Except as indicated hereon, the lottings and areas are as shown on the plat approved February 23, 1883.

Survey executed by James D. Claflin, Supervisory Cadastral Surveyor, and Ryan R. Lorenzen, Surveying Technician, beginning June 28, 1993, and completed August 2, 1993, pursuant to Special Instructions dated March 17, 1993, for Group No. 578, Wyoming.

UNITED STATES DEPARTMENT OF THE INTERIOR
BUREAU OF LAND MANAGEMENT

Cheyenne, Wyoming September 28, 1998

This plat is strictly conformable to the approved field notes, and the survey, having been correctly executed in accordance with the requirements of law and the regulations of this Bureau, is hereby accepted.

For the Director

John P. Lee

Chief Cadastral Surveyor for Wyoming

W.H.B.

1235 D

OFFICIALLY FILED: November 12, 1998

7382

ORIGINAL

SHEET 1 OF 2

TOWNSHIP 50 NORTH, RANGE 67 WEST, OF THE SIXTH PRINCIPAL MERIDIAN, WYOMING

DEPENDENT RESURVEY AND SURVEY

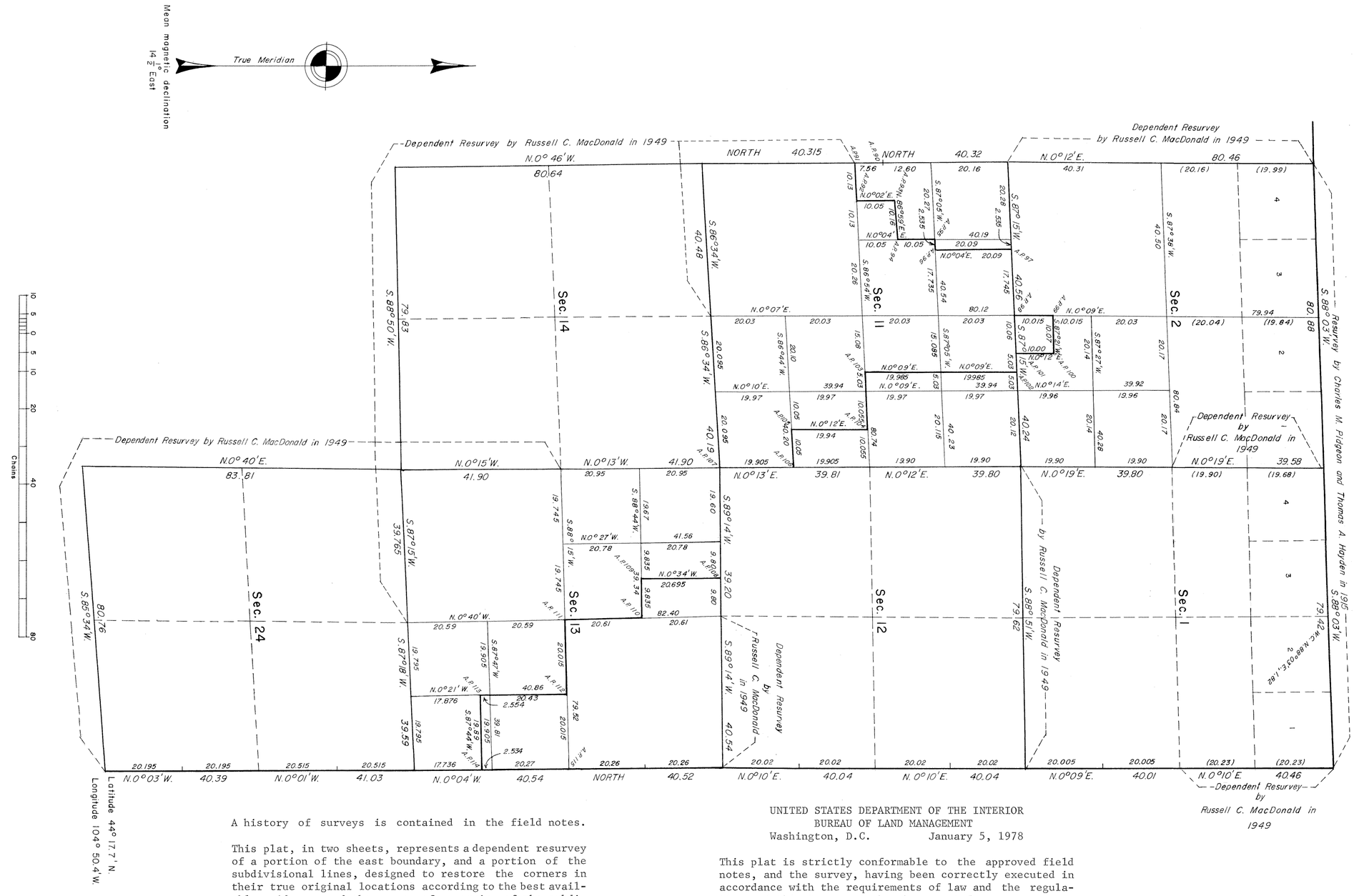

A history of surveys is contained in the field notes.

This plat, in two sheets, represents a dependent resurvey of a portion of the east boundary, and a portion of the subdivisional lines, designed to restore the corners in their true original locations according to the best available evidence, and the survey of a portion of the subdivision lines within a number of sections, and the survey and/or traverse of the Keyhole Reservoir Boundary, T. 50 N., R. 67 W., Sixth Principal Meridian, Wyoming.

The lottings and areas are as shown on the plat approved February 23, 1883.

Survey executed by Gilbert V. Olson and Selmer O. Olson, Cadastral Surveyors, October 15, 1969, to November 13, 1969 under Special Instructions dated April 16, 1964, for Group No. 280-3, Wyoming

UNITED STATES DEPARTMENT OF THE INTERIOR
BUREAU OF LAND MANAGEMENT
Washington, D.C. January 5, 1978

This plat is strictly conformable to the approved field notes, and the survey, having been correctly executed in accordance with the requirements of law and the regulations of this Bureau, is hereby accepted.

For the Director

Bernard W. Foshop

Chief, Division of Cadastral Survey

Res

1235B

TOWNSHIP 50 NORTH, RANGE 67 WEST OF THE SIXTH PRINCIPAL MERIDIAN, WYOMING

DEPENDENT RESURVEY AND SURVEY

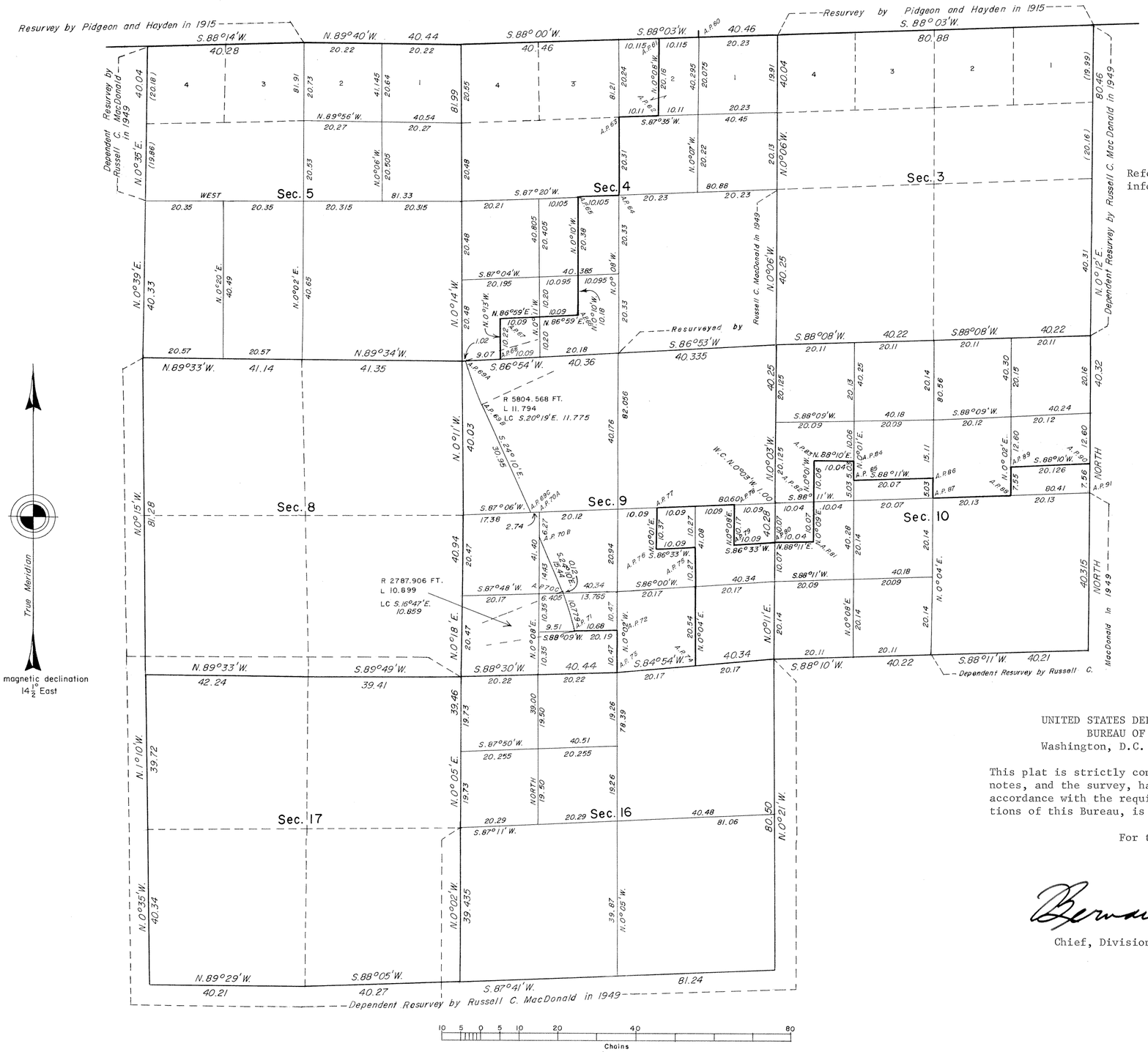

Reference should be made to Sheet No. 1 for survey information.

UNITED STATES DEPARTMENT OF THE INTERIOR
BUREAU OF LAND MANAGEMENT
Washington, D.C. January 5, 1978

This plat is strictly conformable to the approved field notes, and the survey, having been correctly executed in accordance with the requirements of law and the regulations of this Bureau, is hereby accepted.

For the Director

Bernard W. Halloy

Chief, Division of Cadastral Survey

Res

1235C

ORIGINAL

Accs. 6565

TOWNSHIP 50 NORTH, RANGE 67 WEST, OF THE SIXTH PRINCIPAL MERIDIAN, WYOMING

DEPENDENT RESURVEY

Resurveyed by Pidgeon and Hayden in 1915

Latitude 44° 20' N.
Longitude 104° 58' W.

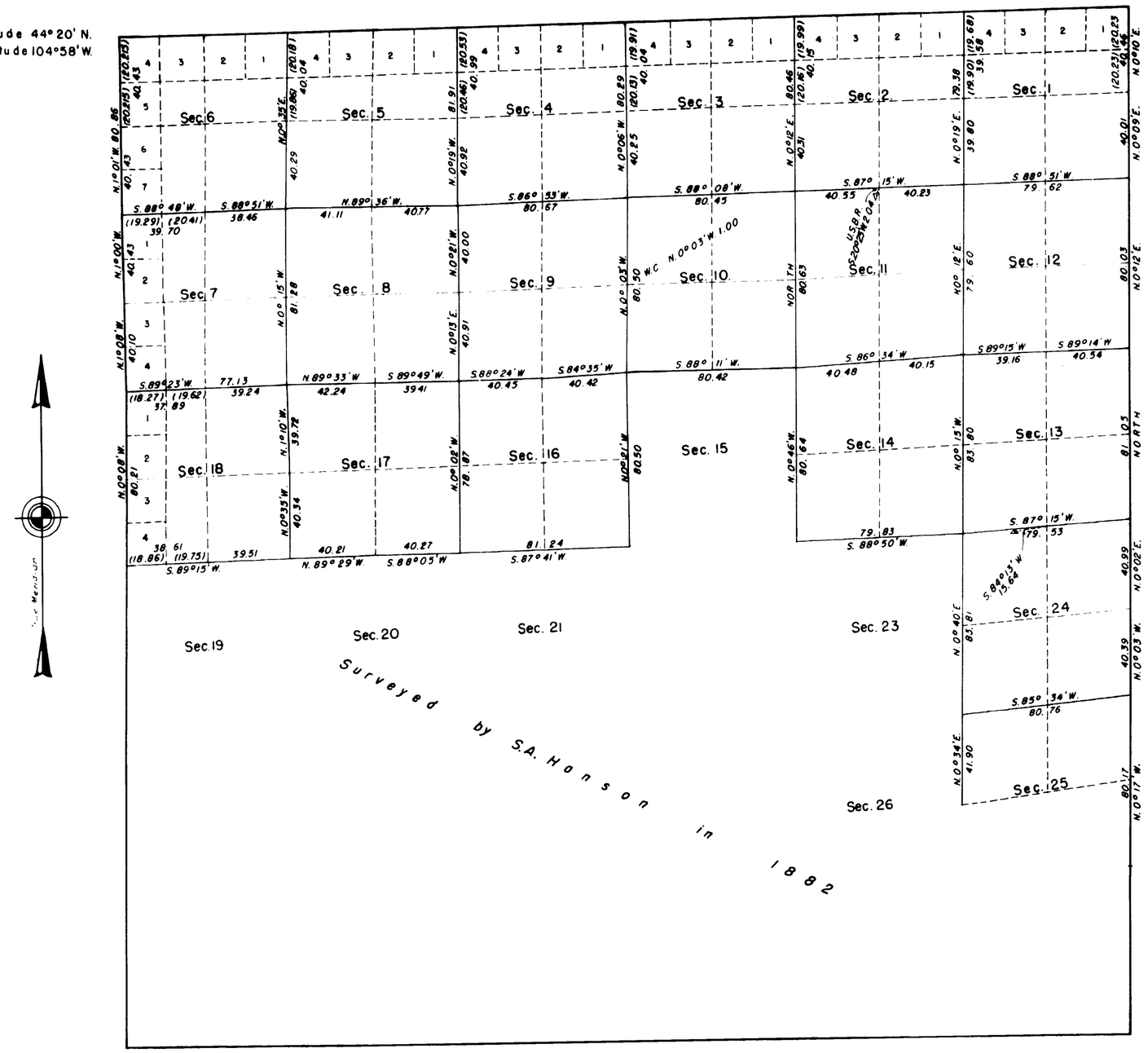

This plat represents a retracement and reestablishment of portions of the township boundary and subdivisional lines, designed to restore all corners in their true original locations according to the best available evidence. The lottings and areas are as shown on the plat approved February 10, 1883.

10 5 0 10 20 40 80
Scale in Chains

Area Resurveyed: 11,810.00 Acres

Resurvey executed by Russell C. MacDonald, Cadastral Engineer, June 14 to July 15, 1949 under Special Instructions for Group 218 Wyoming, dated July 1, 1949.

UNITED STATES DEPARTMENT OF THE INTERIOR
BUREAU OF LAND MANAGEMENT
Washington, D. C., November 3, 1953

This plat is strictly conformable to the approved field notes, and the survey, having been correctly executed in accordance with the requirements of law and the regulations of this Bureau, is hereby accepted.

For the Director

Assistant Chief, Division of
Cadastral Engineering

FEB 1 1954
Bureau of Land Management
Land & Survey Office
Cheyenne, Wyoming

5196

1235-A

50-67

(17)

97

Accession No. 1712

TOWNSHIP No. 50 NORTH. RANGE No. 67 WEST of the 6th Principal MERIDIAN.



Total number of Acres. 22,985.88

Surveys Designated	By Whom Surveyed	Date of Contract	Amount of Surveys Mos	Chs	Lks	When Surveyed	Magnetic Declination
Township lines	S. J. Harrison	July 19 1882	23	77	06	Aug. 23, 30, and Sept. 1 & 2, 1882	16° 50' East
Subdivisions	" " "	" " "	59	70	57	October 13, 19 1882	17° 3' "
Connections							

The above Map of Township No. 50 North, Range No. 67 West of the Sixth Principal Meridian Wyoming Territory is strictly conformable to the field notes of the survey thereof on file in this Office, which have been examined and approved.

Surveyor General's Office,
Cheyenne, Wyoming
February 23d 1883

Edw. C. Davis
Surv. Gen.

1235

A. Gast & Co. St. Louis Mo.

50 - 67

(17)
Indexed

1707

90

EXTERIOR LINES.

Scale 3 miles to 1 inch, Magnetic Car East.

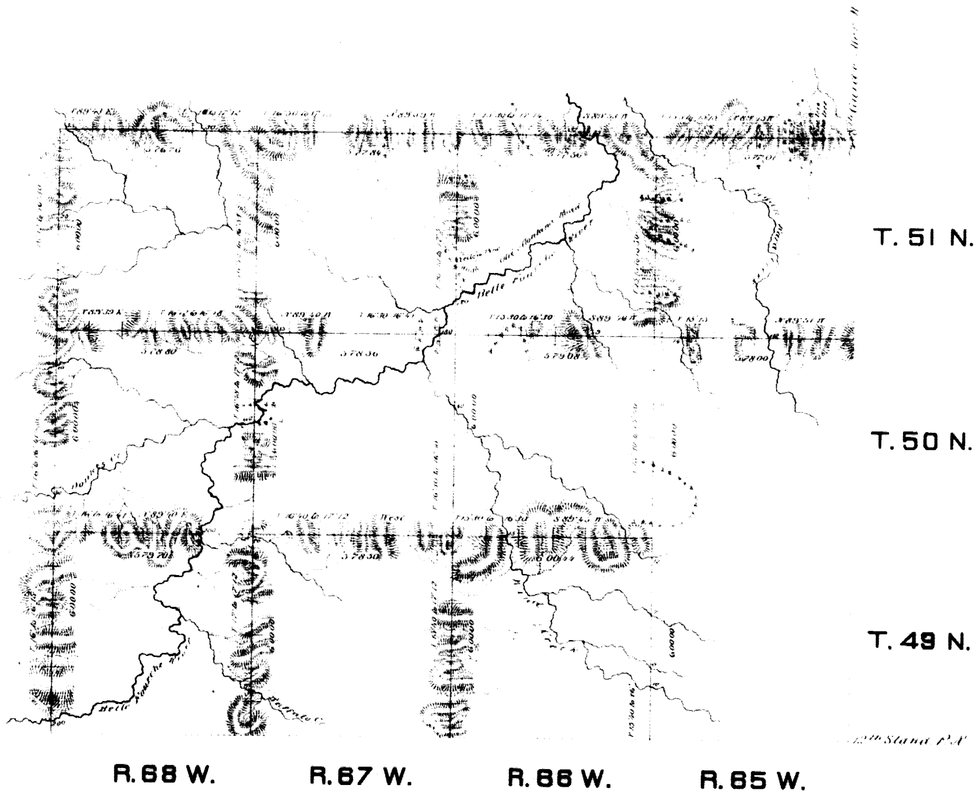

Surveys Designated	By Whom Surveyed	Date of Contract	Amount of Survey Mls	Chs	Lks	When Surveyed
Exterior lines	S A Hanson	July 19, 1882	137	62	25	Aug 7 Sept 5 1882

I hereby certify that the above diagram of Townships No 49, 50, & 51 North, Ranges No 66, 67, & 68 West, and Township No 51 North, Range No 65 West of the Sixth Principal Meridian Wyoming Territory is strictly conformable to the field notes of the survey thereof on file in this Office, which have been examined and approved.

Surveyor General's Office,
Cheyenne Wyo
Feby 23rd 1883

Edw. C. David
Surveyor General

1231