8057 **Click Here for Field Notes**

ORIGINAL

TOWNSHIP 50 NORTH, RANGE 68 WEST, OF THE SIXTH PRINCIPAL MERIDIAN, WYOMING.

DEPENDENT RESURVEY

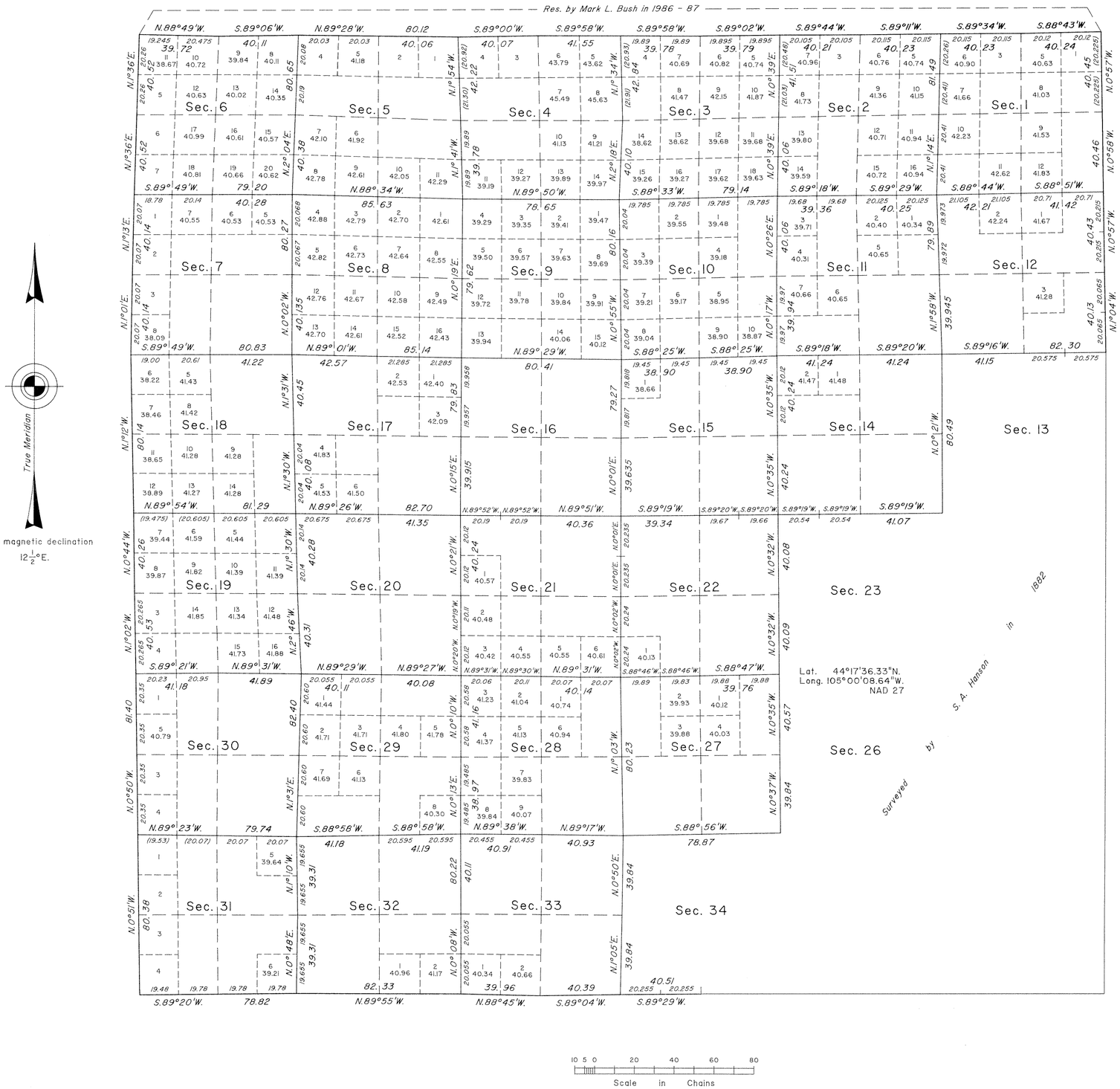

A history of surveys is contained in the field notes.

The west boundary was dependenty resurveyed by Anthony Mule' during the resurvey of T. 50 N., R. 69 W., executed concurrently under this same group.

This plat represents the dependent reurvey of portions of the south and east boundaries and subdivisional lines designed to restore the corners in their true original locations according to the best available evidence, T. 50 N., R. 68 W., Sixth Principal Meridian, Wyoming.

Certain modified lots and areas shown hereon pertain to Federal interest estate only. Except as indicated hereon, the lottings and areas are as shown on the plat approved February 23, 1883.

Survey executed by James D. Clatlin, Cadastral Surveyor, beginning July 1, 1987, and completed August 17, 1987, pursuant to Special Instructions dated March 5, 1987, for Group No. 498, Wyoming.

UNITED STATES DEPARTMENT OF THE INTERIOR
BUREAU OF LAND MANAGEMENT

Cheyenne, Wyoming August 17, 1995

This plat is strictly conformable to the approved field notes, and the survey, having been correctly executed in accordance with the requirements of law and the regulations of this Bureau, is hereby accepted.

For the Director

John P. Lee

Chief Cadastral Surveyor for Wyoming

W.H.B.

OFFICIALLY FILED: October 10, 1995

1238 A

(17)

1716

TOWNSHIP No. 50 NORTH. RANGE No. 68 WEST of the 6th Principal MERIDIAN.

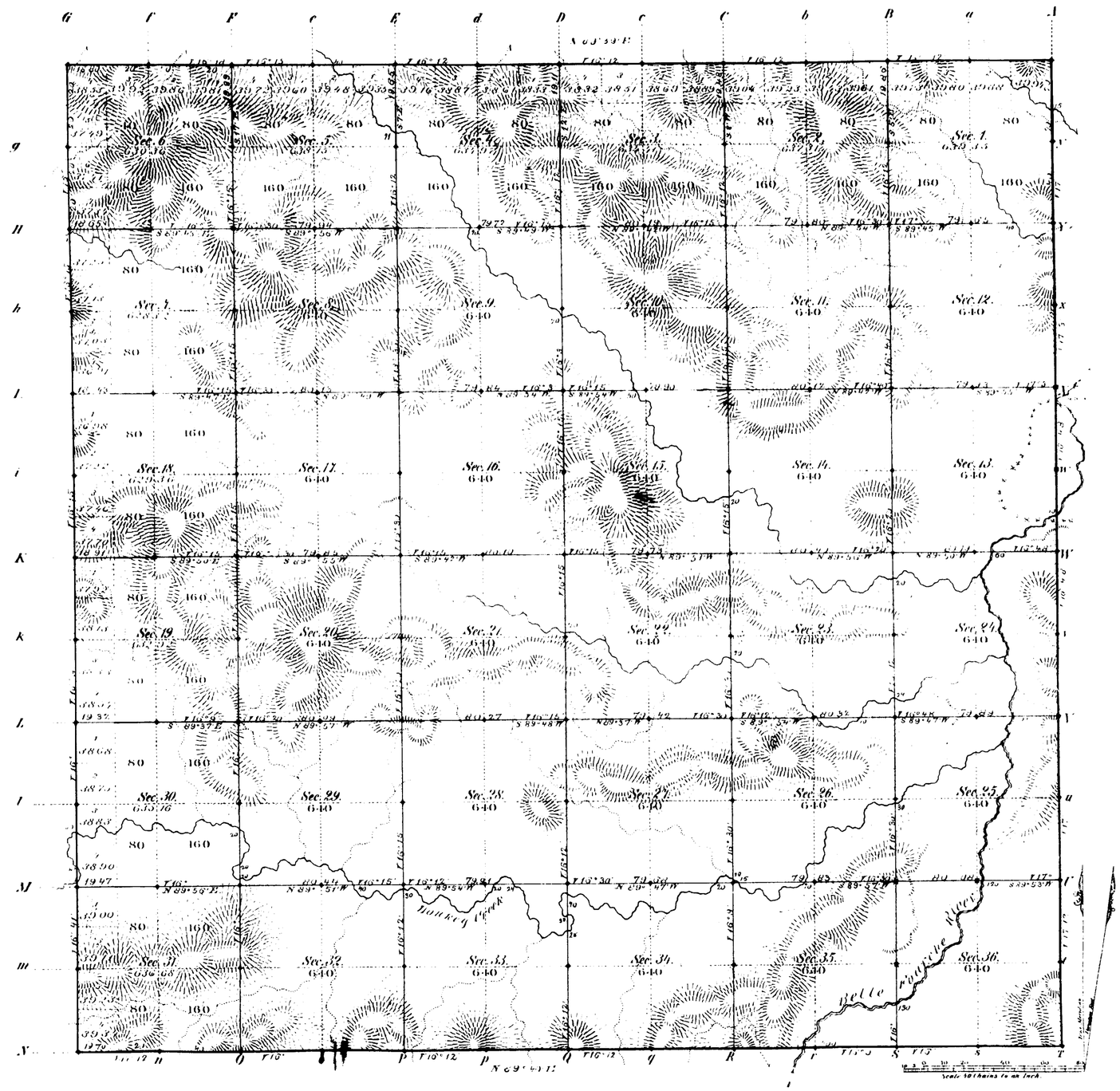

Total number of Acres 22,976.99

Surveys Designated	By Whom Surveyed	Date of Contract	Amount of Surveys Mls	Chs	Lks	When Surveyed	Magnetic Declination
Township lines	S. A. Hanson	July 19 1882	[illegible]	78	[illegible]	Aug. 8, 31 1882	16° 12. East
Subdivisions	" " "	" " "	59	72	19	Oct. 24 1882	16° 12' "
Connections							

The above Map of Township No. 50 North Range No. 68 West of the Sixth Principal Meridian Wyoming Territory is strictly conformable to the field notes of the survey thereof on file in this Office, which have been examined and approved

Surveyor General's Office,
Cheyenne Wyoming
February 25th 1883

Edw. C. David
Sur. Genl.

A. Gast & Co. St. Louis Mo.

50 - 68

1238

(17)
Indexes

1707

.90

EXTERIOR LINES.

Scale 3 Miles to 1 Inch. Magnetic Var. East

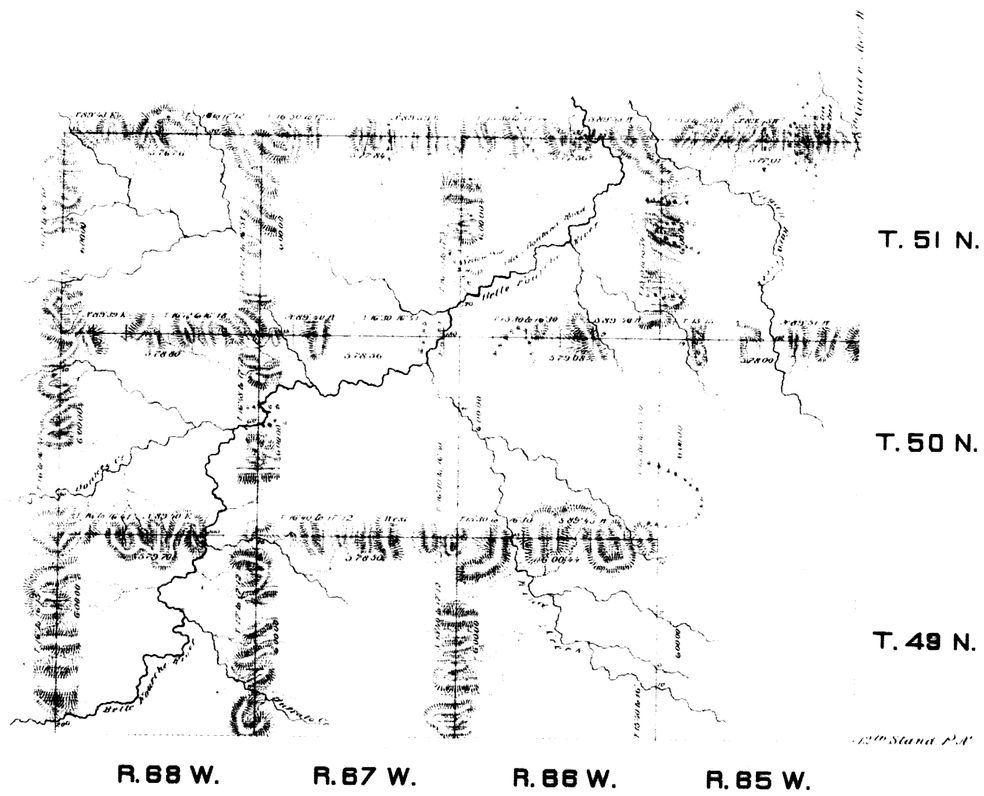

Surveys Designated	By Whom Surveyed	Date of Contract	Amount of Survey Mls	Chs	Lks	When Surveyed
Exterior Lines	S.A. Hanson	July 19, 1882	137	62	25	Aug.t Sept. 5 1882

I hereby certify that the above diagram of Townships No. 49, 50, & 51 North, Ranges No. 66, 67 & 68 West, and Township No. 51 North, Range No. 65 West of the Sixth Principal Meridian — Wyoming Territory, is strictly conformable to the field notes of the Survey thereof on file in this Office, which have been examined and approved.

Surveyor Generals Office,
Cheyenne Wyo
Feby 23rd 1883

Edw. C. David
Surveyor General.

1231