ORIGINAL

2096

DEPENDENT RESURVEY OF WEST HALF AND INDEPENDENT RESURVEY WITH TRACT SEGREGATIONS OF EAST HALF.

TOWNSHIP No. 51 NORTH, RANGE No. 61 WEST OF THE SIXTH PRINCIPAL MERIDIAN, WYOMING.

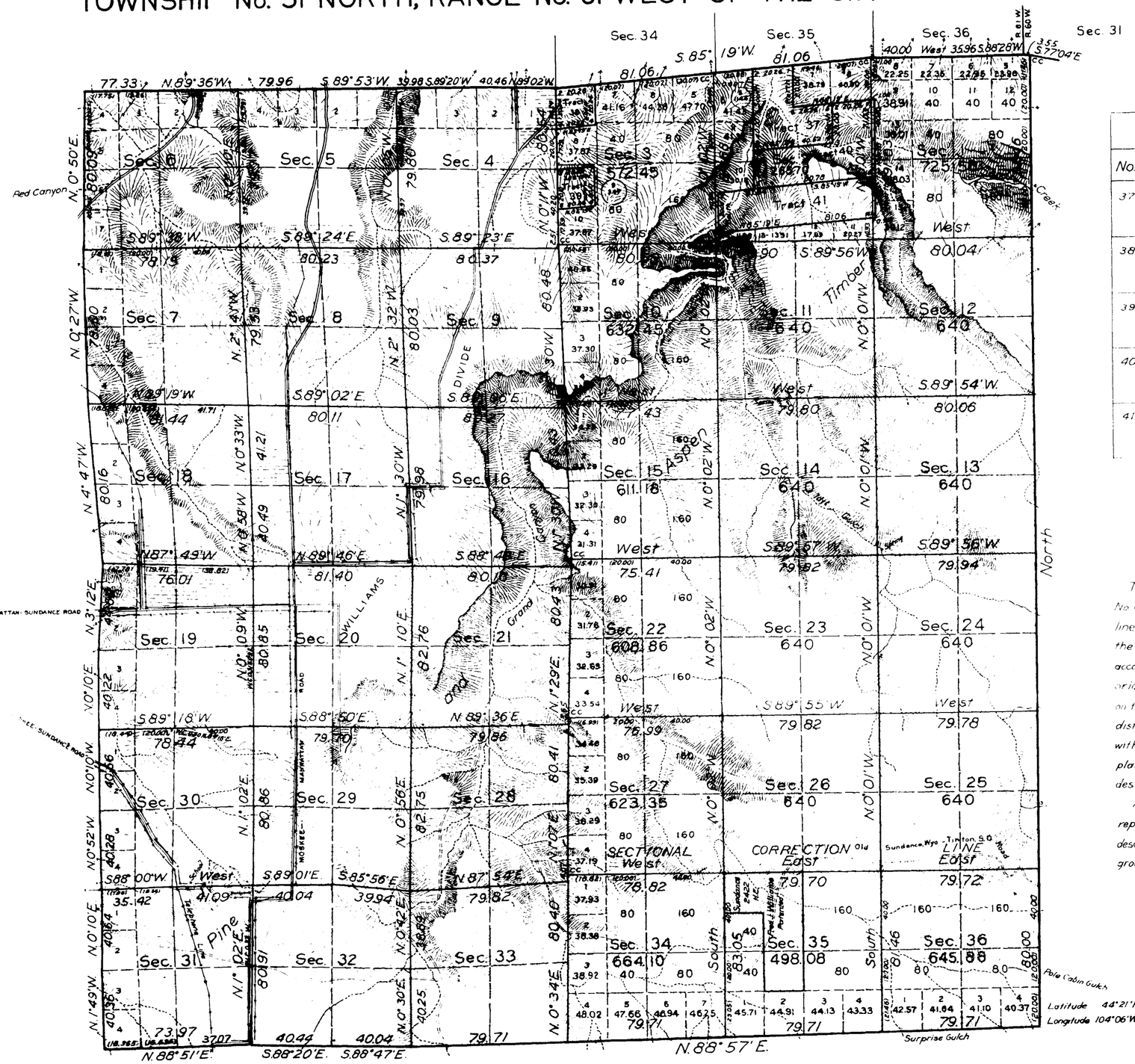

INDEX TO SEGREGATED TRACTS

Tract		Original Survey			
No.	Entry and Status	T.	R.	Sec.	Subdivisions
37	Sundance 990 C. Wm H Gardner Patented	51 51	61 61	2 2	Lot 3, SW¼NE¼, SE¼NW¼
38	Sundance 1307 H.E. John H Schinder Patented	51	61	3	Lot 4
39	Sundance 363 H.E. Peter Guidinger Patented	51	61	3	NW¼SW¼
40	Sundance 991 C. John M Burgess Patented	51 51	61 61	2 2	SE¼NE¼, NE¼SW¼, N½SE¼
41	Sundance 997 C. Alice C Burgess Patented	51	61	2	S½S½

This plat of the resurvey of Township No. 51 North, Range No. 61 West delineates a retracement and reestablishment of the lines of the west half of the original survey as shown upon the plat approved June 6, 1883, in their true original position according to the best available evidence of the position of the original corners; all differences between the measurements shown on the original plat and those derived in the retracement have been distributed proportionally between accepted corners in accordance with surveying rules; reference will be made to the original plat for the showing of the areas and more detailed descriptions of the various smaller subdivisions.

All tract segregations shown in the east half of this plat represent the position and form of said tracts under the original description as referred to the original survey, located as such on the ground according to the best available evidence of their true position.

Resurvey authorized by Commissioner's letter "E" dated August 13, 1930

Scale: 40 Chains to an Inch

Area tract segregations 680.35 Acres
Area resurveyed exclusive of above 22,407.83 "
Total Area resurveyed 23,088.18 "

LINES DESIGNATED	BY WHOM SURVEYED	GROUP No.	GROUP DATE	MILEAGE MLS.	MILEAGE CHS.	WHEN SURVEYED BEGUN	WHEN SURVEYED COMPLETED
Exterior	Marvin J. Lytle	109	April 30, 1929 August 19, 1930	15	14.55	Sept. 16, 1930	July 13, 1931
Subdivisional	"	"	"	60	10.62	Sept. 16, 1930	July 17, 1931
Tract	"	"	"	6	44.26	"	"
Connecting	"	"	"		20.13	"	"
S. Boundary	"	97	August 6, 1928	5	73.29	May 7, 1930	July 22, 1930
N. Boundary	Voigt and Saxon	20	April 17, 1913	5	75.81	July 21, 1930	July 26, 1913

AMT

Office of U. S. Supervisor of Surveys

Denver, Colorado, March 29, 1933

The above plat of Township No. 51 North, Range No. 61 West of the Sixth Principal Meridian, Wyoming, is strictly conformable to the field notes of the resurvey thereof which have been examined and approved

U.S. Supervisor of Surveys

DEPARTMENT OF THE INTERIOR
GENERAL LAND OFFICE
Washington, D.C., June 21, 1933.

The resurvey represented by this plat having been correctly executed in accordance with the requirements of law and the regulations of this office is hereby accepted

Acting Assistant Commissioner

51 - 61

1537-B

(20)

2094

TOWNSHIP No. 51 NORTH. RANGE No. 61 WEST of the 6th Principal MERIDIAN.

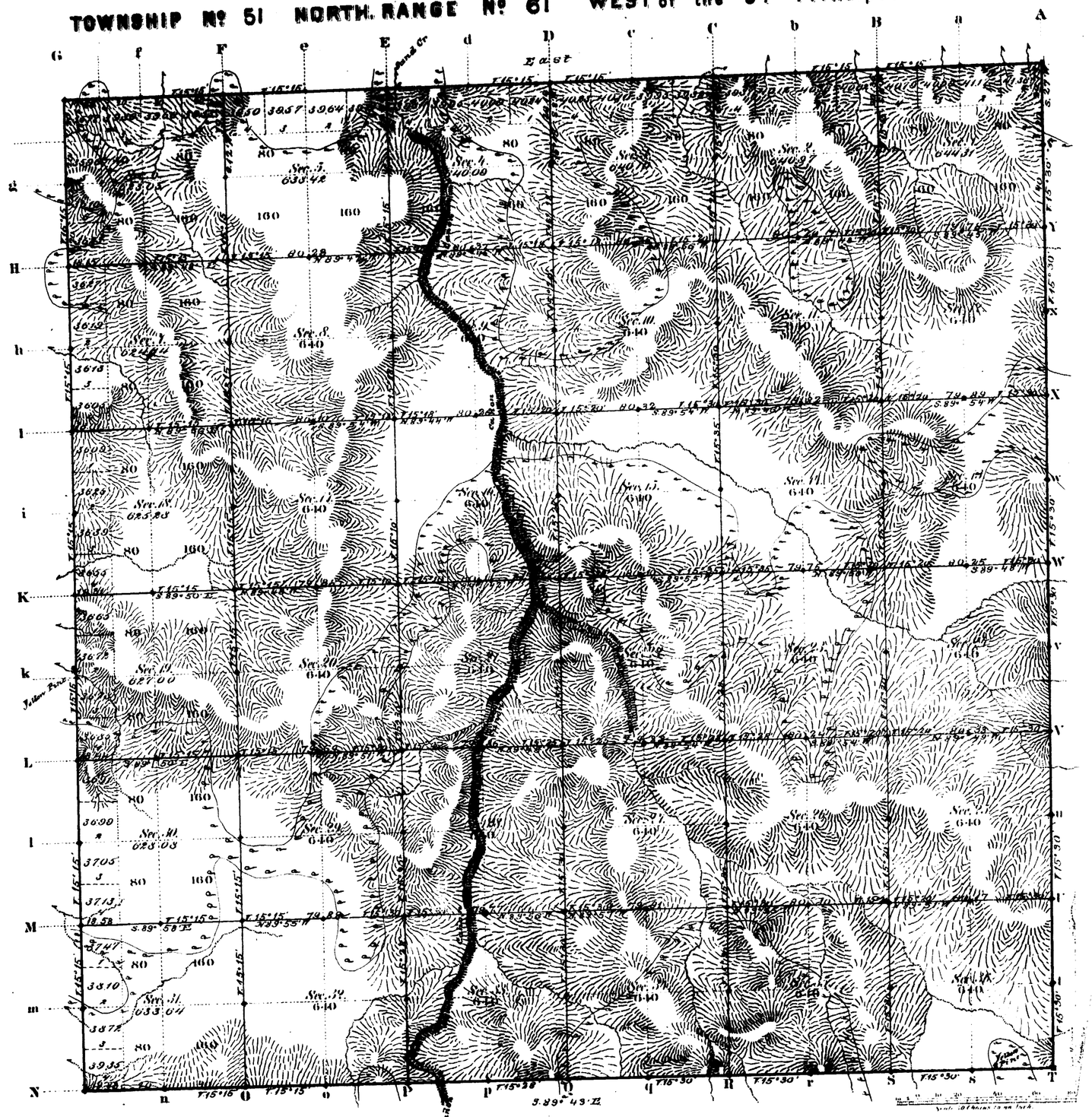

Total number of Acres 22965.58

Surveys Designated	By Whom Surveyed	Date of Contract	Amount of Surveys Miles	Chains	Links	When Surveyed	Magnetic Declination
Township lines	Louis F. Stahle	Sept. 28, 1881	23	78	44	Oct. 22, 23, 1881; June 7-9, 1882	15° 25' East
Subdivisions	" " "	" " "	59	72	60	July 13-24, 1882	15° 20' "
Connections							

The above Map of Township No. 51 North Range No. 61 West of the Sixth Principal Meridian Wyoming Territory is strictly conformable to the field notes of the survey thereof on file in this Office, which have been examined and approved

Surveyor General's Office,
Cheyenne Wyoming
June 6th 1883

Edw. C. Davis
Sur. Genl.

A. Gast & Co. St. Louis Mo.

1537

51 - 61

99A

accession no. 2095

Township No. 51 North Range No. 61 West of the 6th. Principal Meridian: Wyoming.

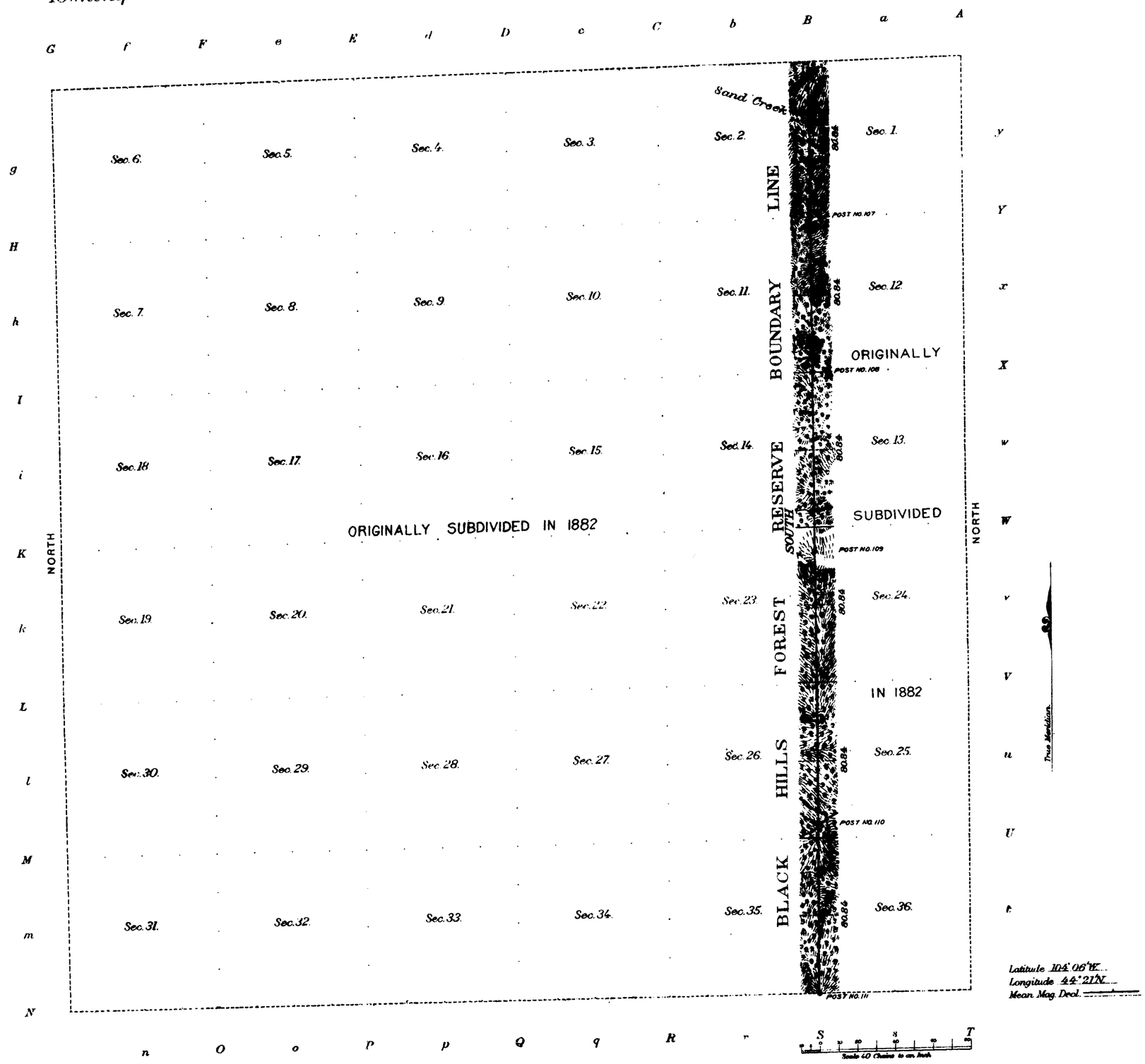

Total number of Acres

Surveys Designated	By Whom Surveyed	Amount of Surveys M.	Ch.s	Lks	When Surveyed
Township lines					
Subdivisions	W. H. Thorn	6	6	4	June 12-14, 1900

The above Map, of Township No. 51 North, of Range No. 61 West of the 6th. Principal Meridian Wyoming is strictly conformable to the field notes of the survey thereof on file in this Office, which have been examined and approved

U. S. Geological Survey
Washington D. C.
March 6th. 1901.

Chas D Walcott
Director.

1537A

[redacted] A

51 - 61

RECEIVED S. G. O.
JUN 10 1901
CHEYENNE, WYO.

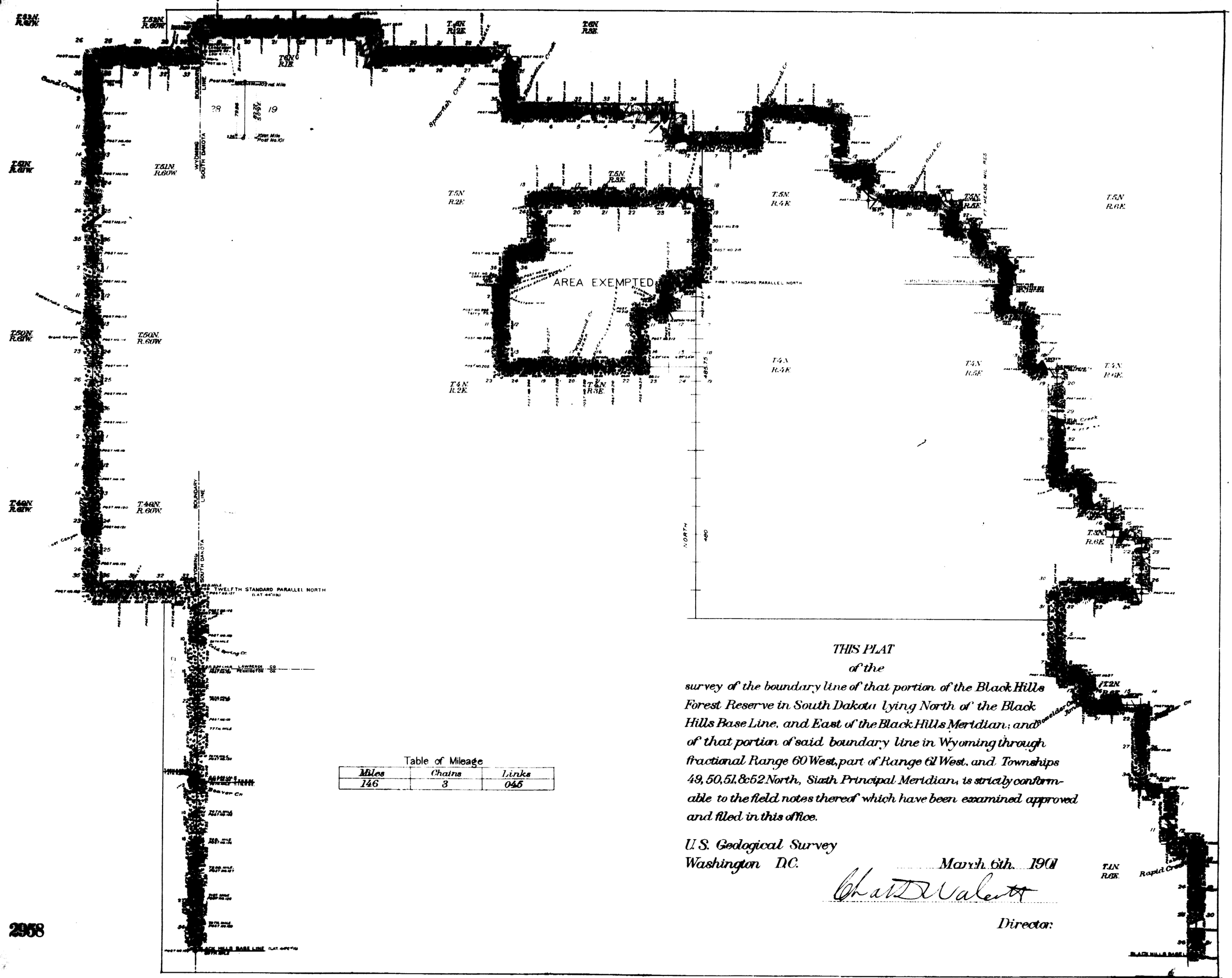

Table of Mileage

Miles	Chains	Links
146	3	045

THIS PLAT
of the
survey of the boundary line of that portion of the Black Hills Forest Reserve in South Dakota lying North of the Black Hills Base Line, and East of the Black Hills Meridian; and of that portion of said boundary line in Wyoming through fractional Range 60 West, part of Range 61 West, and Townships 49, 50, 51, & 52 North, Sixth Principal Meridian, is strictly conformable to the field notes thereof which have been examined approved and filed in this office.

U.S. Geological Survey
Washington D.C. *March 6th. 1901*

Chas D. Walcott

Director.

2958

RECEIVED S. G. O.
JUN 10 1901
CHEYENNE, WYO.

(20) Index!

2097

100

EXTERIOR LINES.

SCALE 3 MILES TO 1 INCH. MAGNETIC VARIATION E.

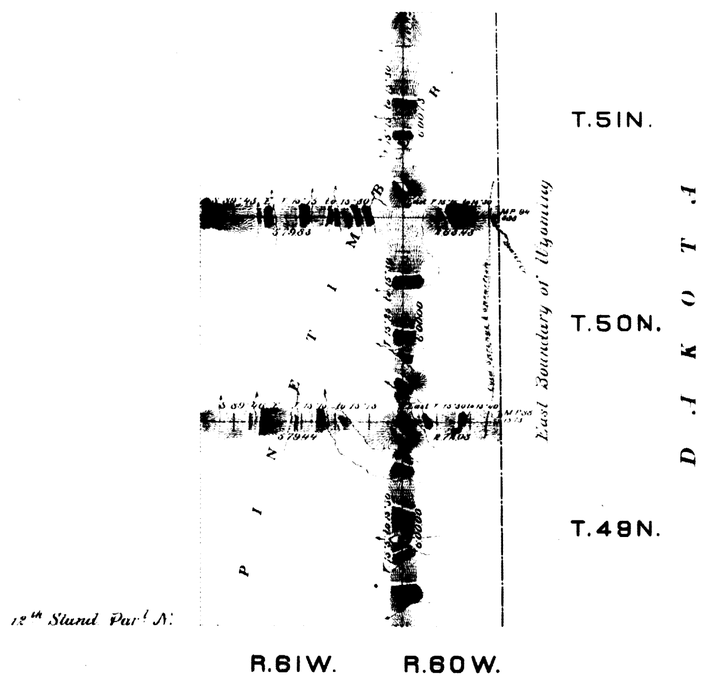

Surveys Designated	By whom surveyed	Date of contract	Amount of surveys mls.	chs.	lks.	When surveyed
Exterior lines	Louis F. Stahle	Sept 28 1881	35	60	56	June 2-9, 1882
Connections	. . .	. . .		24	61	. . .

I hereby certify that the above diagram of the exterior lines of Tps No. 49, 50 & 51 N. Rgs No. 60 & 61 West of the 6th Principal Meridian, Wyoming Territory, is strictly conformable to the field notes of the survey thereof on file in this Office, which have been examined and approved.

Surveyor General's Office
Cheyenne Wyo. June 6th 1883.

Edw. C. David
Surveyor General.

1588