(14)

1262

93

# TOWNSHIP No. 51 NORTH. RANGE No. 83 WEST of the 6th Principal MERIDIAN.




Total number of Acres. 22,955.09

| Surveys Designated | By Whom Surveyed | Date of Contract | Amount of Surveys Mrs | Chs | Lks | When Surveyed | Magnetic Declination |
|---|---|---|---|---|---|---|---|
| Township-lines | Louis F. Stahle | Sept. 28, 1881 | 23 | 76 | 94 | Oct. 31, and Nov. 8-10, 1881 | 15° 15' East |
| Subdivisions | " " | " " | 59 | 72 | 74 | March 20-28, 1882 | 15° 15' " " |
| Connections | | | | | | | |

The above Map of Township No. 51 North of Range No. 63 West of the Sixth Principal Meridian Wyoming Territory is strictly conformable to the field notes of the survey thereof on file in this Office, which have been examined and approved.

Surveyor General's Office,
Cheyenne, Wyoming
October 4th 1882

Edw. C. David
Sur. Gen.

A. Gast & Co., St. Louis, Mo.

928

51 - 63

7370

ORIGINAL

# TOWNSHIP 51 NORTH, RANGE 63 WEST, OF THE SIXTH PRINCIPAL MERIDIAN, WYOMING.

## DEPENDENT RESURVEY AND SUBDIVISION OF SECTIONS

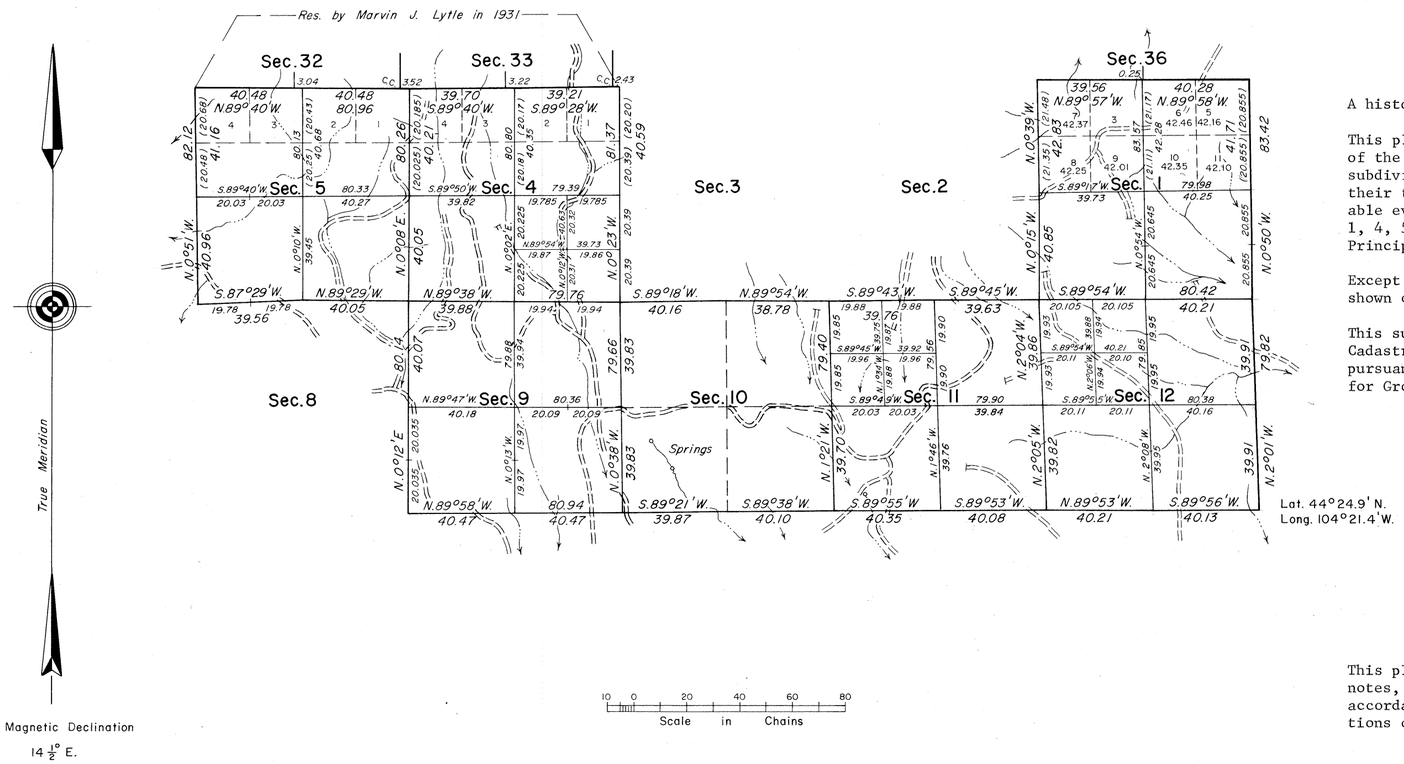


A history of surveys is contained in the field notes.

This plat represents the dependent resurvey of portions of the east and north boundaries, and a portion of the subdivisional lines, designed to restore the corners in their true original locations according to the best available evidence, and the survey of the subdivision of secs. 1, 4, 5, 9, 11 and 12, T. 51 N., R. 63 W., of the Sixth Principal Meridian, Wyoming.

Except as indicated hereon, the lottings and areas are as shown on the plat approved October 4, 1882.

This survey was executed by Dennis D. Bland, Supervisory Cadastral Surveyor, September 19, 1973, to May 6, 1974, pursuant to Special Instructions dated April 26, 1973, for Group No. 352, Wyoming.

UNITED STATES DEPARTMENT OF THE INTERIOR
BUREAU OF LAND MANAGEMENT
Washington, D.C. September 14, 1977

This plat is strictly conformable to the approved field notes, and the survey, having been correctly executed in accordance with the requirements of law and the regulations of this Bureau, is hereby accepted.

For the Director

Acting Chief, Division of Cadastral Survey

W.H.B.

928A

LDG

Index 8

(14)

1266



# EXTERIOR LINES.

*Scale 3 miles to a inch. Mag. Var. East*

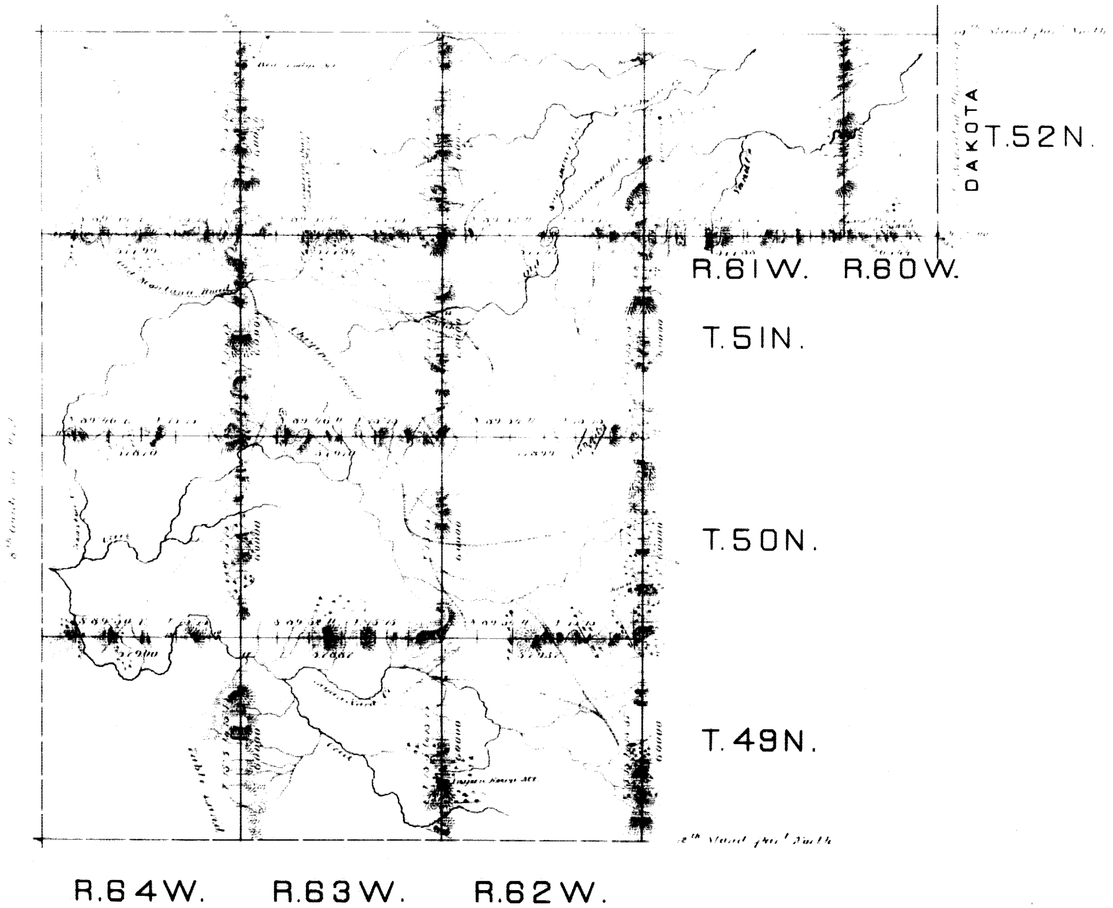


| Surveys Designated | By Whom Surveyed | Date of Contract | Amount of Surveys | | | When Surveyed | |
|---|---|---|---|---|---|---|---|
| | | | mls. | chs. | lks. | | |
| Exterior lines | Louis Stable | Sept. 26, 1881 | 140 | 33 | 56 | Oct. 20 | Nov. 12 1881 |
| Connections | | | | 30 | 38 | | |

I hereby certify that the above diagram of the Exterior lines of Townships 49, 50 & 51 North, Ranges 62, 63 & 64 W., and Townships 50 North, Ranges 60, 61, 62, 63 & 64 West of the Sixth Principal Meridian, Wyoming Territory, is strictly conformable to the field notes of the survey thereon on file in this Office, which have been examined and approved.

Surveyor General's Office
Cheyenne Wyo. October 4th 1882

Edw. C. David
Surveyor General