accession no 1392

ORIGINAL

Resurvey Township N° 51 North, Range N° 66 West of the Sixth Principal Meridian, Wyoming.

Survey accepted February 15, 1918.

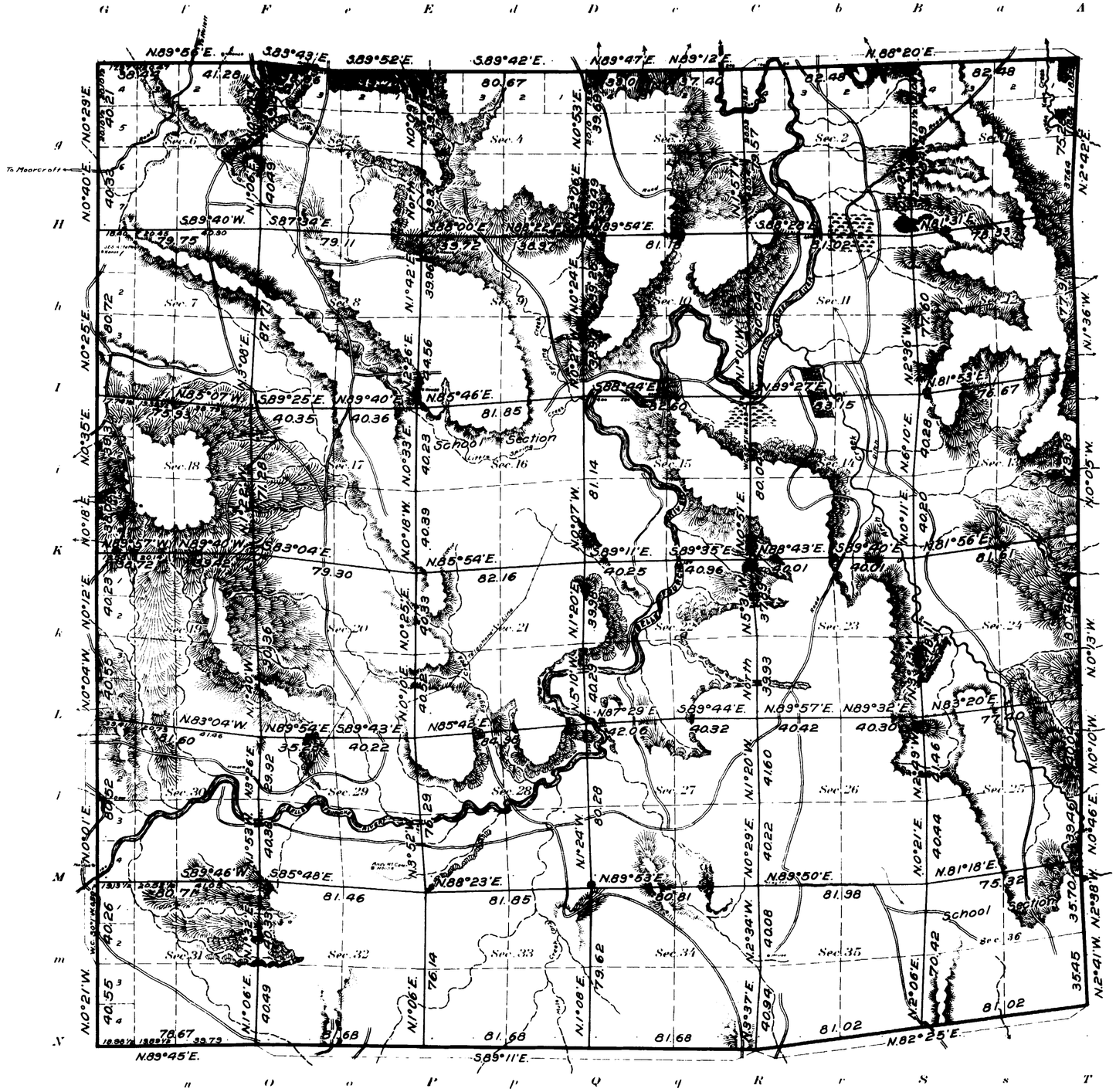

"The resurvey represented by this plat was made for the purpose of restoring all lost or obliterated corners, and relocating and marking out upon the ground the Exterior and Subdivisional lines, in accordance with the original survey, approved February 23, 1883.

Titles and areas based upon the original approved plat remain undisturbed for position and description."

Areas in Acres	
Public Land	
Indian Reservation	
Indian Allotments	
Mineral Claims	
Water Surface	
Total Area	

Scale 40 Chains to an inch

Mean Magnetic Declination
Latitude 44°22'N.
Longitude 104°43'W.

Surveys Designated	By Whom Surveyed	Group No.	Group Date	Amount of Surveys Mls.	chs.	lks.	When Surveyed Begun	Completed
Resurvey Subdivisions	Pidgeon & Hayden	36	March 25, 1915	59	76	56	July 7, 1915	July 27, 1915
Resurvey North Boundary	" "	"	" "	6	00	48	July 2, 1915	July 15, 1915
Resurvey East Boundary	" "	"	" "	5	63	98	July 7, 1915	July 13, 1915
Resurvey South Boundary	" "	"	" "	6	05	75	July 2, 1915	July 20, 1915
Resurvey West Boundary	" "	"	" "	6	00	76	May 31, 1915	June 10, 1915

The above map of Resurvey Township No. 51 North Range No. 66 West of the Sixth Principal Meridian Wyoming is strictly conformable to the field notes of the resurvey thereof on file in this office, which have been examined and approved

U. S. Surveyor General's Office.
Cheyenne Wyoming May 12, 1917

Charles L. Motter
Surveyor General.

1013-A

Trans to Sundance
Apr. 24, 918

51 - 66

1391

TOWNSHIP No. 51 NORTH. RANGE No. 66 WEST of the 6th Principal MERIDIAN.



Total number of Acres 22951.17

Surveys Designated	By Whom Surveyed	Date of Contract	Amount of Surveys Mls	Chs	Lks	When Surveyed	Magnetic Declination
Township lines	S. T. Hanson	July 19, 1882	23	75	51	Aug 24, 25, 26, 1882	16° 35' East
Subdivisions	" "	" "	59	70	95	Sept. 21, 28, 1882	16° 25' " "
Connections							

The above Map of Township No. 51 North Range No. 66 West of the Sixth Principal Meridian Wyoming Territory is strictly conformable to the field notes of the survey thereof on file in this Office, which have been examined and approved.

Surveyor General's Office, Edw. C. David, Pub. Genl.

Cheyenne Wyoming
February 23rd 1883

A. Gast & Co. St. Louis Mo.

51 - 66

1013

7388

ORIGINAL

SHEET 1 OF 2

TOWNSHIP 51 NORTH, RANGE 66 WEST, OF THE SIXTH PRINCIPAL MERIDIAN, WYOMING

DEPENDENT RESURVEY AND SURVEY

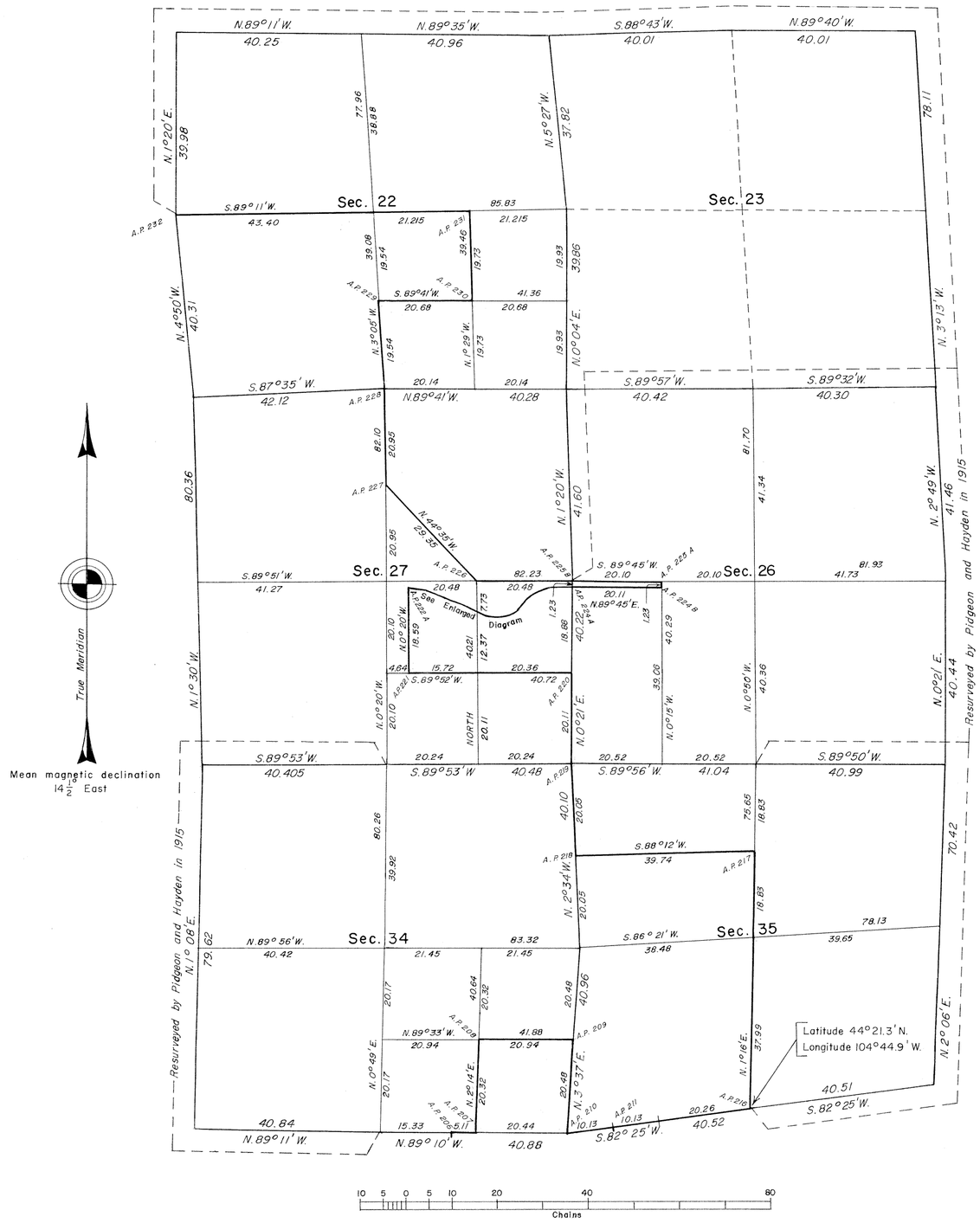

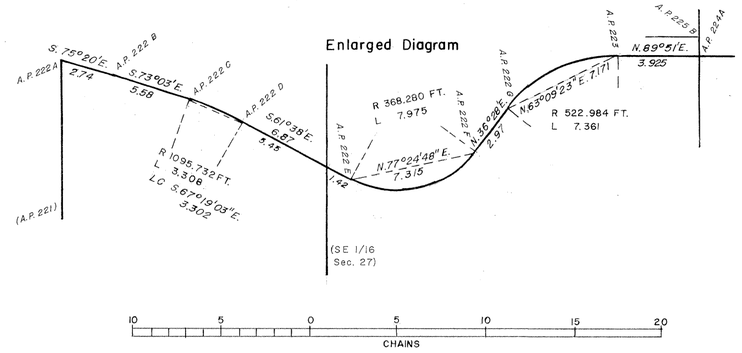

A history of surveys is contained in the field notes.

This plat, in two sheets, represents a dependent resurvey of a portion of the south and west boundaries, and a portion of the subdivisional lines, designed to restore the corners in their true original locations according to the best available evidence; the survey of a portion of the subdivision lines within a number of sections, and the survey and/or traverse of the Keyhole Reservoir Boundary, T. 51 N., R. 66 W., Sixth Principal Meridian, Wyoming.

The lottings and areas are as shown on the plat approved February 23, 1883.

Survey executed by George K. Holland, Gilbert V. Olson and Selmer O. Olson, Cadastral Surveyors, September 6, 1966, to October 15, 1969, under Special Instructions dated April 16, 1964, for Group No. 280-3, Wyoming.

UNITED STATES DEPARTMENT OF THE INTERIOR
BUREAU OF LAND MANAGEMENT
Washington, D.C. January 5, 1978

This plat is strictly conformable to the approved field notes, and the survey, having been correctly executed in accordance with the requirements of law and the regulations of this Bureau, is hereby accepted.

For the Director

Bernard W. Hodges

Chief, Division of Cadastral Survey

Res

1013B

LDG

7388A

ORIGINAL

SHEET 2 OF 2

TOWNSHIP 51 NORTH, RANGE 66 WEST, OF THE SIXTH PRINCIPAL MERIDIAN, WYOMING

DEPENDENT RESURVEY AND SURVEY

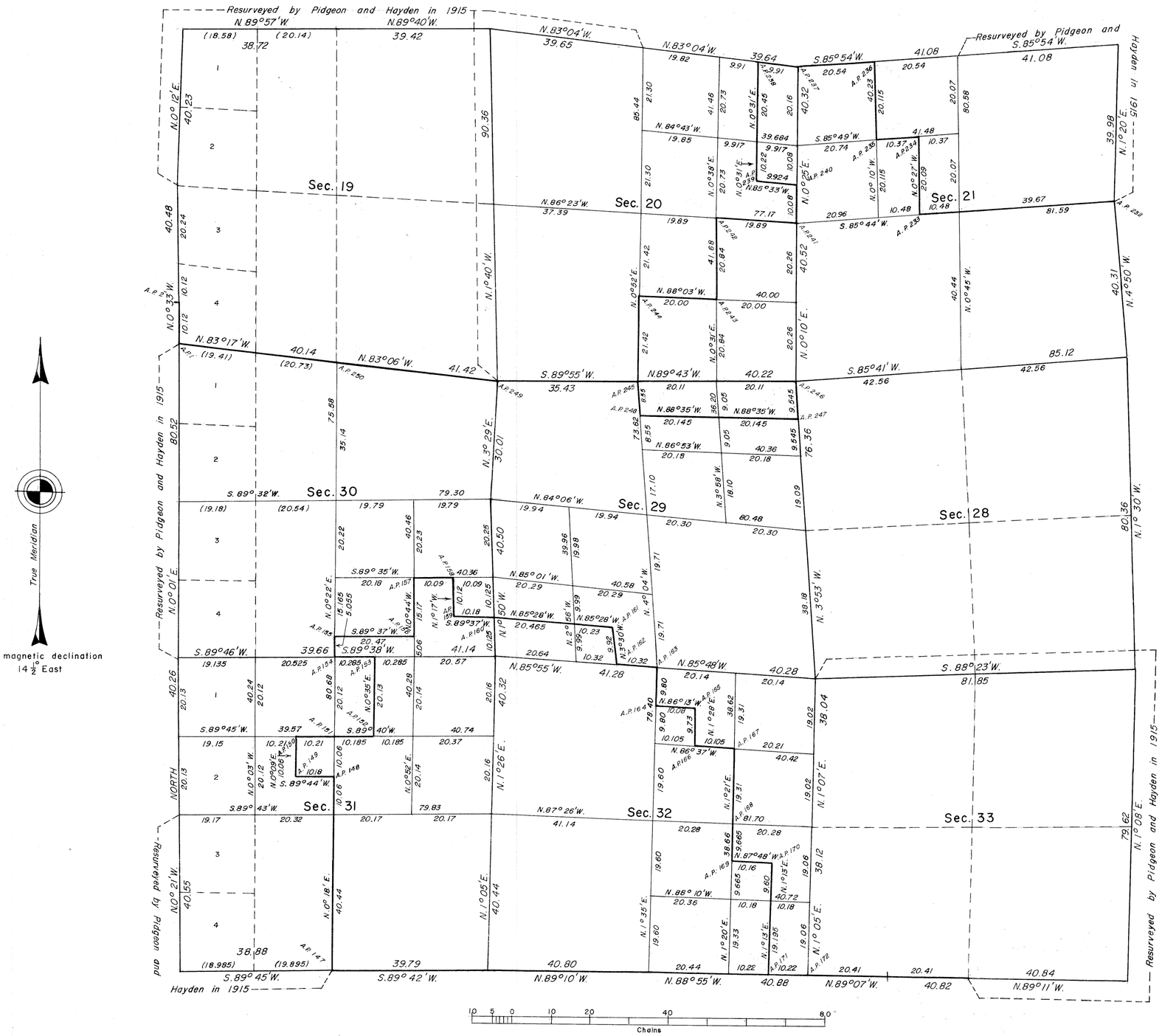

True Meridian

Mean magnetic declination
14 1/2° East

Reference should be made to Sheet No. 1 for survey information.

UNITED STATES DEPARTMENT OF THE INTERIOR
BUREAU OF LAND MANAGEMENT
Washington, D.C. January 5, 1978

This plat is strictly conformable to the approved field notes, and the survey, having been correctly executed in accordance with the requirements of law and the regulations of this Bureau, is hereby accepted.

For the Director

Bernard W. Hollop

Chief, Division of Cadastral Survey

Res

1013C

(17)
Indexed
1707

(90)

EXTERIOR LINES.

Scale 3 miles to 1 inch, Magnetic Var. East.

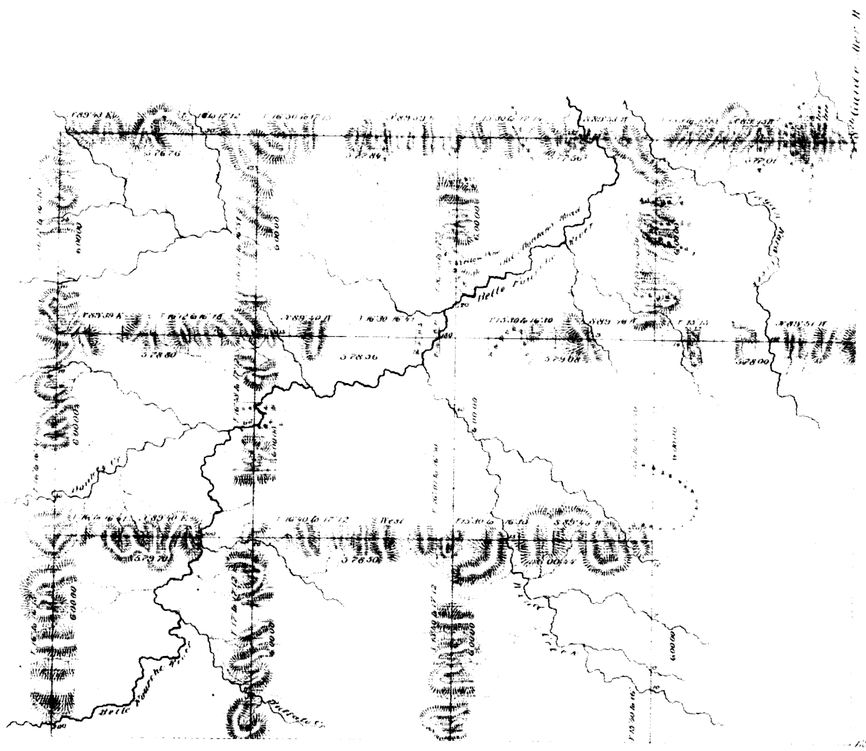

T. 51 N.

T. 50 N.

T. 49 N.

R. 68 W. R. 67 W. R. 66 W. R. 65 W.

Surveys Designated	By Whom Surveyed	Date of Contract	Amount of Survey Mls	chs	Lks	When Surveyed
Exterior Lines	S.A. Swanson	July 19, 1882	137	62	25	Augt 7 Sept 5 1882

I hereby certify that the above diagram of Townships No 49, 50 & 51 North, Ranges No 66, 67, & 68 West, and Township No 51 North, Range No 65 West of the Sixth Principal Meridian Wyoming Territory is strictly conformable to the field notes of the survey thereof on file in this Office, which have been examined and approved.

Surveyor Generals Office,
Cheyenne Wyo
Feby 23rd 1883

Edw. C. Dawes
" Surveyor General

1231