7385

ORIGINAL

TOWNSHIP 51 NORTH, RANGE 67 WEST, OF THE SIXTH PRINCIPAL MERIDIAN, WYOMING

DEPENDENT RESURVEY AND SUBDIVISION

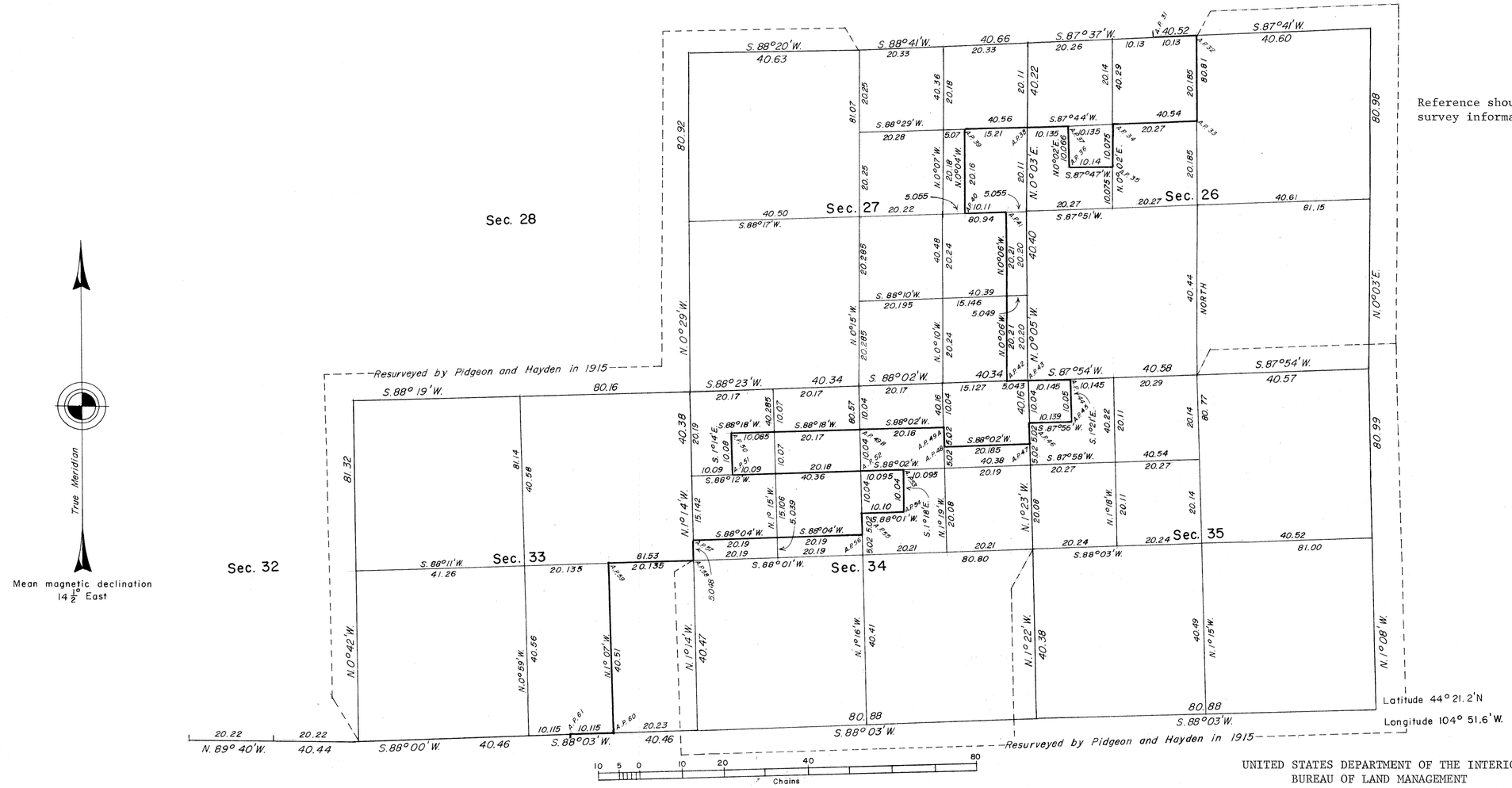

Reference should be made to Sheet No. 1 for survey information.

UNITED STATES DEPARTMENT OF THE INTERIOR
BUREAU OF LAND MANAGEMENT
Washington, D.C. January 5, 1978

This plat is strictly conformable to the approved field notes, and the survey, having been correctly executed in accordance with the requirements of law and the regulations of this Bureau, is hereby accepted.

For the Director

Bernard W. Poston

Chief, Division of Cadastral Survey

Res

1236C

7384

ORIGINAL

SHEET 1 OF 2

TOWNSHIP 51 NORTH, RANGE 67 WEST, OF THE SIXTH PRINCIPAL MERIDIAN, WYOMING

DEPENDENT RESURVEY AND SUBDIVISION

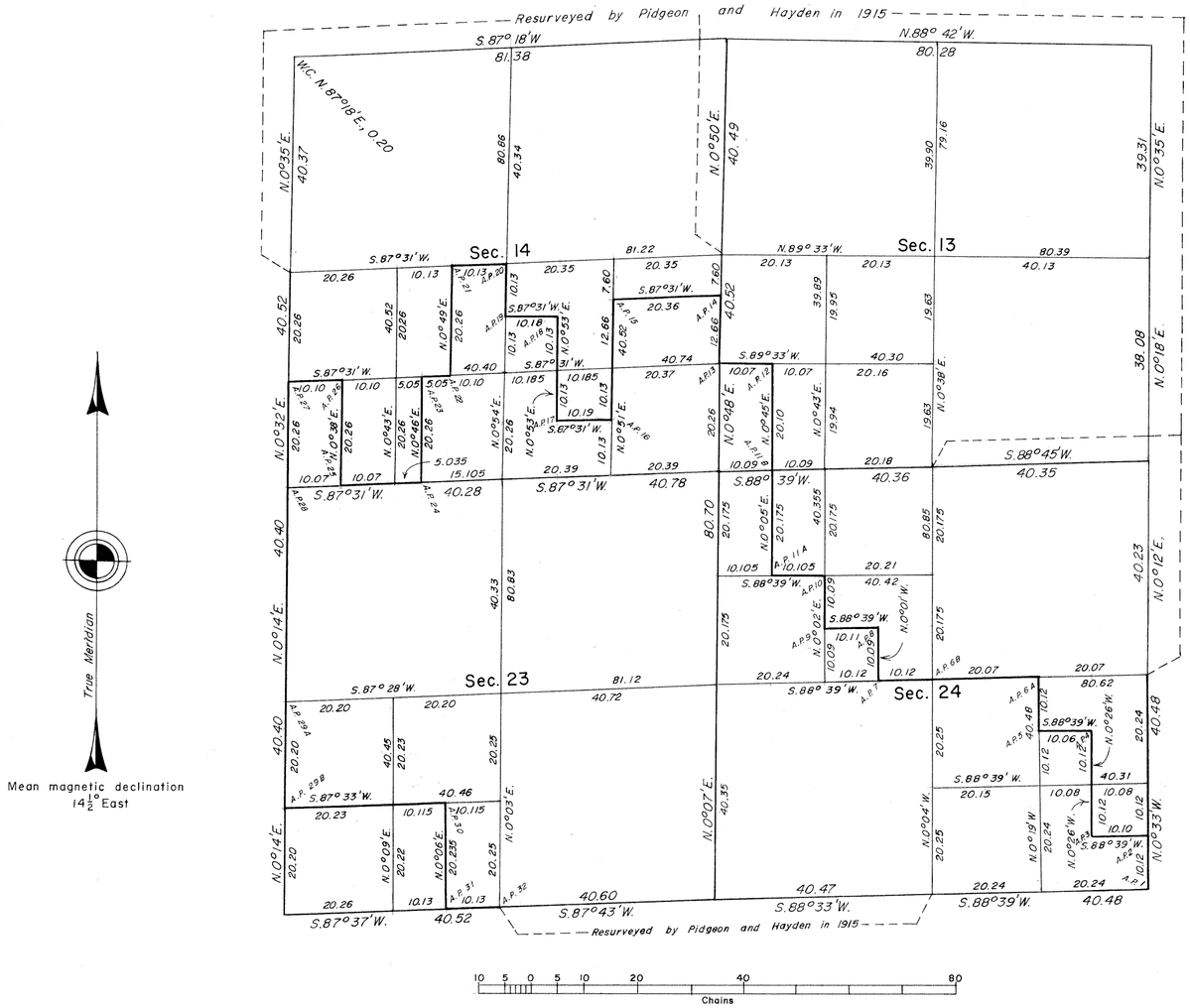

A history of surveys is contained in the field notes.

This plat, in two sheets, represents a dependent resurvey of a portion of the south and east boundaries, and a portion of the subdivisional lines, designed to restore the corners in their true original locations according to the best available evidence, and the survey of a portion of the subdivision lines within a number of sections, and the survey and/or traverse of the Keyhole Reservoir Boundary, T. 51 N., R. 67 W., Sixth Principal Meridian, Wyoming.

The lottings and areas are as shown on the plat approved February 23, 1883.

Survey executed by Gilbert V. Olson and Selmer O. Olson, Cadastral Surveyors, September 20, 1969, to November 10, 1969, under Special Instructions dated April 16, 1964, for Group No. 280-3, Wyoming.

UNITED STATES DEPARTMENT OF THE INTERIOR
BUREAU OF LAND MANAGEMENT
Washington, D.C. January 5, 1978

This plat is strictly conformable to the approved field notes, and the survey, having been correctly executed in accordance with the requirements of law and the regulations of this Bureau, is hereby accepted.

For the Director

Bernard W. Hastings

Chief, Division of Cadastral Survey

Res

1236B

Resurvey Township Nº 51 North, Range Nº 67 West of the Sixth Principal Meridian, Wyoming.

Survey accepted February 15, 1918.

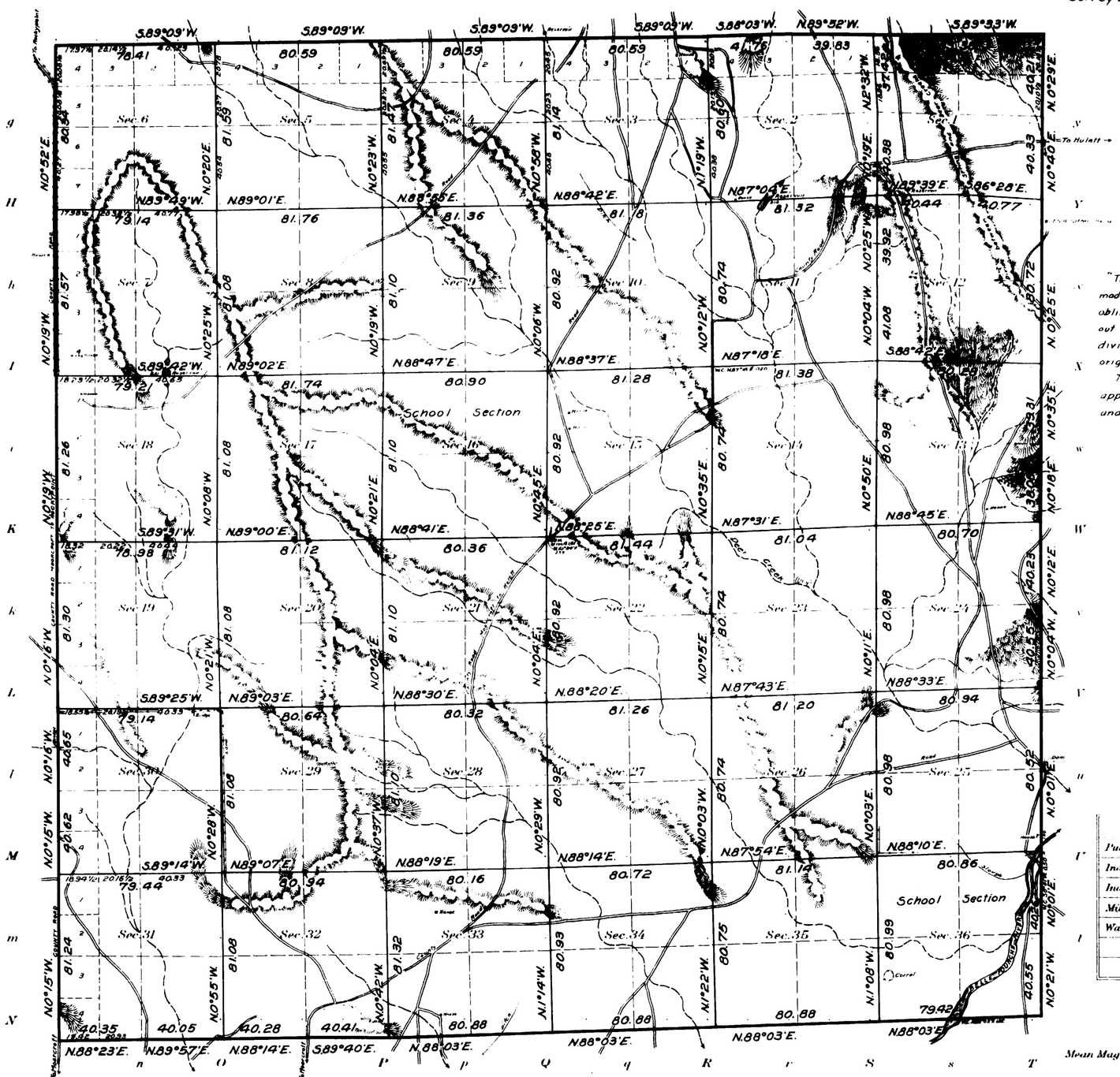

"The resurvey represented by this plat was made for the purpose of restoring all lost or obliterated corners, and relocating and marking out upon the ground the Exterior and Subdivisional lines in accordance with the original survey, approved February 23, 1883.

Titles and areas based upon the original approved plat remain undisturbed for position and description"

Areas in Acres	
Public Land	
Indian Reservation	
Indian Allotments	
Mineral Claims	
Water Surface	
Total Area	

Surveys Designated	By Whom Surveyed	Group		Amount of Surveys			When Surveyed	
		No.	Date	Mls.	chs.	lks.	Begun	Completed
Resurvey Subdivisions	Pidgeon & Hayden	36	March 25, 1915	60	48	13	June 3, 1915	June 13, 1915
Resurvey North Boundary	" "	"	" "	6	05	11	May 27, 1915	June 10, 1915
Resurvey East Boundary	" "	"	" "	6	00	76	May 31, 1915	June 10, 1915
Resurvey South Boundary	" "	"	" "	6	03	15	June 3, 1915	June 14, 1915
Resurvey West Boundary	" "	"	" "	6	06	98	May 24, 1915	June 17, 1915

The above map of Resurvey Township No. 51 North Range No. 67 West of the Sixth Principal Meridian Wyoming is strictly conformable to the field notes of the Resurvey thereof on file in this office, which have been examined and approved

U.S. Surveyor General's Office.

Cheyenne Wyoming May 12, 1917

Charles L. Decker
Surveyor General.

1236 A.

51 - 67

Drawn to Sundance
Apr. 24, 1918

(17)

98

1713

TOWNSHIP Nº 51 NORTH. RANGE Nº 67 WEST of the 6th Principal MERIDIAN.



Total number of Acres. 22,959.48

Surveys Designated	By Whom Surveyed	Date of Contract	Amount of Surveys Miles	Chs	Lks	When Surveyed	Magnetic Declination
Township lines	S. T. Harrison	July 19 1882	23	76	40	Aug 26, and Sept 2, 4, 5, 1882	16° 40' East
Subdivisions	" " "	" " "	59	72	74	Sept 14–20, 1882	16° 42' " "
Connections							

The above Map of Township No. 51 North Range No. 67 West of the Sixth Principal Meridian Wyoming Territory is strictly conformable to the field notes of the survey thereof on file in this Office, which have been examined and approved.

Surveyor Generals Office,
Cheyenne Wyoming
February 23rd 1883

Edw. C. Davis
Surv. Genl.

1236

A. Gast & Co. St. Louis Mo.

51 - 67

(17)
Indexed

1707

.90

EXTERIOR LINES.

Scale 3 miles to 1 inch, Magnetic Var. East

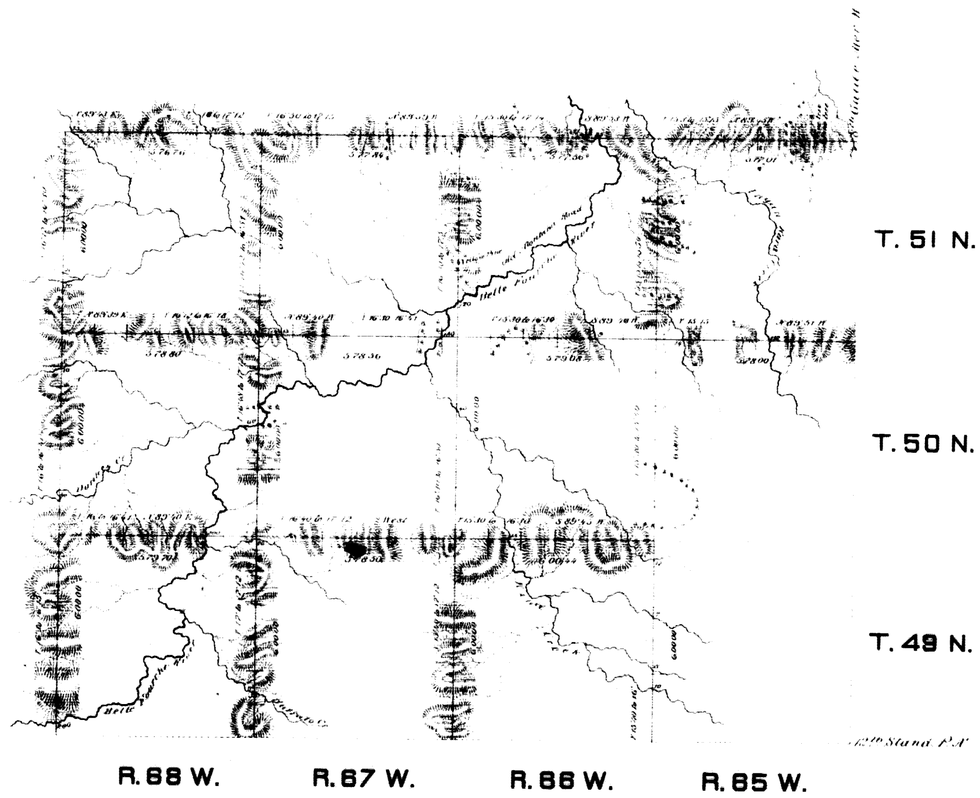

Surveys Designated	By Whom Surveyed	Date of Contract	Amount of Survey Mls	Chs	Lks	When Surveyed
Exterior Lines	S A Hanson	July 19, 1882	137	02	23	Aug 7 Sept 5 1882

I hereby certify that the above diagram of Townships No 49, 50 & 51 North, Ranges No 66, 67 & 68 West, and Township No 51 North, Range No 65 West of the Sixth Principal Meridian – Wyoming Territory is strictly conformable to the field notes of the survey thereof on file in this Office, which have been examined and approved.

Surveyor General's Office,
Cheyenne Wyo
Feby 23rd 1883

Edw. C. David
" Surveyor General.

1231