7943 **Click Here for Field Notes**

ORIGINAL

TOWNSHIP 51 NORTH, RANGE 68 WEST, OF THE SIXTH PRINCIPAL MERIDIAN, WYOMING.

DEPENDENT RESURVEY



Lat. 44°21'07.6"N.
Long. 104°57'43.1"W.
NAD 27

A history of surveys is contained in the field notes.

This plat represents the dependent resurvey of the south and east boundaries, and a portion of the subdivisional lines designed to restore the corners in their true original locations according to the best available evidence, T. 51 N., R. 68 W., Sixth Principal Meridian, Wyoming.

Certain modified lots and areas shown hereon pertain to Federal interest estate only. Except as indicated hereon, the lottings and areas are as shown on the plat approved February 23, 1883.

Survey executed by Mark L. Bush, Cadastral Surveyor, beginning October 15, 1986, and completed August 13, 1987, pursuant to Special Instructions dated September 2, 1986, for Group No. 496, Wyoming.

UNITED STATES DEPARTMENT OF THE INTERIOR
BUREAU OF LAND MANAGEMENT

Cheyenne, Wyoming September 30, 1992

This plat is strictly conformable to the approved field notes, and the survey, having been correctly executed in accordance with the requirements of law and the regulations of this Bureau, is hereby accepted.

For the Director

John P. Lee

Chief Cadastral Surveyor for Wyoming

W.H.B.

OFFICIALLY FILED: November 9, 1992

1239 A

8076 **Click Here for Field Notes**

ORIGINAL

TOWNSHIP 51 NORTH, RANGE 68 WEST, OF THE SIXTH PRINCIPAL MERIDIAN, WYOMING.

CORRECTIVE DEPENDENT RESURVEY

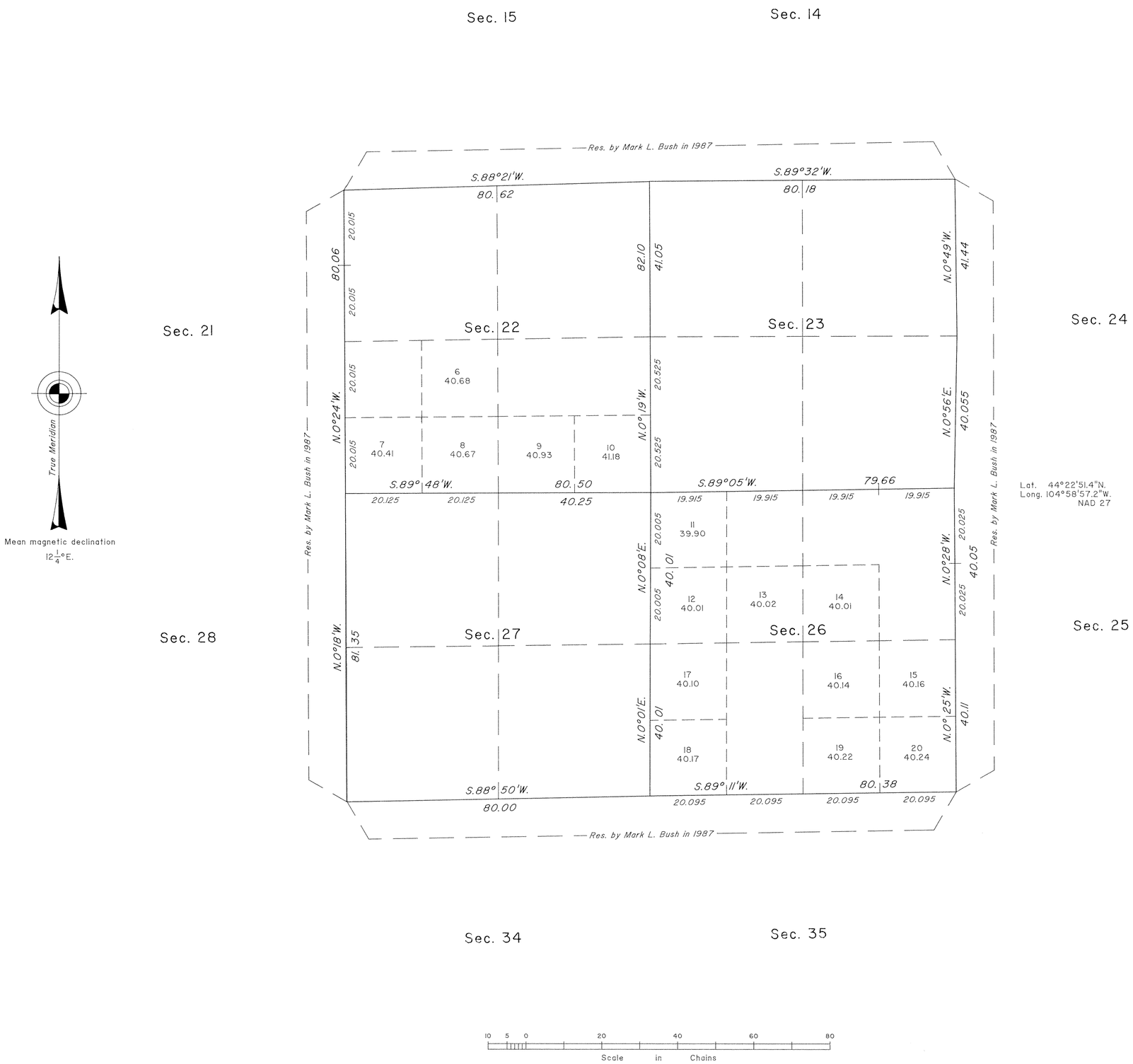

A history of surveys is contained in the field notes.

This plat represents the corrective dependent resurvey of a portion of the subdivisional lines designed to restore the corners in their true original locations according to the best available evidence, T. 51 N., R. 68 W., Sixth Principal Meridian, Wyoming.

Certain modified lots and areas shown hereon pertain to Federal interest estate only. Except as indicated hereon, the lottings and areas are as shown on the plat approved February 23, 1883.

Survey executed by James D. Claflin, Cadastral Surveyor, and Ryan R. Lorenzen, Surveying Technician, beginning October 12, 1995, and completed October 12, 1995, pursuant to Special Instructions dated October 11, 1995, for Group No. 612, Wyoming.

UNITED STATES DEPARTMENT OF THE INTERIOR
BUREAU OF LAND MANAGEMENT

Cheyenne, Wyoming November 30, 1995

This plat is strictly conformable to the approved field notes, and the survey, having been correctly executed in accordance with the requirements of law and the regulations of this Bureau, is hereby accepted.

For the Director

John P. Lee

Chief Cadastral Surveyor for Wyoming

W.H.B.

JHM

OFFICIALLY FILED: January 16, 1996

1239 B

18

1717

TOWNSHIP No. 51 NORTH. RANGE No. 68 WEST of the 6th Principal MERIDIAN.

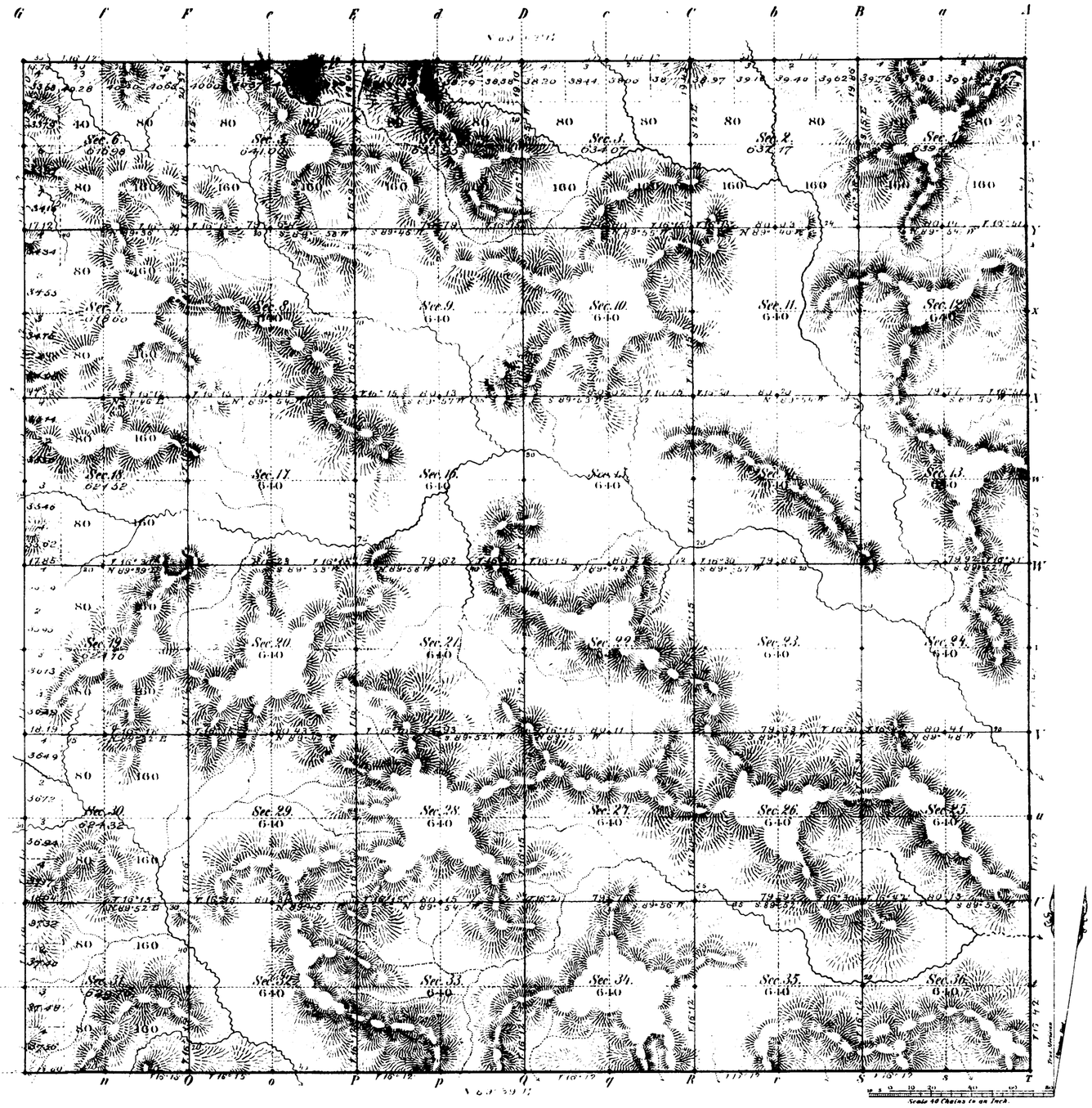

Total number of Acres 22,926.00

Surveys Designated	By Whom Surveyed	Date of Contract	Amount of Surveys Mls	Chs	Lks	When Surveyed	Magnetic Declination
Township lines	S. I. Hansen	July 19 1882	23	75	56	Aug 9 and Sept. 24 & 1882	16° 20' East
Subdivisions	" " "	" " "	59	68	19	Sept. 6 & 13, 1882	16° 22' "
Connections							

The above Map of Township No. 51 North Range No. 68 West of the Sixth Principal Meridian Wyoming Territory is strictly conformable to the field notes of the survey thereof on file in this Office, which have been examined and approved

Surveyor General's Office,
Cheyenne Wyoming
February 23rd 1883

Edw. C. David
Sur. Genl.

A. Gast & Co. St. Louis Mo.

1239

51 - 68

(17)
Indexed

1707

(90)

EXTERIOR LINES.

Scale 3 miles to 1 inch, Magnetic Var. East.

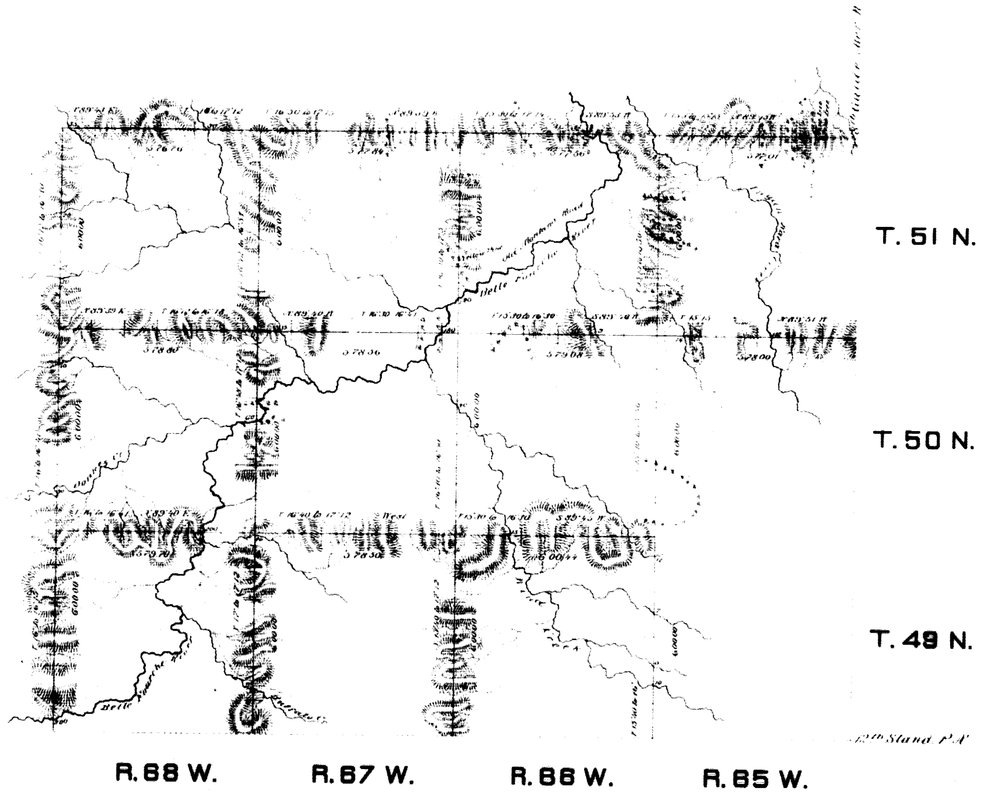

Surveys Designated	By Whom Surveyed	Date of Contract	Amount of Survey Mls	Chs	Lks	When Surveyed
Exterior lines	S A Hanson	July 19, 1882	181	62	25	Aug.t Sept. 5 1882

I hereby certify that the above diagram of Townships No 49, 50 & 51 North, Ranges No 66, 67 & 68 West, and Township No 51 North, Range No 65 West of the Sixth Principal Meridian Wyoming Territory is strictly conformable to the field notes of the survey thereof on file in this Office, which have been examined and approved.

Surveyor Generals Office,
Cheyenne Wyo
Feby 23rd 1883

Edw. C. David
Surveyor General

1231