1252

ORIGINAL

DEPENDENT RESURVEY

TOWNSHIP NO. 52 NORTH, RANGE NO. 60 WEST OF THE SIXTH PRINCIPAL MERIDIAN, WYOMING

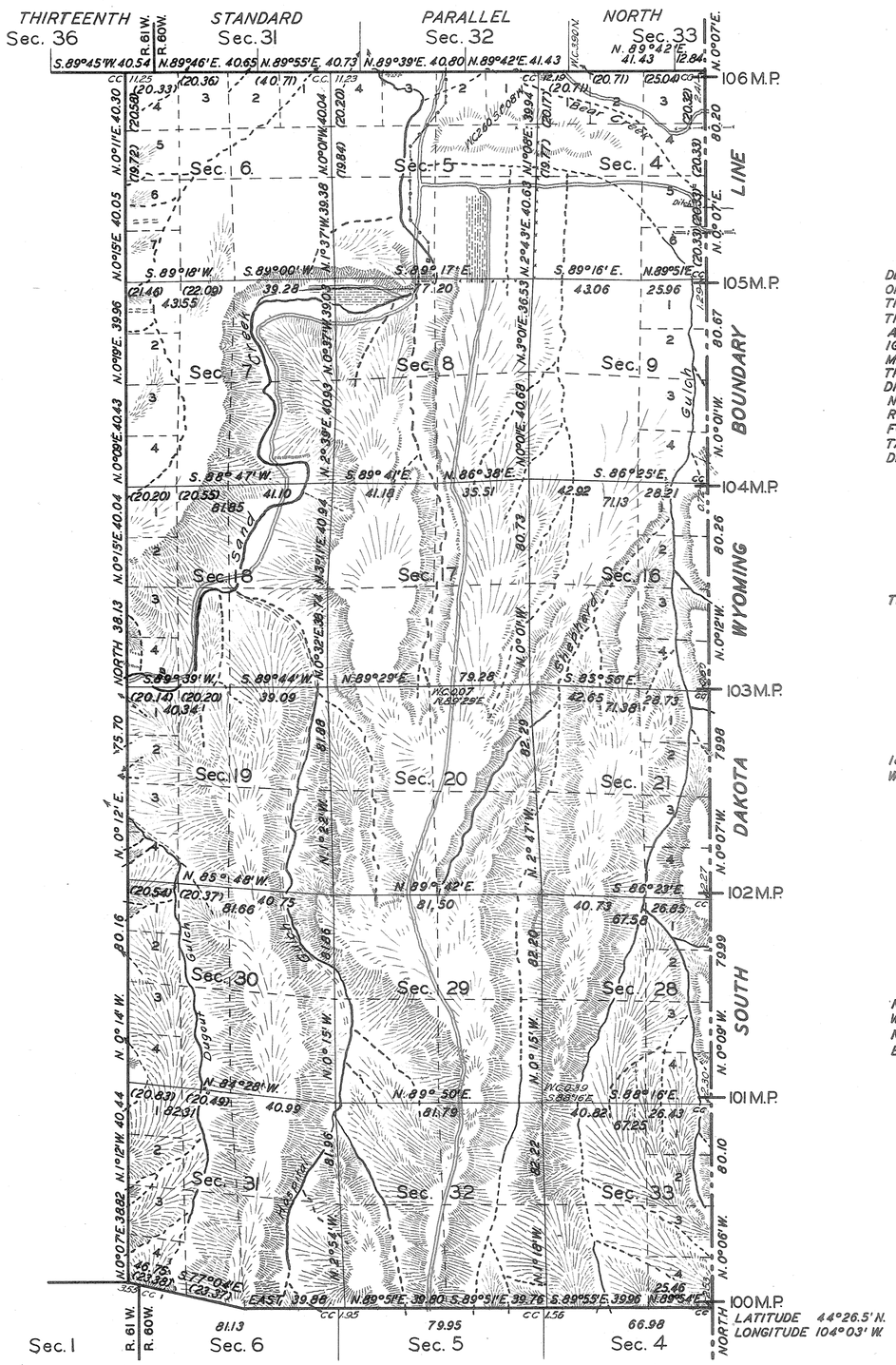

Scale: 40 chains to an inch. - Area resurveyed 10,855.70 acres

LINES DESIGNATED	BY WHOM SURVEYED	GROUP NO.	GROUP DATE	MILEAGE MLS.	MILEAGE CHS.	WHEN SURVEYED BEGUN	WHEN SURVEYED COMPLETED
EXTERIOR	MARVIN J. LYTLE	109	APRIL 30, 1929	5	49.49	AUGUST 25, 1930	SEPTEMBER 12, 1930
SUBDIVISIONAL	"	"	"	26	40.88	AUGUST 23, 1930	SEPTEMBER 12, 1930
CONNECTIONS	"	"	"		35.54	"	"
WEST BOUNDARY	VOIGT & SAXON	20	APRIL 17, 1913	5	74.03	JULY 28, 1913	JULY 29, 1913
E. BDY. WYOMING	ED. F. STAHLE			4	2.86		JUNE 22, 1905
	FRANK S. PECK			2	3.28		OCTOBER 22, 1904

MEMORANDUM

THIS PLAT OF THE RESURVEY OF T. 52 N., R. 60 W., DELINEATES A RETRACEMENT AND REESTABLISHMENT OF THE LINES OF THE ORIGINAL SURVEY AS SHOWN UPON THE PLAT APPROVED OCTOBER 4, 1882, IN THEIR TRUE ORIGINAL POSITION ACCORDING TO THE BEST AVAILABLE EVIDENCE OF THE POSITION OF THE ORIGINAL CORNERS; ALL DIFFERENCES BETWEEN THE MEASUREMENTS SHOWN ON THE ORIGINAL PLAT AND THOSE DERIVED IN THE RETRACEMENT HAVE BEEN DISTRIBUTED PROPORTIONALLY BETWEEN ACCEPTED CORNERS IN ACCORDANCE WITH SURVEYING RULES; REFERENCE WILL BE MADE TO THE ORIGINAL PLAT FOR THE SHOWING OF THE AREAS AND MORE DETAILED DESCRIPTION OF THE VARIOUS SMALLER SUBDIVISIONS.

RESURVEY AUTHORIZED BY COMMISSIONER'S LETTER "E" DATED MARCH 9, 1929.

THE SOUTH THREE TIERS OF SECTIONS, SECTION 18, AND WEST HALF OF SECTION 17 ARE COVERED WITH WESTERN YELLOW PINE.

OFFICE OF U. S. SUPERVISOR OF SURVEYS.
DENVER, COLORADO, FEB. 27, 1932
THIS PLAT OF TOWNSHIP NO. 52 NORTH, RANGE NO. 60 WEST, OF THE SIXTH PRINCIPAL MERIDIAN, WYOMING, IS STRICTLY CONFORMABLE TO THE FIELD NOTES OF THE RESURVEY THEREOF WHICH HAVE BEEN EXAMINED AND APPROVED.

U. S. SUPERVISOR OF SURVEYS

DEPARTMENT OF THE INTERIOR
GENERAL LAND OFFICE
WASHINGTON. D.C., AUGUST 12, 1932
THE RESURVEY REPRESENTED BY THIS PLAT HAVING BEEN CORRECTLY EXECUTED IN ACCORDANCE WITH THE REQUIREMENTS OF LAW AND THE REGULATIONS OF THIS OFFICE IS HEREBY ACCEPTED.

ACTING ASSISTANT COMMISSIONER

M.J.L.

ANT.

52 - 60

921-B

Transmitted 6
Buffalo L.O.
October 26, 1932

(14) 1250 86

TOWNSHIP Nº 52 NORTH. RANGE Nº 60 WEST of the 6th. Principal MERIDIAN.

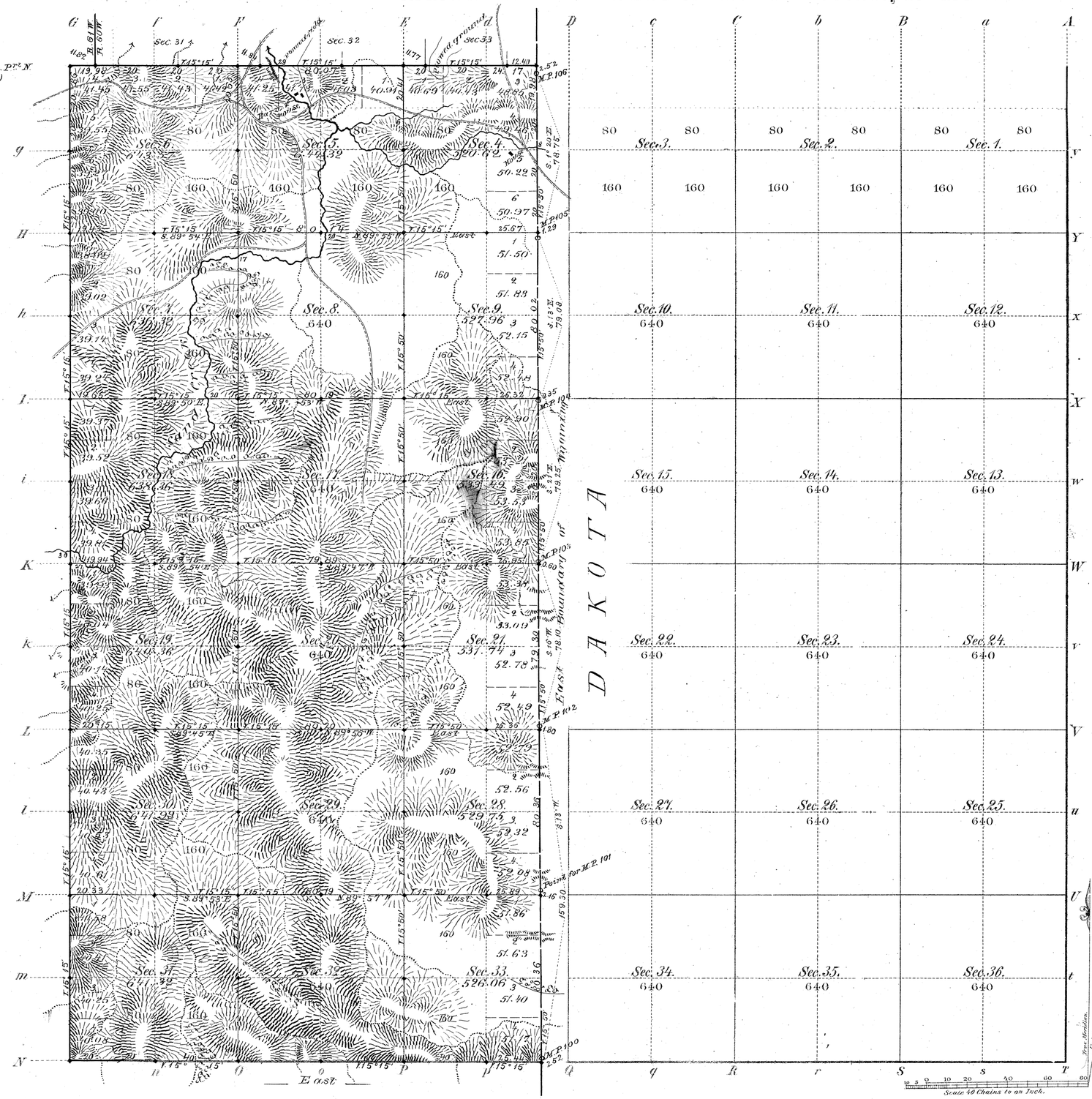

Total number of Acres. 10,855.79

Surveys Designated	By Whom Surveyed	Date of Contract	Amount of Surveys Mls	Chs	Lks	When Surveyed	Magnetic Declination
West, and Part of S. Township lines	Louis F Stahle	Sept. 28, 1881	9	66	30	Octob. 25 & 26, 1881	15° 15' East.
Subdivisions	" " "	" " "	26	12	34	Decemb. 10-15, 1881	15° 15' " "
Connections	" " "	" " "		29	81	" " "	
13th Stand. Pt. N.	Louis F Stahle	Sept. 28, 1881	2	64	22	Octob. 18, 1881	
E. Bound. of Wyo.	Rollin J Reeves	April 6, 1877	6	0	22	July 16-18, 1877	

The above Map of Township Nº 52 North of Range Nº 60 West of the Sixth Principal Meridian Wyoming Territory is strictly conformable to the field notes of the survey thereof on file in this Office, which have been examined and approved

Surveyor Generals Office, Cheyenne Wyoming October 4th, 1882

Edw. C. Davis Surv. Gen.l

921

A. Gast & Co., St. Louis, Mo.

52 - 60

accession no 1251

Township No. 52 North Range No. 60 West of the 6th Principal Meridian: Wyoming.

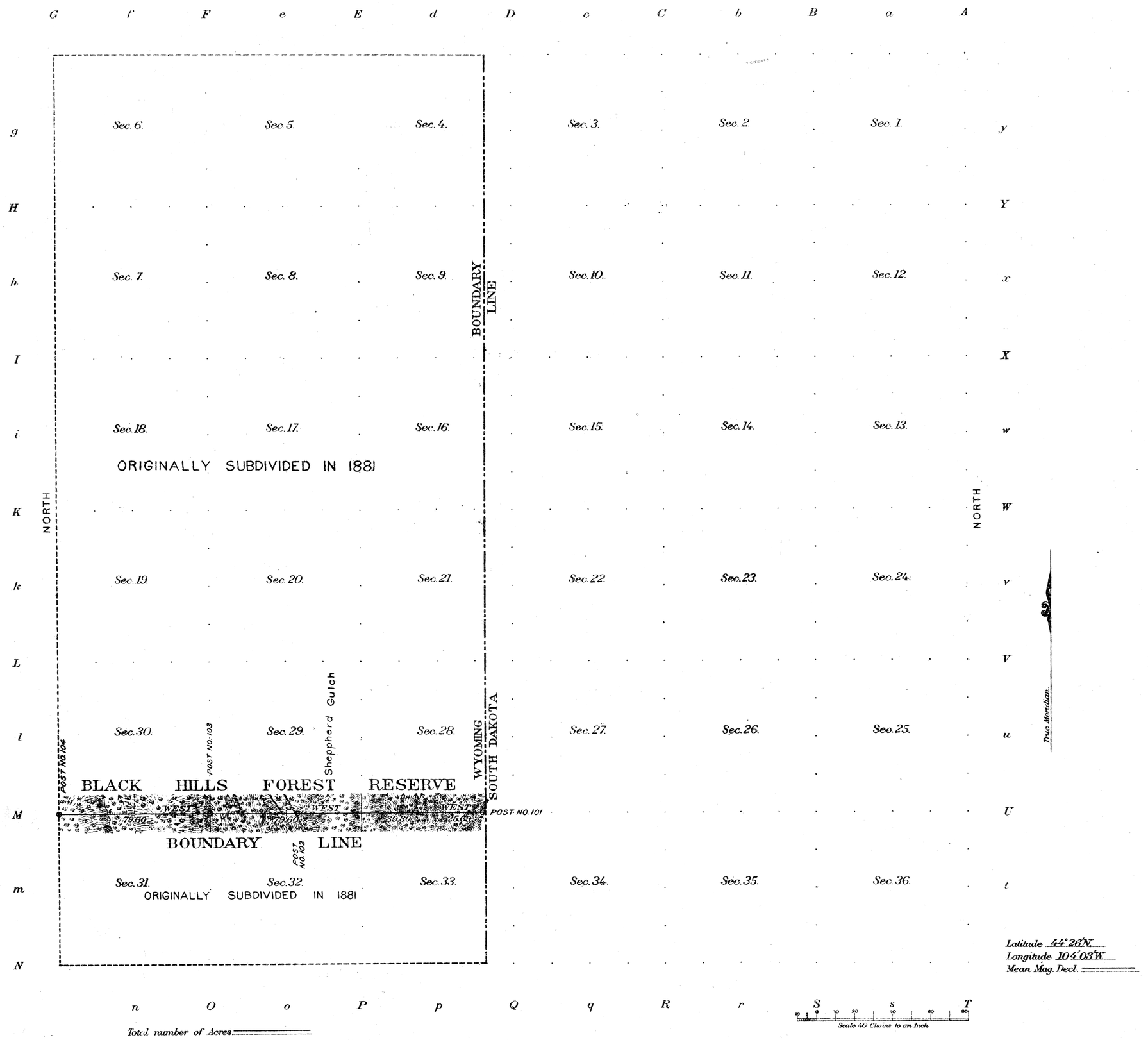

Latitude 44°26'N.
Longitude 104°03'W.
Mean Mag. Decl. ———

Total number of Acres ———

Surveys Designated	By Whom Surveyed	Amount of Surveys M.	Ch.s	Lks	When Surveyed
Township lines					
Subdivisions	W. H. Thorn	2	64	69	June 9, 1900.

The above Map, of Township No. 52 North, of Range No. 60 West of the 6th. Principal Meridian, Wyoming is strictly conformable to the field notes of the survey thereof on file in this Office, which have been examined and approved

U. S. Geological Survey
Washington D. C.
March 6th. 1901

Chas. D. Walcott
Director.

52 - 60

RECEIVED S. G. O.
JUN 10 1901
CHEYENNE, WYO.

92 IA

5990

SHEET NO. 1

FROM THE 104th MILE POST TO THE 128th MILE POST

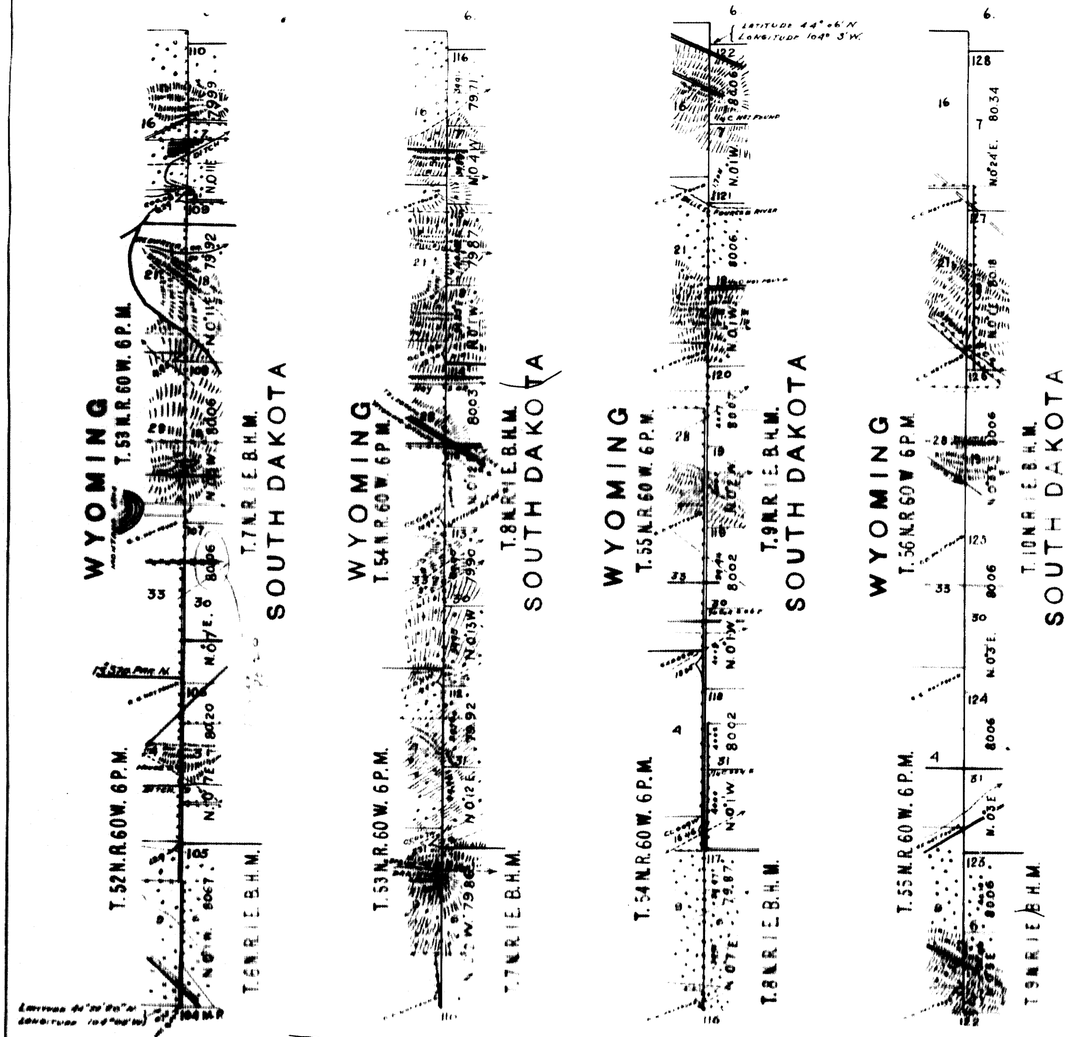

MAP

OF THE

Re-Survey, Re-Marking and Re-Establishment

OF THE

North One Hundred and One Miles

OF THE

West Boundary of South Dakota

BY

FRANK S. PECK.
U. S. Surveyor,

Under Contract with the Hon. Commissioner, G. L. O. Dated June 11, 1904.
And Special Instructions Dated July 1, 1904.

Surveyed from Oct. 21 to Nov. 3, 1904.

Scale: 40 Chains 1 Inch.

30

(14) 1266

97

EXTERIOR LINES.

Scale 6 miles to 1 inch. Meridian East.

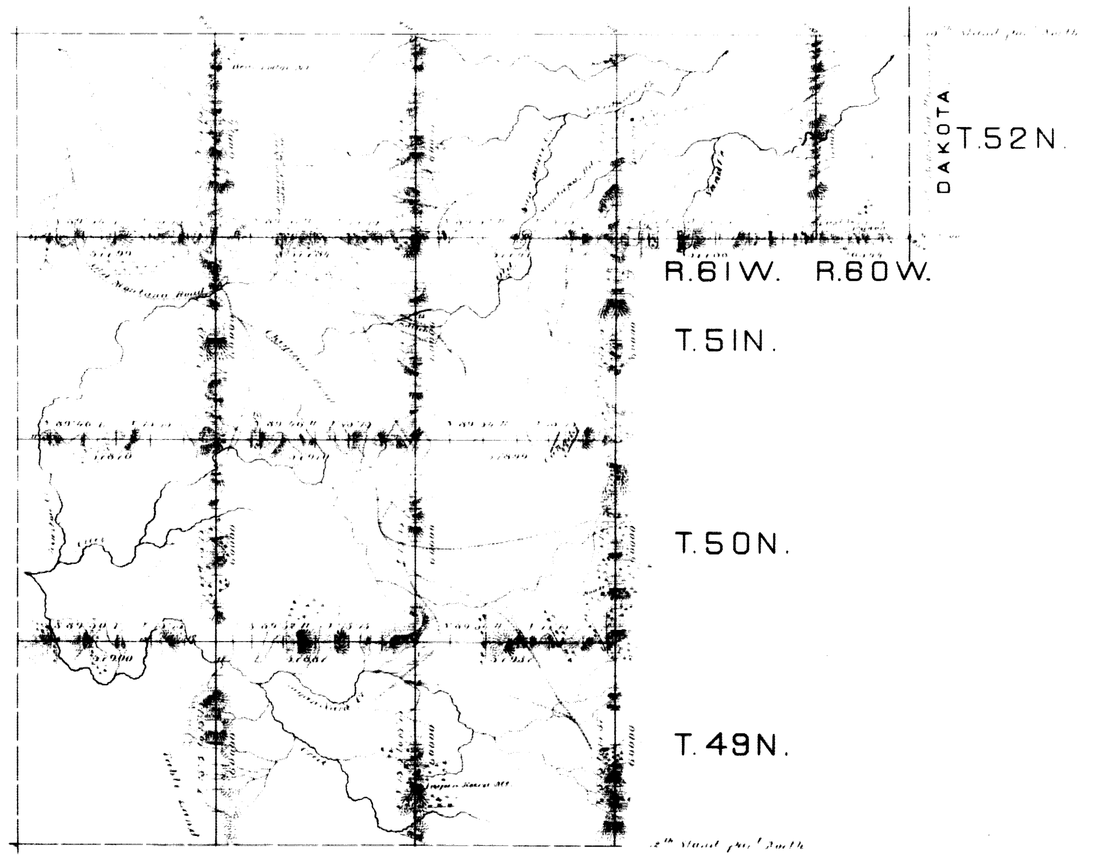

Surveys Designated	By Whom Surveyed	Date of Contract	Amount of Surveys mi.	ch.	lks.	When Surveyed
Exterior Lines	Lewis Stubbs	Sept. 26, 1881	140	33	50	Oct. 20 Nov. 12 1881
Connections				30	36	

I hereby certify that the above diagram of the Exterior Lines of Townships 49, 50, 51 & 52 North, Ranges 62, 63 & 64 W. and Townships 49 North, Ranges 60, 61, 62, 63 & 64 West of the Sixth Principal Meridian, Wyoming Territory, is strictly conformable to the field notes of the survey thereof on file in this Office, which have been examined and approved.

Surveyor Generals Office
Cheyenne Wyo. October 24th 1882

Edw. C. David
Surveyor General

4320

10

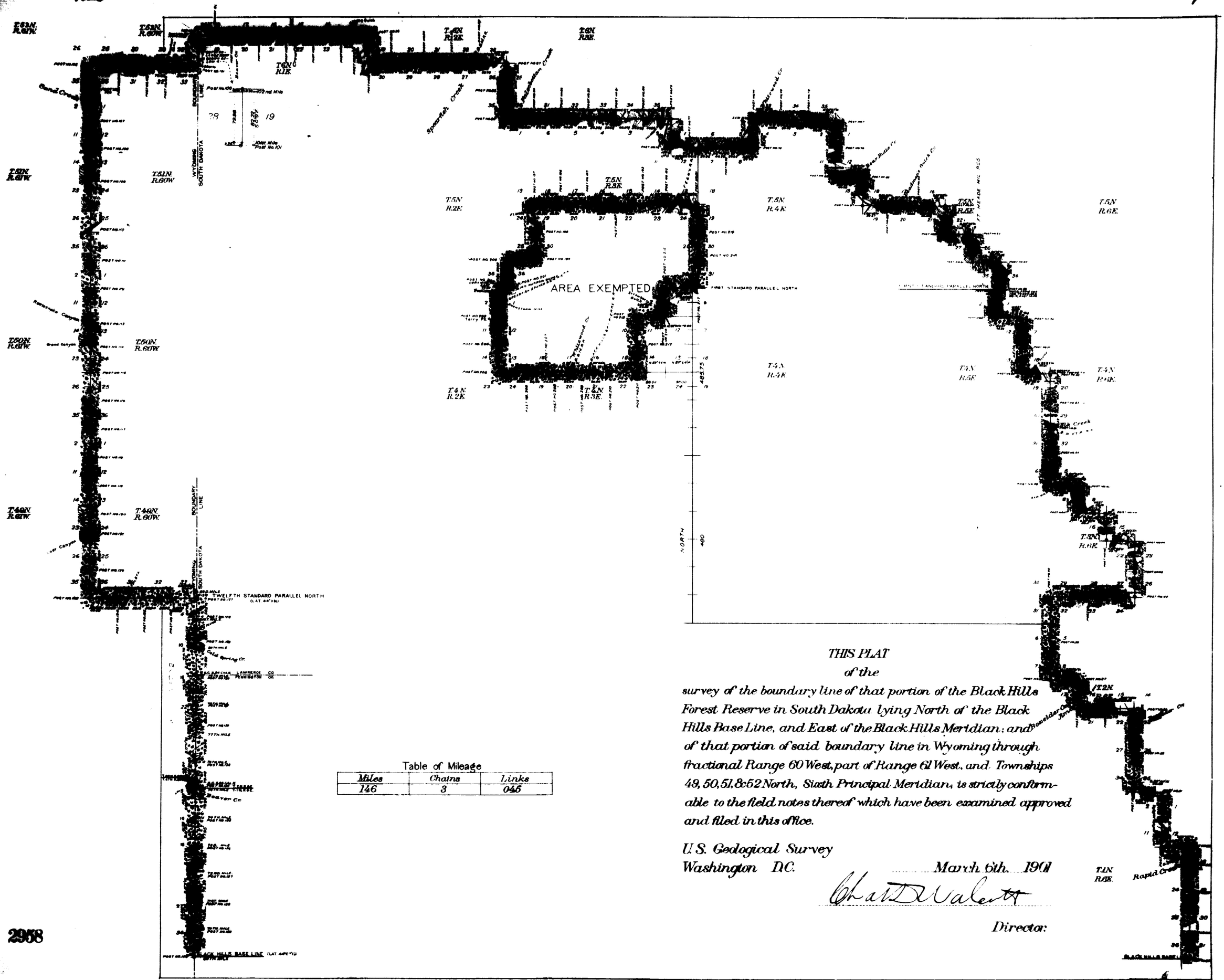

Table of Mileage

Miles	Chains	Links
146	3	045

THIS PLAT
of the
survey of the boundary line of that portion of the Black Hills Forest Reserve in South Dakota lying North of the Black Hills Base Line, and East of the Black Hills Meridian; and of that portion of said boundary line in Wyoming through fractional Range 60 West, part of Range 61 West, and Townships 49, 50, 51, & 52 North, Sixth Principal Meridian, is strictly conformable to the field notes thereof which have been examined approved and filed in this office.

U.S. Geological Survey
Washington D.C. *March 6th. 1901*

Chas D Walcott

Director.

RECEIVED S. G. O.
JUN 10 1901
CHEYENNE, WYO.