ORIGINAL

Sheet No. 1

INDEPENDENT RESURVEY WITH TRACT SEGREGATIONS

TOWNSHIP No. 52 NORTH, RANGE No. 63 WEST OF THE SIXTH PRINCIPAL MERIDIAN, WYOMING

IN 4 SHEETS

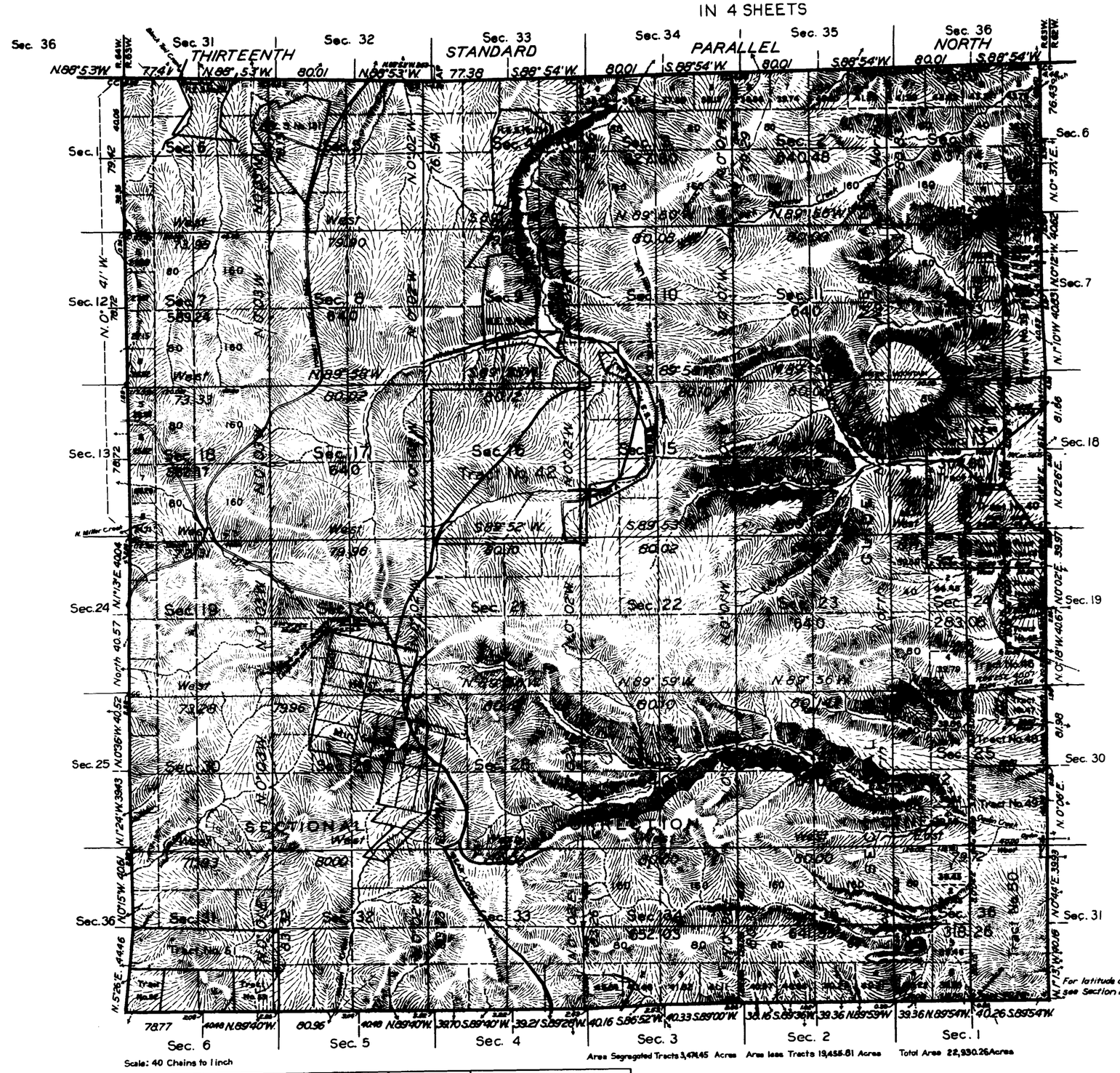

Area Segregated Tracts 3,474.45 Acres Area less Tracts 19,455.81 Acres Total Area 22,930.26 Acres

For latitude and longitude see Section 20

Mineral Claim, Survey No. 474

Lodes	Lodes
Smuglar	March No. 1
Smuglar No. 1	March No. 2
Smuglar No. 2	March No. 3
Smuglar No. 3	March No. 4
Smuglar No. 4	March No. 5
Smuglar No. 5	
Smuglar No. 6	March No. 10
Smuglar No. 7	March No. 11
Smuglar No. 8	March No. 12
Smuglar No. 9	March No. 15
Smuglar No. 10	March No. 16

All tract segregations shown hereon represent the position and form of said tracts under the original description as referred to the original survey, located as such on the ground according to the best evidence of their true position

Yellow pine, aspen and birch cover the township

Indications of gold, silver and copper are found in the Warren Peaks area

Resurvey authorized by Commissioners letter "E" dated March 9, 1929

LINES DESIGNATED	BY WHOM SURVEYED	GROUP No.	GROUP DATE	MILEAGE MLS.	MILEAGE CHS.	WHEN SURVEYED BEGUN	WHEN SURVEYED COMPLETED
Exterior	Marvin J. Lytle	108	May 10, 1930	18	1.01	July 18, 1931	Sept. 23, 1931
Subdivisions	"	"	"	59	47.62	"	"
Tract	"	"	"	18	41.15	"	"
Connecting	"	"	"	1	78.75	"	"
North Boundary	"	97	April 4, 1928	5	75.50	July 8, 1928	Sept. 23, 1929

Office of U. S. Supervisor of Surveys
Denver, Colorado, April 24, 1934
The above plat of Township No. 52 North, Range No. 63 West of the Sixth Principal Meridian, Wyoming, is strictly conformable to the field notes of the resurvey thereof which have been examined and approved.

U. S. Supervisor of Surveys

DEPARTMENT OF THE INTERIOR
GENERAL LAND OFFICE
Washington, D.C., Nov. 23, 1934
The resurvey represented by this plat having been correctly executed in accordance with the requirements of law and the regulations of this office is hereby accepted

Acting Assistant Commissioner

ANT

R.C.O.

1534-A

Transmitted to Buffalo L.O. April 16, 1935.

~~50 - 63~~

52 - 63

Accession No. 6013

ORIGINAL

Sheet No. 2

INDEPENDENT RESURVEY WITH TRACT SEGREGATIONS

TOWNSHIP No. 52 NORTH. RANGE No. 63 WEST OF THE SIXTH PRINCIPAL MERIDIAN, WYOMING

IN 4 SHEETS

SECTIONS 4, 5, 6, 9, 10, 15 and 16

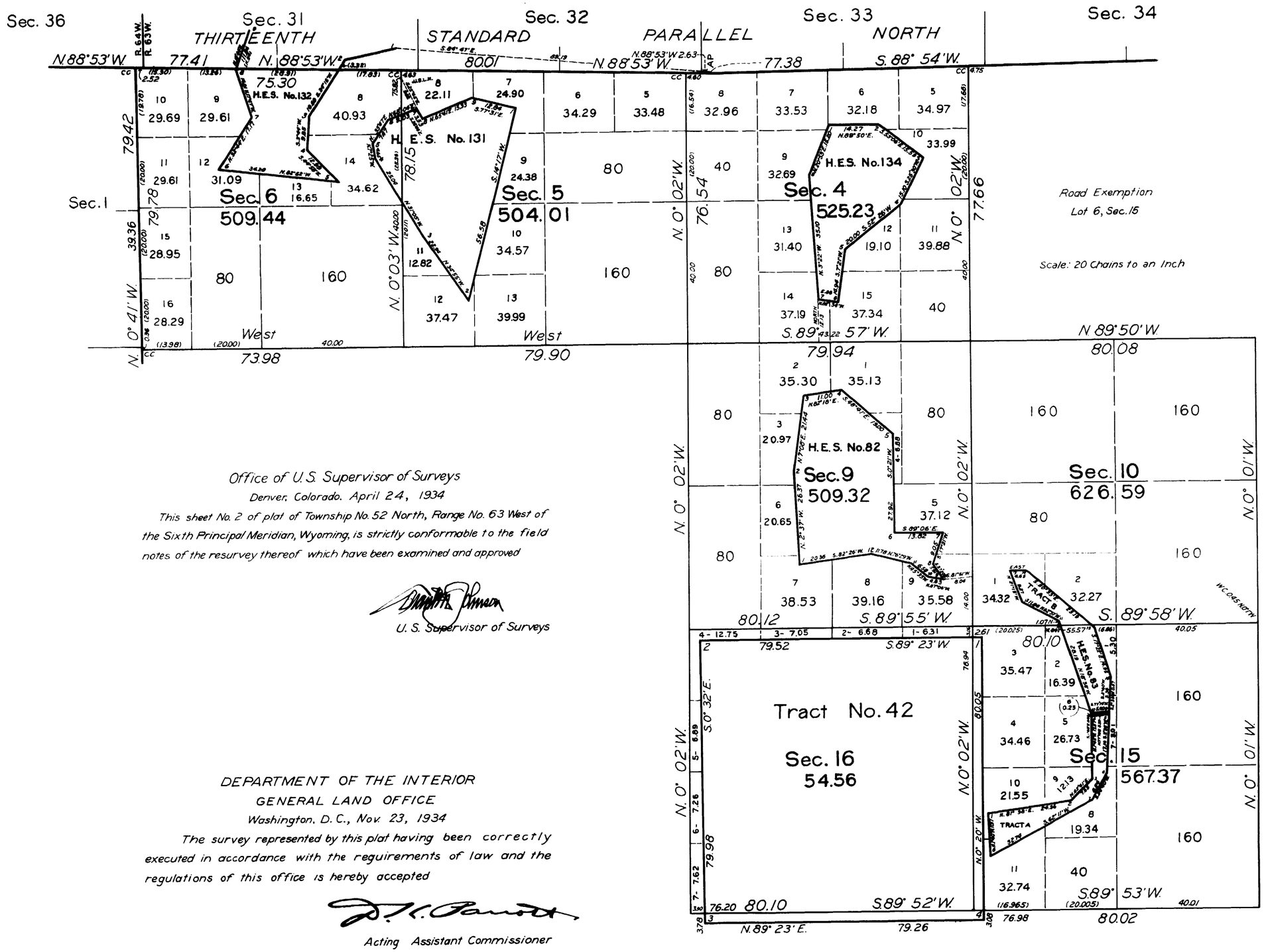

Office of U.S. Supervisor of Surveys

Denver, Colorado. April 24, 1934

This sheet No. 2 of plat of Township No. 52 North, Range No. 63 West of the Sixth Principal Meridian, Wyoming, is strictly conformable to the field notes of the resurvey thereof which have been examined and approved

U. S. Supervisor of Surveys

DEPARTMENT OF THE INTERIOR

GENERAL LAND OFFICE

Washington, D. C., Nov. 23, 1934

The survey represented by this plat having been correctly executed in accordance with the requirements of law and the regulations of this office is hereby accepted

Acting Assistant Commissioner

AMT

R.C.O.

1534-B

Transmitted to Buffalo L.O. April 16, 1935

52 - 63

ORIGINAL

Recession No. 6014

Sheet No. 3

INDEPENDENT RESURVEY WITH TRACT SEGREGATIONS

TOWNSHIP No. 52 NORTH, RANGE No. 63 WEST OF THE SIXTH PRINCIPAL MERIDIAN, WYOMING

IN 4 SHEETS

SECTIONS 19, 20, 21, 22, 28, 29, 30, 31, 32 and 33

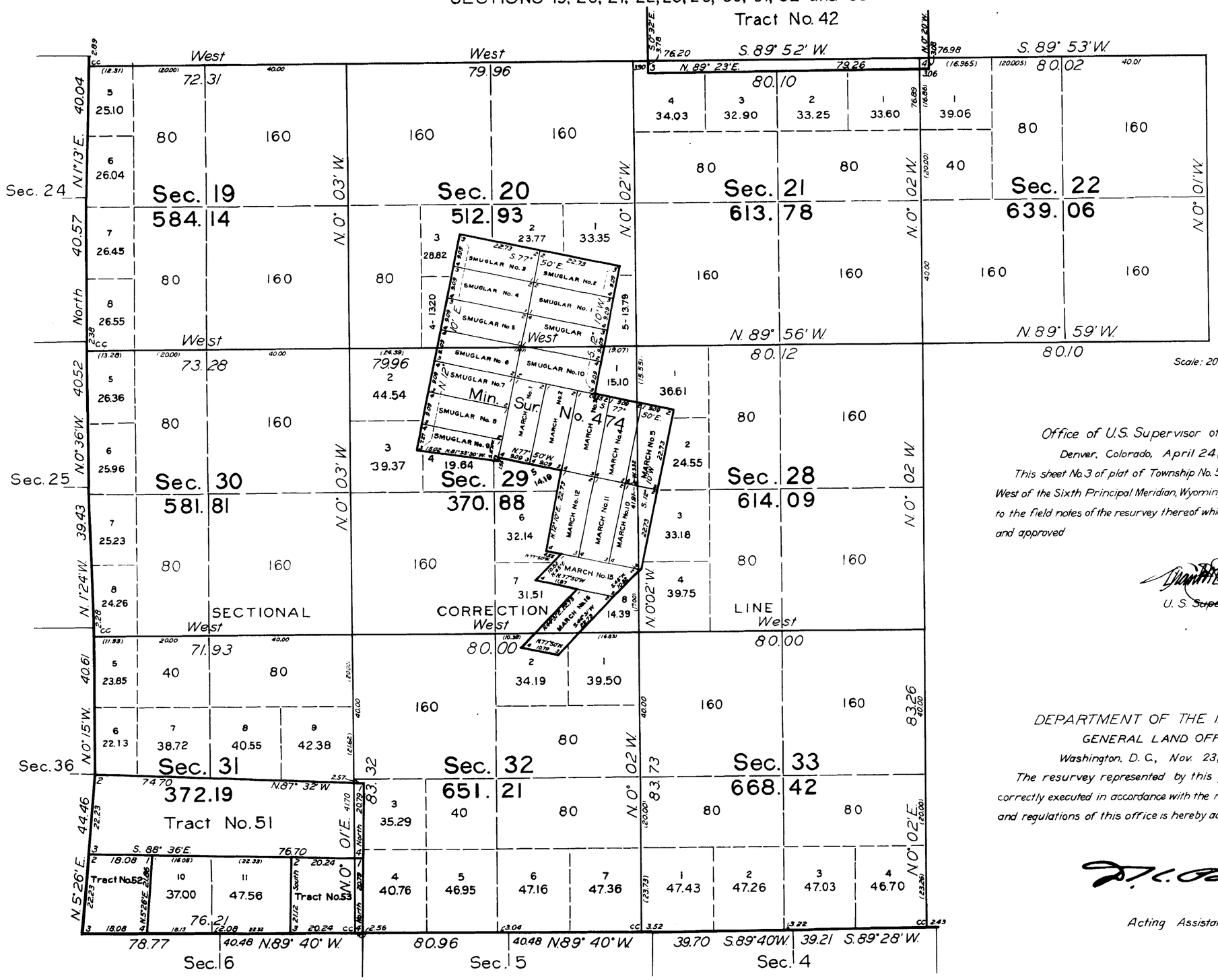

Scale: 20 Chains to an Inch

Office of U.S. Supervisor of Surveys

Denver, Colorado, April 24, 1934

This sheet No. 3 of plat of Township No. 52 North, Range No. 63 West of the Sixth Principal Meridian, Wyoming, is strictly conformable to the field notes of the resurvey thereof which have been examined and approved

U. S. Supervisor of Surveys

DEPARTMENT OF THE INTERIOR

GENERAL LAND OFFICE

Washington, D. C., Nov. 23, 1934

The resurvey represented by this plat having been correctly executed in accordance with the requirements of law and regulations of this office is hereby accepted

Acting Assistant Commissioner

AMT

R.C.O.

1534-C

Transmitted to Buffalo L.O. April 16, 1935.

52 - 63

Accession No 6015

ORIGINAL

Sheet No. 4

INDEPENDENT RESURVEY

TOWNSHIP No. 52 NORTH, RANGE No. 63 WEST OF THE SIXTH PRINCIPAL MERIDIAN, WYOMING

In 4 Sheets

INDEX TO SEGREGATED TRACTS

Tract		Original Survey			
No.	Entry and Status	T.	R.	Sec.	Subdivisions
37	Buffalo List 1 S.S. State of Wyoming Patented	52	63	12	NE¼NE¼
38	Buffalo 1941 H.E. John Jacob Walter Patented	52	63	12	SE¼NE¼
39	Buffalo 151 H.E. Sarah J. Allread Patented	52	63	12 13	E½SE¼ NE¼NE¼
40	Buffalo 215 H.E. Oliver P. Kellog Patented	52	63	13 13	SE¼NE¼, NE¼SE¼ S½SE¼
41	Buffalo 1291 C. Horace Cole Patented	52	63	13 24	E½SW¼ NW¼SE¼ NE¼NW¼
42	Designated School Section	52	63	16	All
43	Buffalo 34 C. Gerard C. Godfrey Patented	52	63	24	NE¼NE¼
44	Buffalo 08296 C. James B. Richardson Patented	52	63	24	SE¼NE¼
45	Buffalo 1292 C. Mary L. Alverson Patented	52	63	24	NE¼SE¼
46	Buffalo 951 C. Geo. E. H. Cole Patented	52	63	24 24	SW¼NE¼, W½SE¼ SE¼SE¼
47	Buffalo 1349 C. Henry Gibson Patented	52	63	25	NE¼NE¼

Tract		Original Survey			
No.	Entry and Status	T.	R.	Sec.	Subdivisions
48	Buffalo 026049 A.H.E. Wm B. Ogden Patented	52	63	25	NW¼NE¼, S½NE¼
49	Buffalo 1365 H.E. David Ogden Patented	52	63	25	SE¼
50	Designated School Section	52	63	36	E½
51	Buffalo 07313 T. and S. Richard Davies Patented	52	63	31	Lot 3, NE¼SW¼, N½SE¼
52	Buffalo, 742 H.E. Arthur W. Krusse Patented	52	63	31	Lot 4
53	Buffalo 1059 H.E. Richard Davies Patented	52	63	31	SE¼SE¼
54	Vacant	52	63	24	NW¼NE¼
H.E.S. 82	Buffalo 025881 H.E. Joseph M. Allread Final Certificate	52	63	9	Homestead Entry Surveys Executed By U.S. Forest Service
H.E.S. 83	Sundance 08936 H.E. Levi R. Davis Patented	52	63	10 15	
H.E.S. 131	Sundance 09002 H.E. Maria Deckelman Patented	52	63	5 6	
H.E.S.. 132	Sundance 010262 H.E. John A. Deckelman Patented	52 53	63 63	6 31	
H.E.S. 134	Sundance 03330 H.E. Jacob Ledogar Patented	52	63	4	

Office of U. S. Supervisor of Surveys

Denver, Colorado, April 24, 1934

This index to segregated tracts in resurveyed Township No. 52 North, Range No. 63 West of the Sixth Principal Meridian, Wyoming, is made to accompany the plat of resurvey of said township and is hereby approved

U.S. Supervisor of Surveys

DEPARTMENT OF THE INTERIOR

GENERAL LAND OFFICE

Washington, D. C., Nov. 23, 1934

This diagram, having been properly prepared, is hereby accepted

Acting Assistant Commissioner

AMT

1534-D

Transmitted to Buffalo L.O. April 16, 1935.

52 - 63

(20)

.93

2088

TOWNSHIP No. 52 NORTH. RANGE No. 63 WEST of the 6th Principal MERIDIAN.

13th Std. P.N. East



Total number of Acres 22,971.84

Surveys Designated	By Whom Surveyed	Date of Contract	Amount of Surveys Miles	Chs	Links	When Surveyed	Magnetic Declination
E. & W. Township lines	L. F. Stahle	Sept. 28, 1881	17	78	95	Nov. 2, 10, 12, 1881	15° 28' East
Subdivisions	" " "	" " "	59	74	09	July 31 - Aug. 10, 1882	15° 25' "
Connections	" " "	" " "		22	21	" " "	
13th Stand. P.N.	" " "	" " "	5	78	02	Octob. 15, 1881	

The above Map of Township No. 52 North Range No. 63 West of the Sixth Principal Meridian Wyoming Territory is strictly conformable to the field notes of the survey thereof on file in this Office, which have been examined and approved.

Surveyor General's Office,
Cheyenne Wyoming
June 6th 1883.

Edw. C. Dawes
Surv. Gen.l

A. Gast & Co. St. Louis Mo.

1534

52 - 63

5

78

(4-675)

Sheet No 2

Deposited by Claimant $ 430.00 1130.00
Cost of Office Work $ ~~720.00~~ 161.34
Amount to be refunded $ ~~310.00~~ 168.66

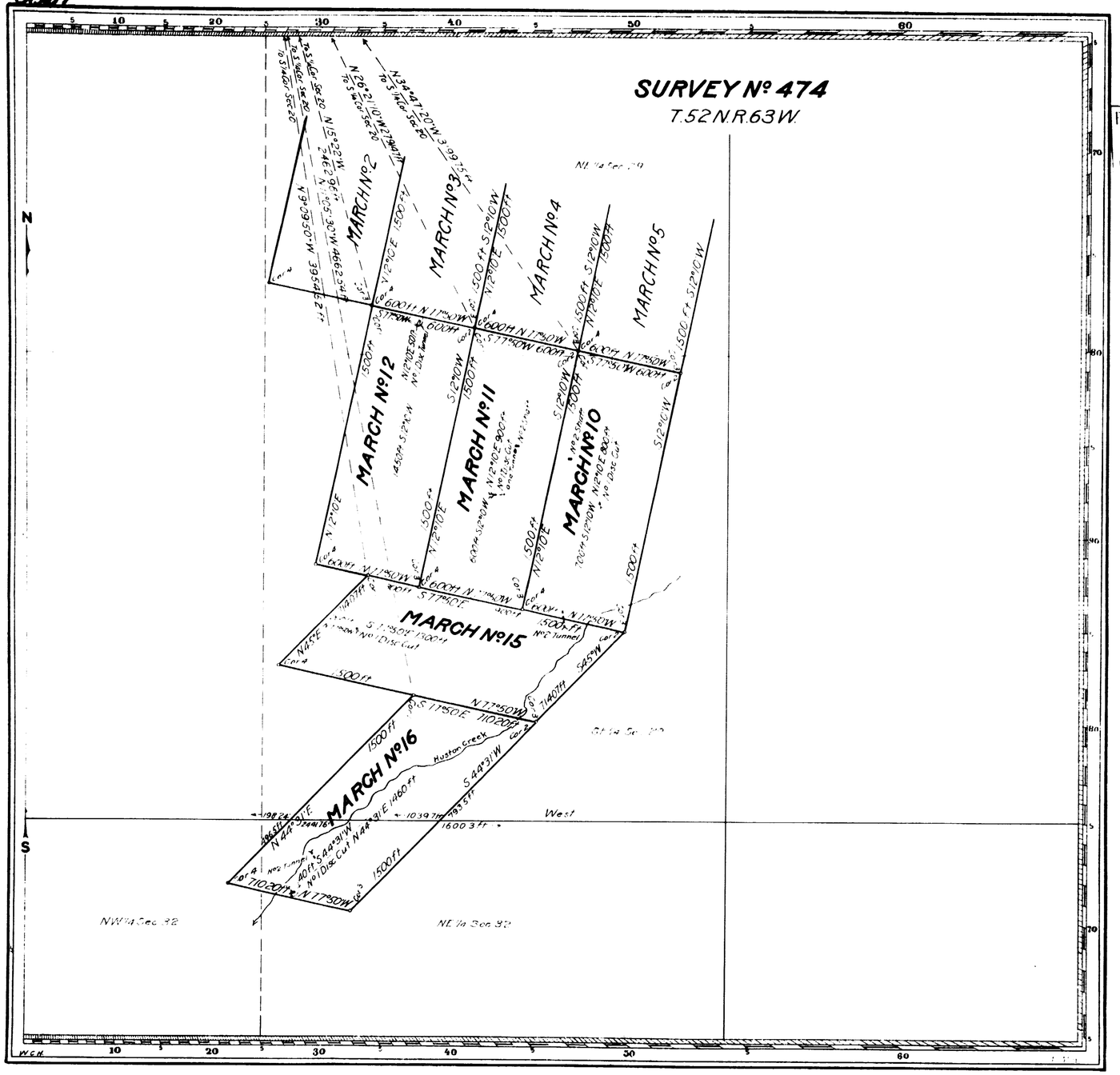

Claim Located as amended November 22 1911

Mineral Survey No 474

RECEIVED S. G. O.
OCT 28 1912
CHEYENNE, WYO.

LOT No

Crook Land District.

PLAT

OF THE CLAIM OF

The Warren Peak Mines Company

KNOWN AS THE

SMUGLAR and Twenty Other Lodes

IN BEAR LODGE MINING DISTRICT,
CROOK COUNTY, WYOMING

Containing an Area of 428.411 Acres.

Scale of 500 Feet to the inch.

Variation 14°10'E

SURVEYED June 1-12 1912 BY

T Russell Countryman

U.S. Deputy Mineral Surveyor.

The Original Field Notes of the Survey of the Mining Claim of

The Warren Peak Mines Company

known as the

SMUGLAR and Twenty Other Lodes

from which this plat has been made under my direction, have been examined and approved, and are on file in this Office; and I hereby certify that they furnish such an accurate description of said Mining Claim as will, if incorporated into a patent, serve fully to identify the premises, and that such reference is made therein to natural objects or permanent monuments as will perpetuate and fix the locus thereof.

I further certify that an amount equal to Five Hundred Dollars worth of labor has been expended or improvements made for the benefit of each location upon said Mining Claim by claimant or its grantors, and that said improvements consist of

17 discovery cuts, 1 discovery tunnel, 3 discovery shafts, 2 cuts, 7 tunnels, 5 shafts and 1 road

that the location of said improvements is correctly shown upon this plat, and that no portion of said labor or improvements has been included in the estimate of expenditures upon any other claim.

And I further certify that this is a correct plat of said Mining Claim made in conformity with said original field notes of the survey thereof, and the same is hereby approved.

U.S. Surveyor General's Office. Stephen P. Damon

Cheyenne, Wyoming, U.S. Surveyor General for

October 5, 1912 Wyoming

Accession No. 5860

(4-675)

Sheet No. 1.

Deposited by Claimant $430.00 — 430.00
Cost of Office Work $128.00 — 161.34
Amount to be refunded $310.00 — 268.66

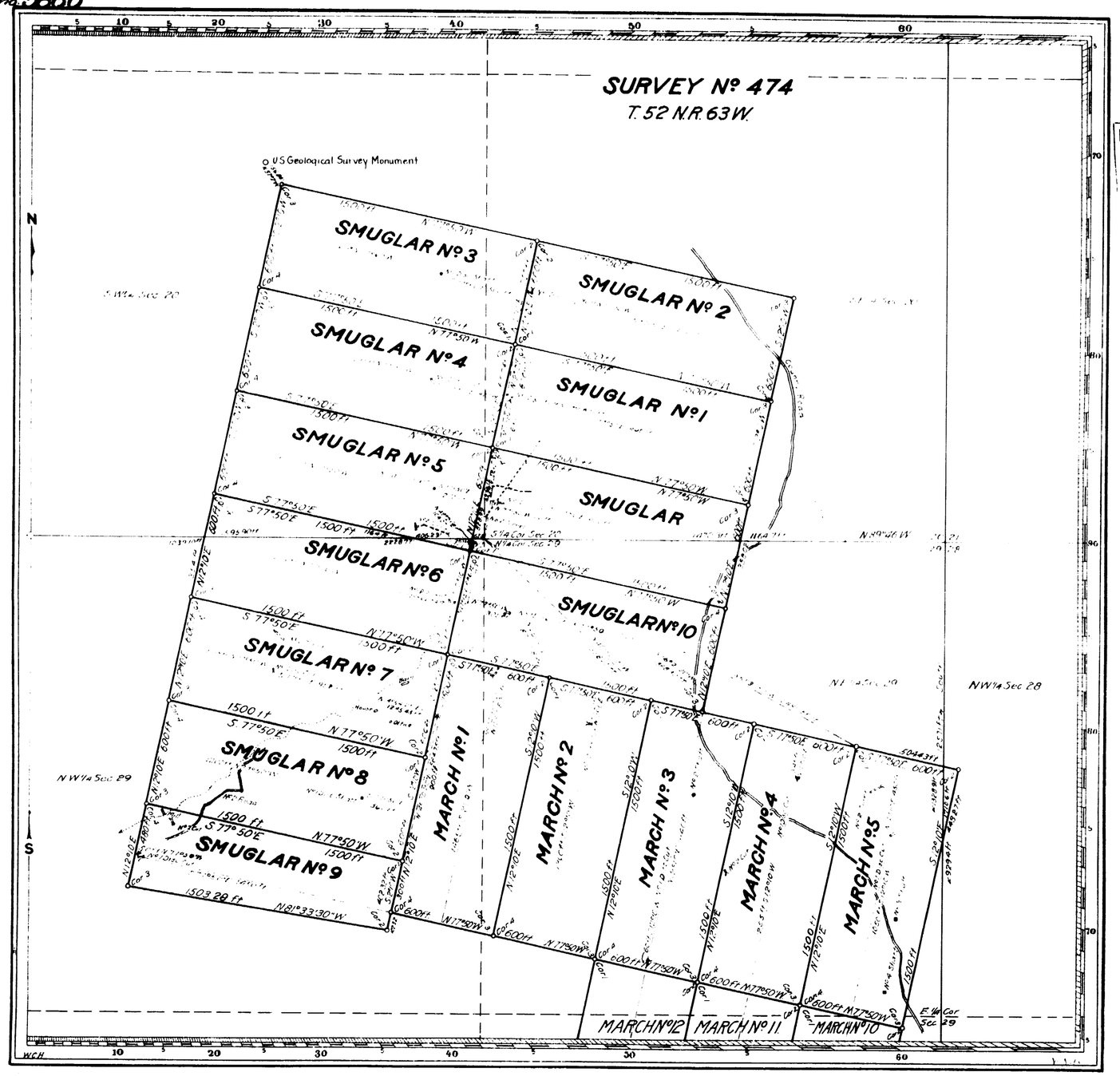

Claim located as amended November 22, 1911

Mineral Survey No. 474

Lot No.

Crook Land District.

RECEIVED S. G. O.
OCT 28 1912
CHEYENNE, WYO.

PLAT

OF THE CLAIM OF

The Warren Peak Mines Company

KNOWN AS THE

SMUGLAR and Twenty Other Lodes

IN BEAR LODGE MINING DISTRICT.
CROOK COUNTY, WYOMING

Containing an Area of 428.411 Acres

Scale of 500 feet to the inch

Variation 14°10' E.

SURVEYED June 1-12, 1912 BY

T. Russell Countryman, U.S. deputy Mineral Surveyor.

The Original Field Notes of the Survey of the Mining Claim of The Warren Peak Mines Company known as the

SMUGLAR and Twenty Other Lodes

from which this plat has been made under my direction, have been examined and approved, and are on file in this Office; and I hereby certify that they furnish such an accurate description of said Mining Claim as will, if incorporated into a patent, serve fully to identify the premises, and that such reference is made therein to natural objects or permanent monuments as will perpetuate and fix the locus thereof.

I further certify that Five Hundred Dollars worth of labor has been expended or improvements made upon said Mining Claim by claimant or its grantors, and that said improvements consist of

17 discovery cuts, 1 discovery tunnel, 3 discovery shafts, 2 cuts, 7 tunnels, 5 shafts and 1 road

that the location of said improvements is correctly shown upon this plat, and that no portion of said labor or improvements has been included in the estimate of expenditures upon any other claim.

And I further certify that this is a correct plat of said Mining Claim made in conformity with said original field notes of the survey thereof, and the same is hereby approved.

U.S. Surveyor General's Office, Cheyenne, Wyoming, October 5, 1912.

Stephen P. Jones
U.S. Surveyor General for Wyoming.

C. N. 3

474

ENT. NO. 08216 NOTE

PAT. NO. ..... V .....

200,820 ...

381,757 all except Smuglars No. 8 & No. 9.
431,028 Smuglars No. 8 & 9

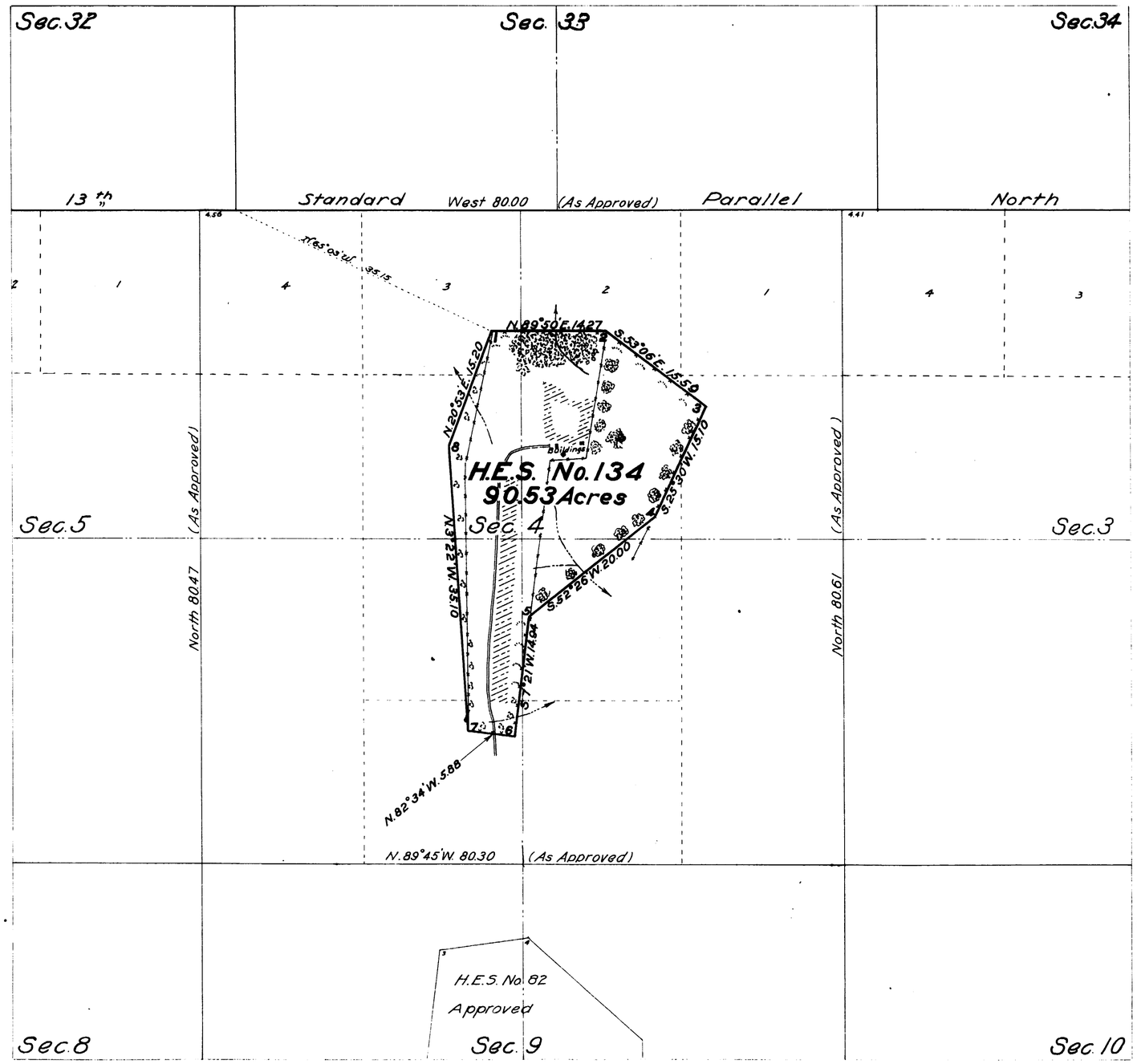

Plat of

HOMESTEAD ENTRY SURVEY

No. 134

in the

BLACK HILLS NATIONAL FOREST

in

Section 4, Surveyed, T.52N., R.63W.,

of the

SIXTH PRINCIPAL MERIDIAN

WYOMING

This plat of Homestead Entry Survey No. 134 State of Wyoming is strictly conformable to the field notes thereof on file in this office, which have been examined and approved.

U.S. Surveyor General's Office

Cheyenne *August 5, 1916*

Wyoming

Charles L. Decker
U.S. Surveyor General

SCALE 10 chains to 1 inch

Surveys Designated	By whom Surveyed	Inst., Cont., Group No. Date	When Surveyed Begun	Completed	Date of Approval
13th Stan. Par. N.	L. F. Stahle	Sept. 28, 1881	Oct. 15, 1881.		June 6, 1883.
Sec. Lines	" " "	" " "	July 31, 1882	Aug. 10, 1882	" " "
H.E.S. No. 134	W. Chester Campbell, Surveyor Forest Service	May 10, 1915	June 17, 1915	June 18, 1915	

H.E. Survey No. 134		Areas in Acres Conflicts
In Section 4	90.53	
In Section		
In Section		
In Section		
Total	90.53	

Act of June 11, 1906 Act of June 30, 1914

List No. 1367 Dated Apr. 2, 1908

Latitude 44°32' N.
Longitude 104°24.40' W.
Mean Mag. Decl. 15°54' E

Observations at Corner No. 1

134

PAT. NO. ..... NOTES
PAT. NO. ..... V .....
C. S. NO. ..... P .....

Accepted by Commr
Dec. 18, 1916
Trans. to Dundance
Dec. 21, 1916

October 1918.

5282

Survey Accepted November 24, 1917.
G.L.O.

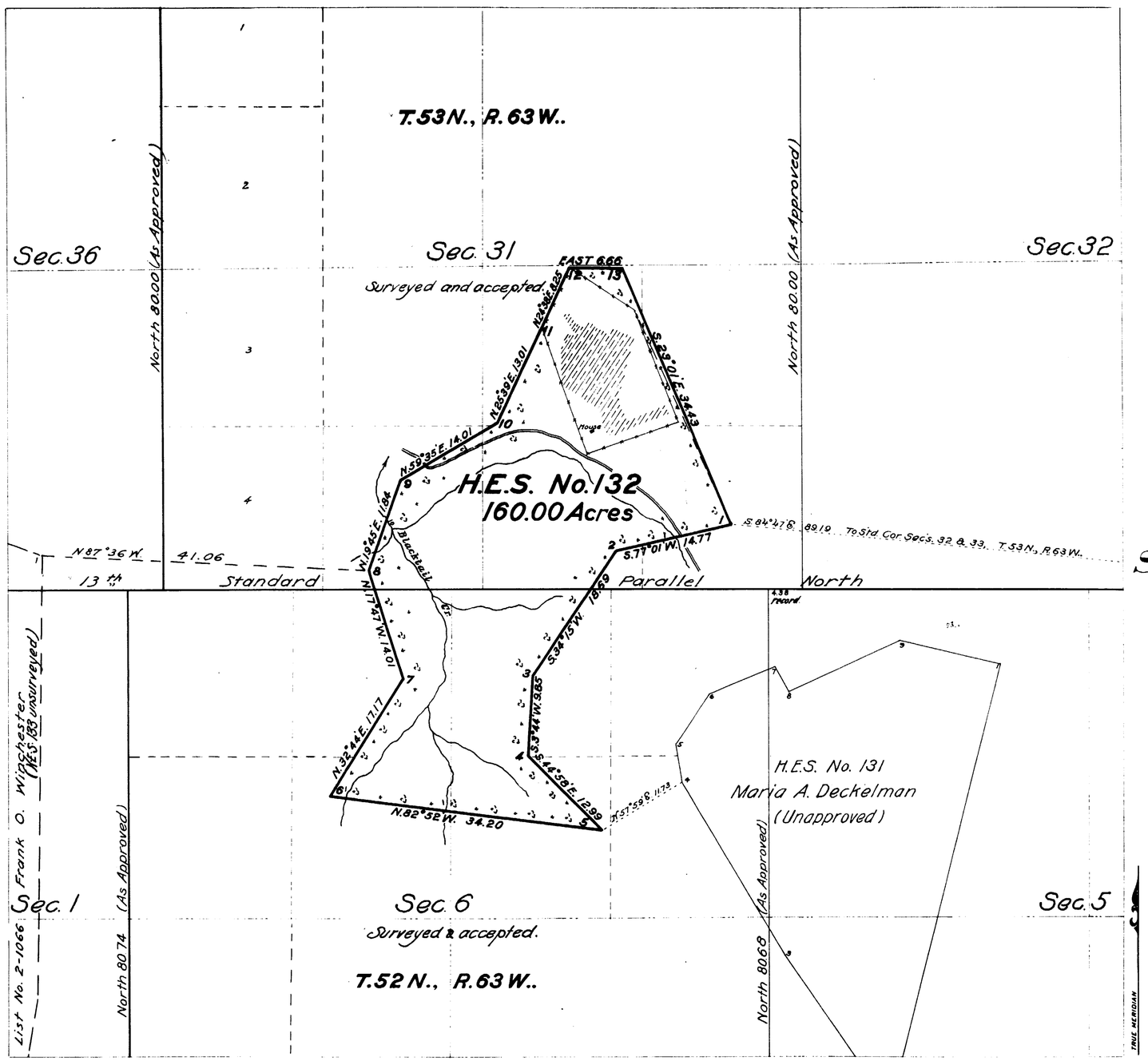

Plat of

HOMESTEAD ENTRY SURVEY

No. 132

in the

BLACK HILLS NATIONAL FOREST

in

Sections 6 & 31, Surveyed,
T's. 52 & 53N., R.63W
of the
SIXTH PRINCIPAL MERIDIAN
WYOMING

This plat of Homestead Entry Survey No. 132 State of Wyoming is strictly conformable to the field notes thereof on file in this office, which have been examined and approved.

U.S. Surveyor General's Office
Cheyenne, Wyoming — August 29, 1916

Charles L. Decker
U.S. Surveyor General

SCALE 10 chains to 1 inch

Surveys Designated	By whom Surveyed	Inst. Cont. Group No.	Inst. Cont. Group Date	When Surveyed Begun	When Surveyed Completed	Date of Approval
H.E.S. No. 132	W. Chester Campbell, Surveyor-Forest Service	132	May 12, 1915	June 9, 1915	June 11, 1915	Aug. 29, 1916
H.E.S. No. 131	" " " " "	131	Apr. 28, 1915	June 4, 1915	June 8, 1915	Aug. 17, 1916
Subs. T.53N., R.63W.	N. J. Burnham		Oct. 20, 1881	March 10, 1882	March 18, 1882	July 18, 1883
W. Tp. Bdy. " "	" " "		" " "	Nov. 18, 1881	Nov. 18, 1881	" " "
13th Stan. Par. N.	L. F. Stahle		Sept. 28, 1881	Oct. 15, "		" " "
W. Tp. Bdy. T.52N., R.63W.	" " "		" " "	Nov. 12, "	Nov. 12, 1881	June 6, "

	Areas in Acres	Conflicts
H.E. Survey No. 132		
In Section		
In Section		
In Section		
In Section		
Total	160.00	

Act of June 11, 1906 — Act of June 30, 1914

List No. 2-610 — Dated July 7, 1910
" " 2-1962 — " Apr. 8, 1914

Latitude 44°32'N.
Longitude 104°26'W.
Mean Mag. Decl. 15°54'E.

Observations at Corner No. 1

132

ENT. NO. -------- NOTES
PAT. NO. -------- V. --------
C. S. NO. -------- P. --------

Transit to Sundance
Feb 9, 1917

Survey Accepted November 24, 1917
G.L.O.

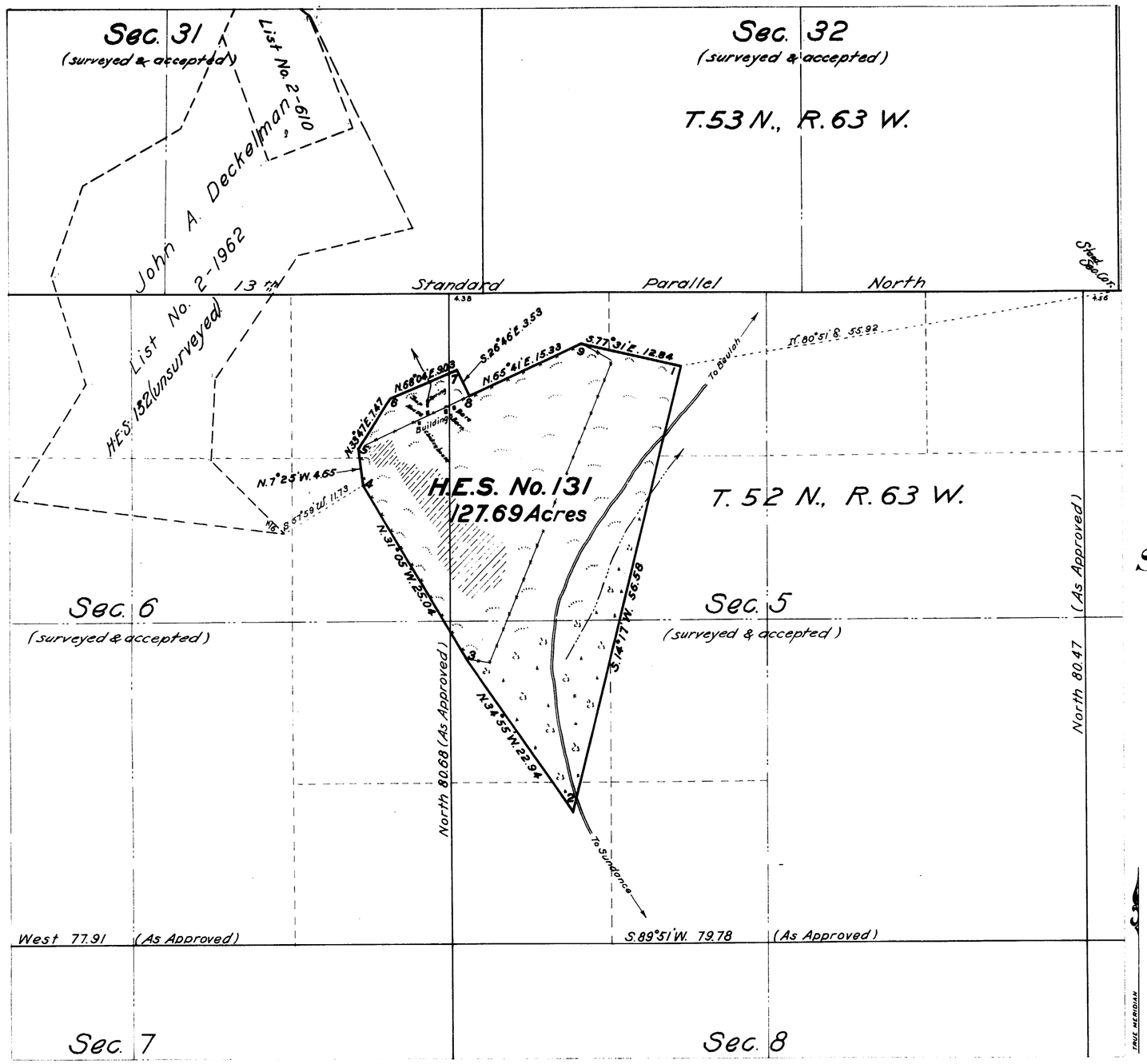

Plat of

HOMESTEAD ENTRY SURVEY

No. 131

in the

BLACK HILLS NATIONAL FOREST

in

Sections 5 & 6, Surveyed,
T. 52 N., R. 63 W.,
of the
SIXTH PRINCIPAL MERIDIAN
WYOMING

This plat of Homestead Entry Survey No. 131 State of Wyoming is strictly conformable to the field notes thereof on file in this office, which have been examined and approved.

U.S. Surveyor General's Office
Cheyenne Wyoming August 17, 1916

Charles L. Decker
U.S. Surveyor General

SCALE 10 chains to 1 inch

Surveys Designated	By whom Surveyed	Inst., Cont., Group No.	Date	When Surveyed Begun	Completed	Date of Approval
H.E.S. No. 131	W. Chester Campbell, Surveyor-Forest Service	131	Apr. 28, 1915	June 4, 1915	June 8, 1915	August 17, 1916
13th Stan. Par. N.	L. F. Stahle		Sept. 28, 1881	Oct. 15, 1881.		June 6, 1883.
Subd's. T52N.R.63W.	" " "		" " "	July 31, 1882	Aug. 10, 1882	" " "

H.E. Survey No. 131		Areas in Acres Conflicts
In Section		
In Section		
In Section		
In Section		
Total	127.69	

Act of June 11, 1906		Act of	June 30, 1914
List No.	2-611	Dated	July 7, 1910
List No.	2-1343	Dated	Jan. 2, 1912
" "	2-4052	"	May 10, 1915
Latitude	44°32'N	Observations at Corner No. 1	
Longitude	104°28'W		
Mean Mag. Decl.	15°54'E.		

131

ENT. NO -------- NOTES
PAT. NO. -------- V. --------
C.'S. N. -------- P. --------

Trans. to Sundance
Feb. 9, 1918

5242

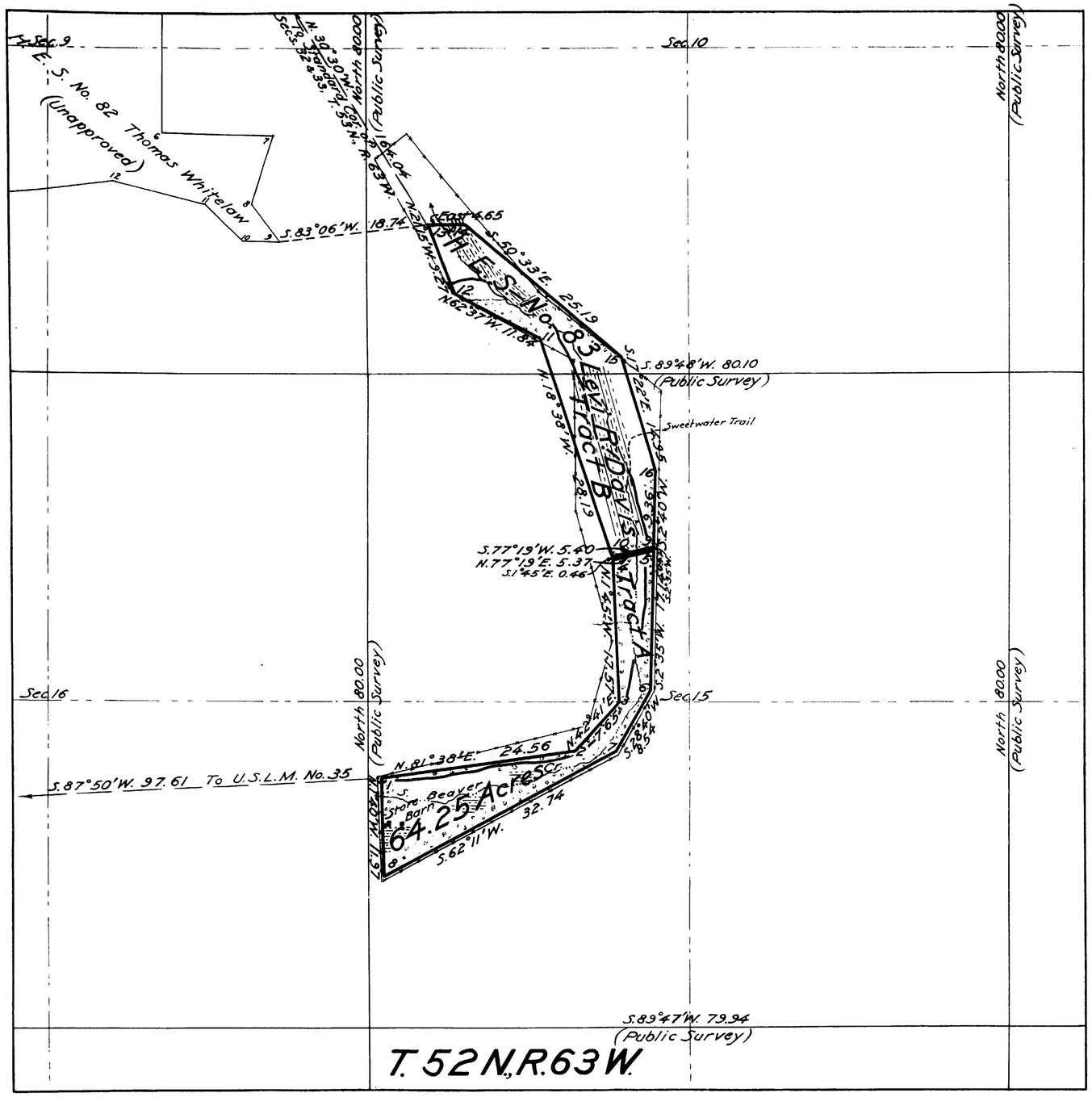

PLAT OF

HOMESTEAD ENTRY SURVEY No. 83,

in the

SUNDANCE NATIONAL FOREST,

in

Section 10, surveyed, T. 52 N., R. 63 W.,
Section 15, surveyed, T. 52 N., R. 63 W.,

of the

Sixth Principal Meridian,

Wyoming.

This plat of Homestead Entry Survey No. 83, situated in Section 10 surveyed, in Township 52 North of Range 63 West, and in Section 15 surveyed, in Township 52 North of Range 63 West, and in Section ——— surveyed, in Township ——— of Range ——— and in Section ——— surveyed, in Township ——— of Range ——— of the ——— Sixth Principal Meridian is strictly conformable to the field notes of the Survey thereof, on file in this office, which have been examined and approved

Office of U.S. Surveyor General.

Cheyenne Wyoming.

September 28, 1915 Charles L. Decker

U.S. Surveyor General,

for Wyoming.

Scale
10 Chains equal 1 inch

Initials B.P.D.

Surveys Designated	By Whom Surveyed	Instructions or Contract No	Instructions or Contract Date	When Surveyed Begun	When Surveyed Completed	Date of Approval
H.E. Survey No. 83	J. P. Davis Surveyor Forest Service	83	May 14, 1914	Sept. 24	Oct. 8, 1914	Sept. 28, 1915
" " " " 82	J. P. Davis Surveyor Forest Service		" " "	Oct. 8-12, 1914.		

Areas			
H. E. Survey No. 83		Conflicts	
In Tract A	29.33		
In Tract B	34.92		
In Section ———			
In Section ———			
Total	64.25		

List No. 2-850, 2-1011 Date Oct. 9, 1910. Mar. 14, 1911.
Act of June 11, 1906; Act of June 30, 1914.

Latitude 44° 30' N.
Longitude 104° 25' W.
Mean Mag. Decl. 14° 45' E.
At Cor. No. 1

FORM 85-A

Acc. by Comm.
Nov. 26, 1917
Transf. to ~~Lander~~ Sundance
Feb. 23, 1918

83

5241

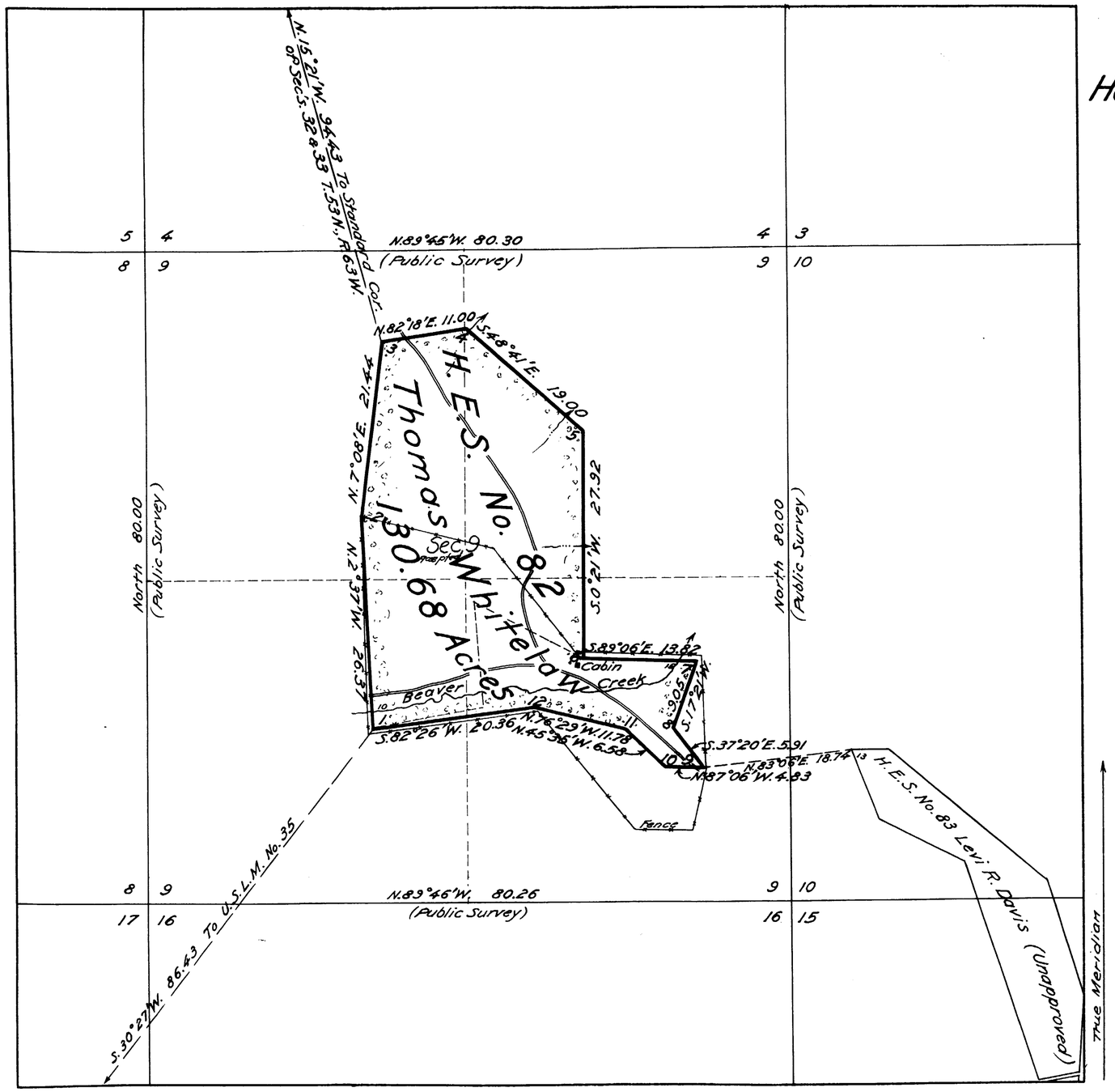

PLAT OF

HOMESTEAD ENTRY SURVEY No. 82

in the

SUNDANCE NATIONAL FOREST

in

Section 9, surveyed, T. 52 N., R. 63 W.,

of the

Sixth Principal Meridian,

Wyoming.

This plat of Homestead Entry Survey No. 82, situated in Section 9, surveyed, in Township 52 North of Range 63 West, and in Section ——— surveyed, in Township ——— of Range ——— and in Section ——— surveyed, in Township ——— of Range ——— and in Section ——— surveyed, in Township ——— of Range ——— of the ——— Sixth Principal Meridian is strictly conformable to the field notes of the Survey thereof, on file in this office, which have been examined and approved.

Office of U.S. Surveyor General,

Cheyenne, Wyoming.

August 9, 1915 Charles L. Deckey

U.S. Surveyor General,

for Wyoming.

Scale

10 Chains equal 1 inch

Initials

Surveys Designated	By Whom Surveyed	Instructions or Dated		When Surveyed		Date of Approval
		No	Date	Begun	Completed	
H.E. Survey No. 82	J. F. Davis Supervisor Forest Service		May 16, 1914	Oct. 8-12, 1914		
" " " " 83	J. F. Davis Surveyor Forest Service		" " "	Sept. 24	Oct. 8, 1914	
Subdivisions	L. F. Stahle		Sept. 23, 1881	July 31	Aug. 10, 1882	June 6, 1883

Areas			
H. E. Survey No. 82		Conflicts	
In Section ———			
In Section ———			
In Section ———			
In Section ———			
Total	130.68		

List No {2-695, 2-1950} Date {Aug. 29, 1910. Feb. 21, 1914.}

Act of June 11, 1906 Act of June 30, 1914.

Latitude 44°30'N. Longitude 104°28'W. Mean Mag. Decl. 14°07'E. } At Cor. No. 1.

FORM 85-A

ENTERED ..... NOTES

PAT. NO. ..... V .....

C. S. NO. ..... P .....

82

Accepted by Commr. March 13, 1916

Trans to Sundance March 16, 1916

Index 8

(14)

1266

EXTERIOR LINES.

Scale 3 miles to an inch. Mag. Var. East

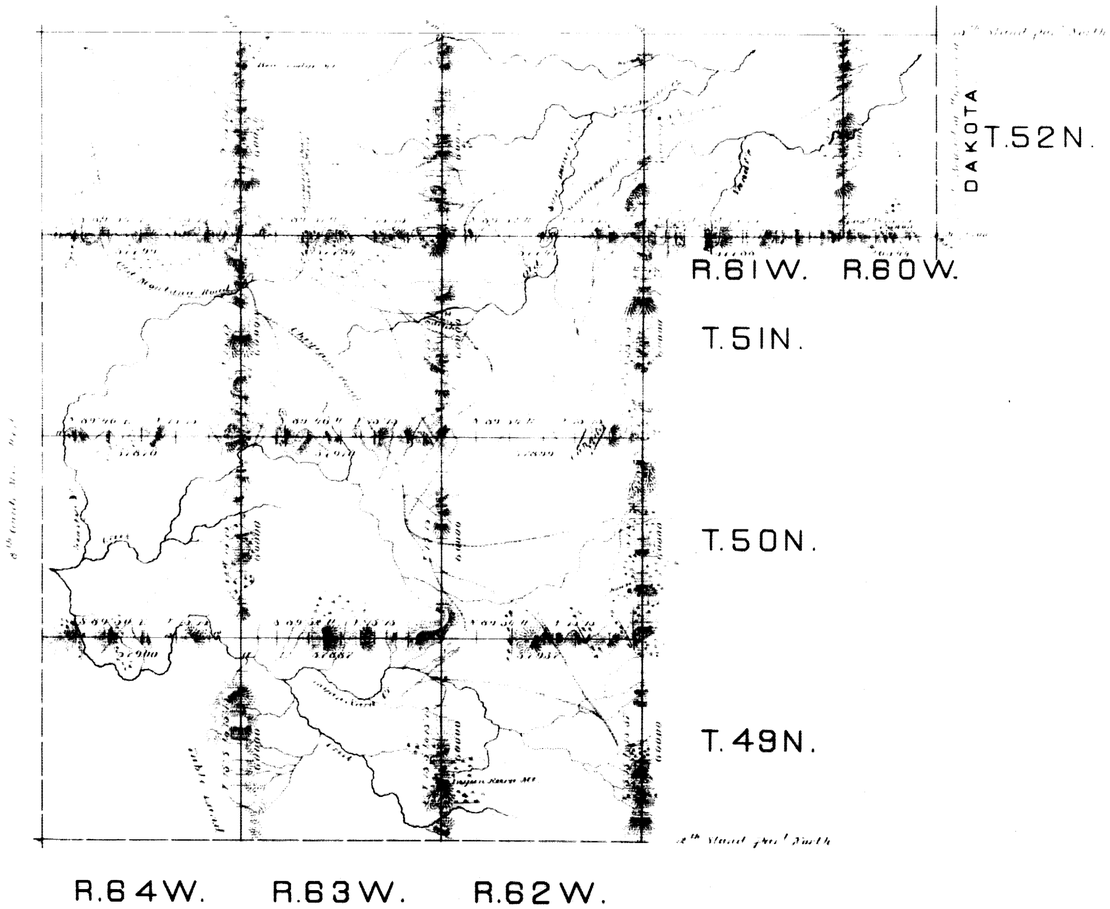

Surveys Designated	By Whom Surveyed	Date of Contract	Amount of Surveys			When Surveyed
			mi.	ch.	lks.	
Exterior lines	Louis Stable	Sept 26, 1881	140	55	56	Oct 20 Nov 12 1881
Connections				30	38	

I hereby certify that the above diagram of the Exterior lines of Townships 49, 50 & 51 North, Ranges 62, 63 & 64 W., and Townships 52 North, Ranges 60, 61, 62, 63 & 64 West of the Sixth Principal Meridian, Wyoming Territory, is strictly conformable to the field notes of the survey thereon on file in this Office, which have been examined and approved.

Surveyor General's Office
Cheyenne Wyo. October 16th 1882

Edw. C. David
Surveyor General

932