Resurvey Township N°52 North, Range N°65 West of the Sixth Principal Meridian Wyoming.

Survey accepted February 15, 1918.

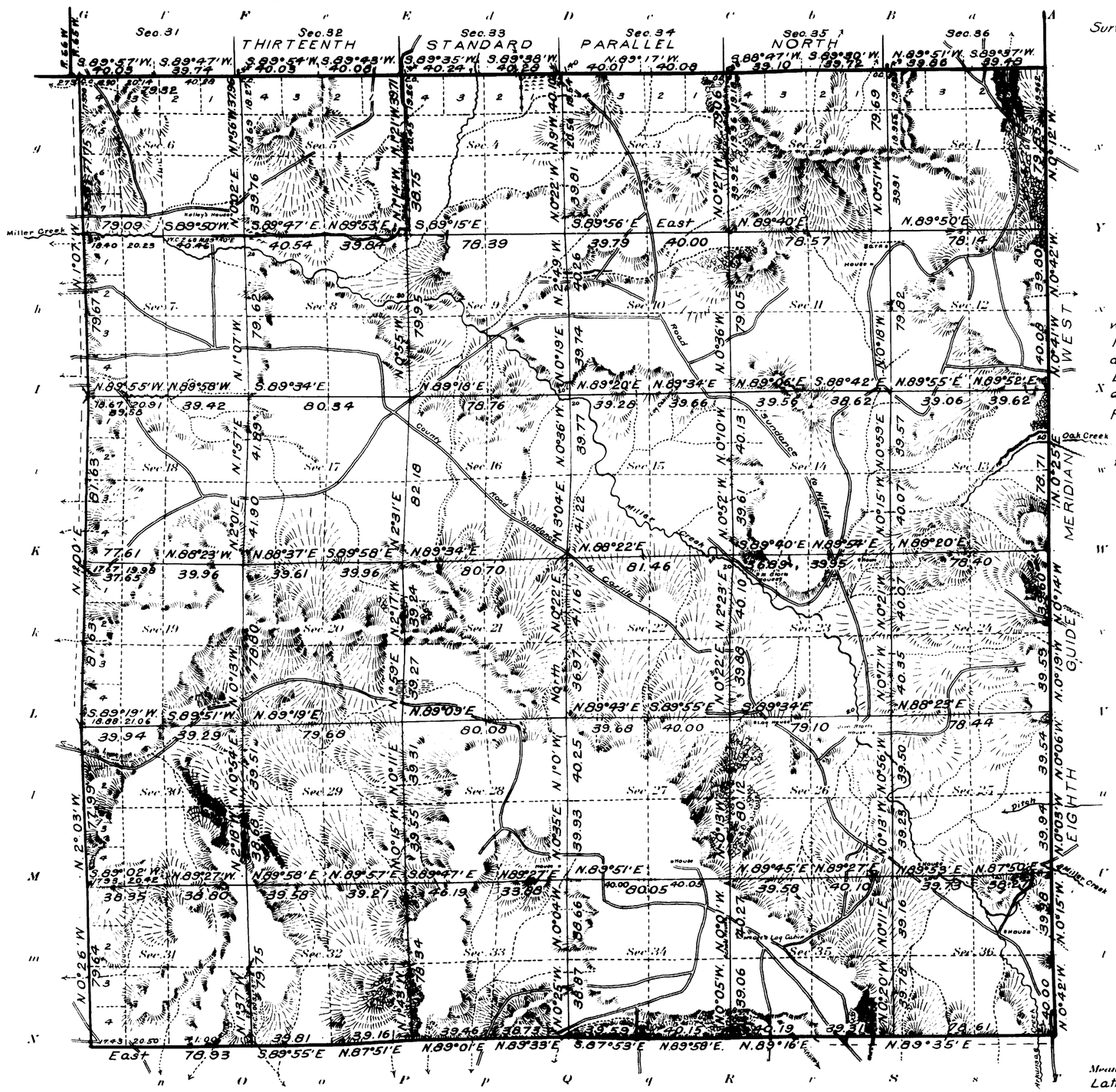

"The resurvey represented by this plat was made for the purpose of restoring all lost or obliterated corners, and relocating and marking out upon the ground, the Exterior and Subdivisional lines, in accordance with the original survey approved August 24, 1883.

Titles and areas based upon the original approved plat, remain undisturbed for position and description."

Areas in Acres	
Public Land	
Indian Reservation	
Indian Allotments	
Mineral Claims	
Water Surface	
Total Area	

Scale 40 Chains to an inch

Mean Magnetic Declination
Latitude 44°27' N.
Longitude 104°36' W.

Surveys Designated	By Whom Surveyed	Group No.	Group Date	Amount of Surveys Mls.	chs.	lks.	When Surveyed Begun	Completed
Resurvey Subdivisions	Pidgeon & Hayden	36	March 25, 1915	59	38	22	August 24, 1915	Sept. 14, 1915
Connections	" " "	"	" "		9	81	August 27, 1915	Sept. 10, 1915
Resurvey Eighth Guide Mer. W.	" " "	"	" "	5	77	09	August 2, 1915	Sept. 4, 1915
Resurvey South Township Line	" " "	"	" "	5	73	39	July 8, 1915	August 22, 1915
Resurvey West Township Line	" " "	"	" "	5	78	31	July 8, 1915	Septem. 7, 1915
Resurvey Thirteenth Stand. Par. N.	Utterback & Kelley	22	May 22, 1913	5	75	86	October 11, 1915	October 22, 1915

The above map of Resurvey Township No. 52 North Range No. 65 West of the Sixth Principal Meridian Wyoming is strictly conformable to the field notes of the resurvey thereof on file in this office, which have been examined and approved

U. S. Surveyor General's Office.
Cheyenne, Wyoming May 12, 1917

Charles L. Decker
Surveyor General.

1656-A.

Drawn to Sundance Apr. 24, 1918

52 - 65

2297

TOWNSHIP No. 52 NORTH, RANGE No. 65 WEST of the 6th Principal MERIDIAN.

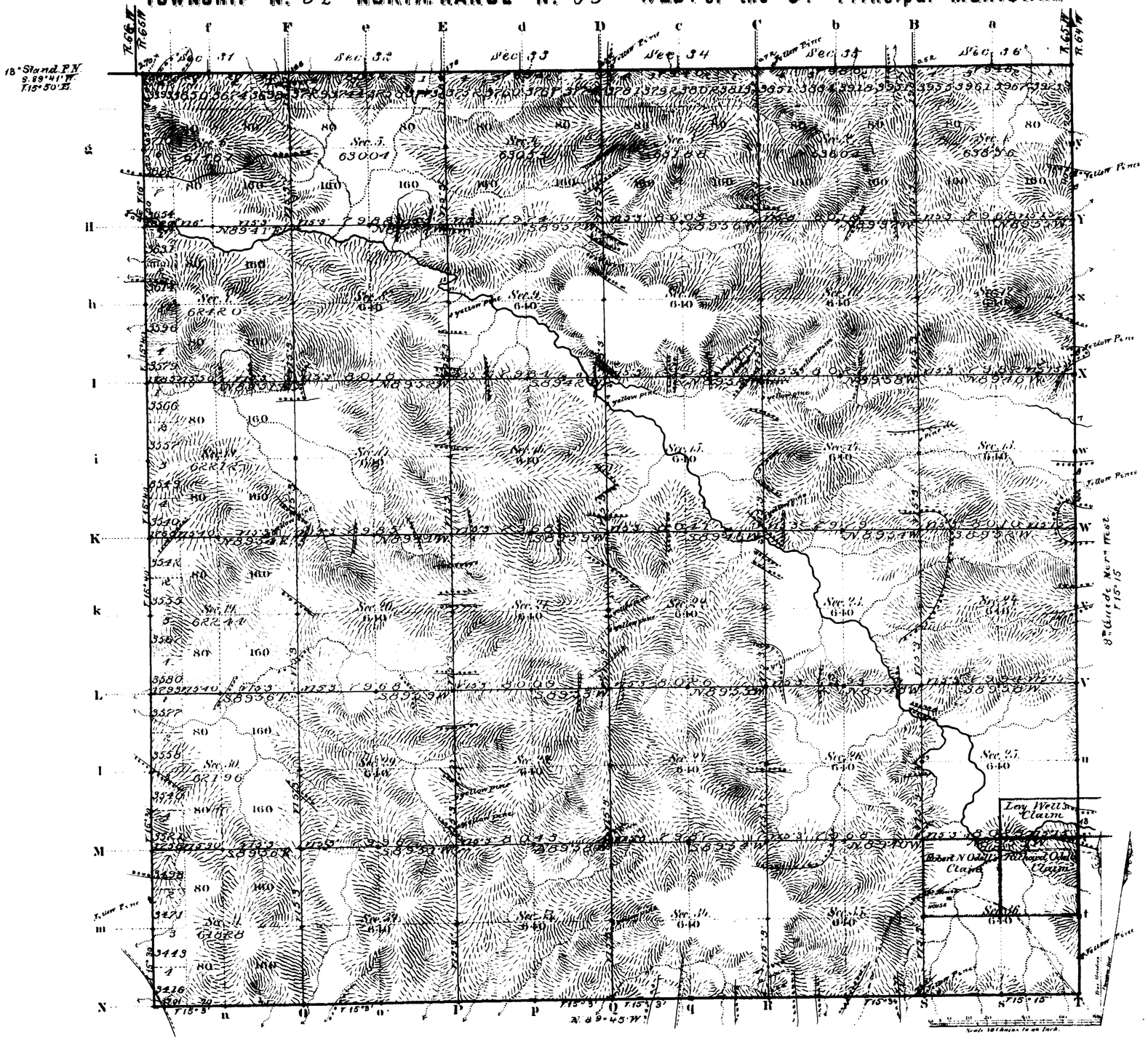

Total number of Acres 22890.66

Surveys Designated	By Whom Surveyed	Date of Contract	Amount of Surveys Mi.	Ch.	Lks.	When Surveyed	Magnetic Declination
W. Township line	W. F. Benson	July 19, 1882	5	78	07	Aug. 24, 1882	15° 36' East
Subdivisions	" " "	" " "	59	64	08	Dec 4-13th "	15° 3' "
Connections	" " "	" " "		5	80	" " "	
18" Stand. P.N.	" " "	" " "	5	77	30	Aug. 25 1882	
S. Township L.	S. A. Hanson	" " "	5	77	01	Aug. 22, 1882	
8" Guide N.W.	L. F. Stahle	Sept. 28, 1881	6	00	00	Oct. 13, 1881	

The above Map of Township No. 52 North Range No. 65 West of the Sixth Principal Meridian Wyoming Territory is strictly conformable to the field notes of the survey thereof on file in this Office, which have been examined and approved.

Surveyor General's Office.
Cheyenne Wyoming
August 24th 1883

Edw. C. Dawes
Surv. Gen.l

A. Gast & Co. St. Louis Mo.

1656

52 - 65

Indexed (14) accession no. 1265

8TH GUIDE MERIDIAN WEST

From the 12th to the 18th Standard Parallels North between Ranges 64 and 65 West of the 6th Prcpl Meridian

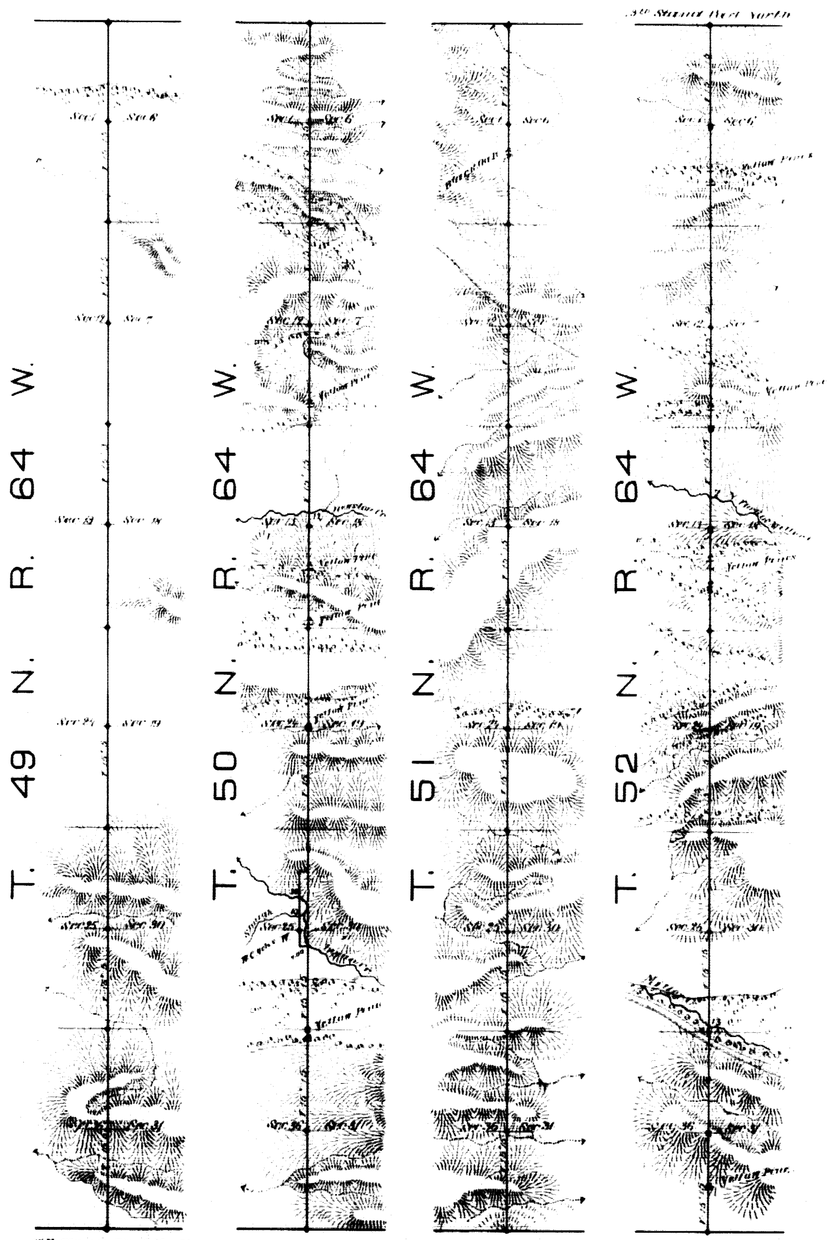

Scale 40 chains to an inch

Magnetic Variation East

Surveys Designated	By whom surveyed	Date of Contract	Amount of Surveys mls.	chs.	lks.	When Surveyed
8th Guide Mer. W.	Louis F. Stuhle	September 22. 1881	24	0	0	October 10-13. 1881

I hereby certify that the above diagram of the 8th Guide Meridian West from the 12th to the 18th Standard Parallels North, between Ranges 64 & 65 West of the 6th Principal Meridian, Wyoming Territory is strictly conformable to the field notes of the Survey thereof, on file in this Office, which have been examined and approved.

Surveyor General's Office
Cheyenne Wyo. Oct. 4th 1882

Edw. C. David
Surveyor General