2279

TOWNSHIP No. 52 NORTH. RANGE No. 66 WEST of the 6th Principal MERIDIAN.



Total number of Acres 22,860.62

Surveys Designated	By Whom Surveyed	Date of Contract	Amount of Surveys M.	Ch.	Lk.	When Surveyed	Magnetic Declination
W. & E. Township lines	W. F. Benson	July 19, 1882	11	76	66	Aug. 23 & 24, 1882	16° 25' East
Subdivisions	" " "	" " "	59	61	62	Nov. 24-Dec. 2, 1882	17°
Connections	" " "	" " "		14	96		
S. Township 1.	S. A. Hanson	" " "	5	77	56	Aug. 28, 1882	
13th Stand. P.N.	W. F. Benson	" " "	5	76	46	Aug. 19, 1882	

The above Map of Township No. 52 North Range No. 66. West of the Sixth Principal Meridian Wyoming Territory is strictly conformable to the field notes of the survey thereof on file in this Office, which have been examined and approved

Surveyor General's Office,
Cheyenne Wyoming
August 24th 1883

Edw. C. David
Sur. Gen.

A. Gast & Co. St. Louis Mo.

1651

52 - 66

accession no 2280

(4-675 a)

ORIGINAL

Resurvey Exterior Bdys

Township No. 52 North Range No. 66 West of the Sixth Principal Meridian, Wyoming.

Thirteenth Standard Parallel North

Survey accepted February 15, 1918.



Areas in Acres	
Public Land	
Indian Reservation	
Indian Allotments	
Mineral Claims	
Water Surface	
Total Area	

Surveys Designated	By Whom Surveyed		Group No.	Group Date	Amount of Surveys Mls.	chs.	lks.	When Surveyed Begun	Completed
Resurvey 13th Standard Parallel N	Pidgeon & Hayden		36	March 25, 1915	5	74	92	Sept. 16, 1915	Sept. 17, 1915
Resurvey East Township Line	"	"	"	" "	5	78	31	July 9, 1915	Sept. 7, 1915
Resurvey South Township Line	"	"	"	" "	6	00	48	July 2, 1915	July 15, 1915
Resurvey West Township Line	"	"	"	" "	5	78	02	May 27, 1915	July 1, 1915

The above map of Resurvey Boundaries of Township No. 52 North Range No. 66 West of the Sixth Principal Meridian Wyoming is strictly conformable to the field notes of the Resurvey thereof on file in this office, which have been examined and approved

U. S. Surveyor General's Office.
Cheyenne Wyoming May 2, 1917

Charles J. Decker
Surveyor General.

A. L. R. Topog.
J. Q. N. Lettering

52-66

Transit to Sundance
Apr. 24, 1918

1651-A.

(33) Indexed

2312

21

EXTERIOR LINES

Magnetic Variation East — *Scale 3 Miles to Inch*



Surveys Designated	By Whom Surveyed	Date of Contract	Amount of Surveys When Surveyed			
			Mls	Chs	Lks	
Exterior lines	W. F. Benson	July 19th 1882	77	65	00	Aug 22-Sept 1882
Connections	"	"	"	17	55	"

I hereby certify that the above diagram of the Exterior lines of Townships 52, 53 & 54 North Ranges 66 & 67 West, Townships 53 and 54 North Range 68 W. is strictly conformable to the field notes of the survey thereof on file in this Office, which have been examined and approved

Surveyor Generals Office
Cheyenne Wyoming
August 24th 1883

Edw. C. David
Sur. Gen.

1663