TOWNSHIP No. 53 NORTH. RANGE No. 60 WEST of the 6th Principal MERIDIAN.

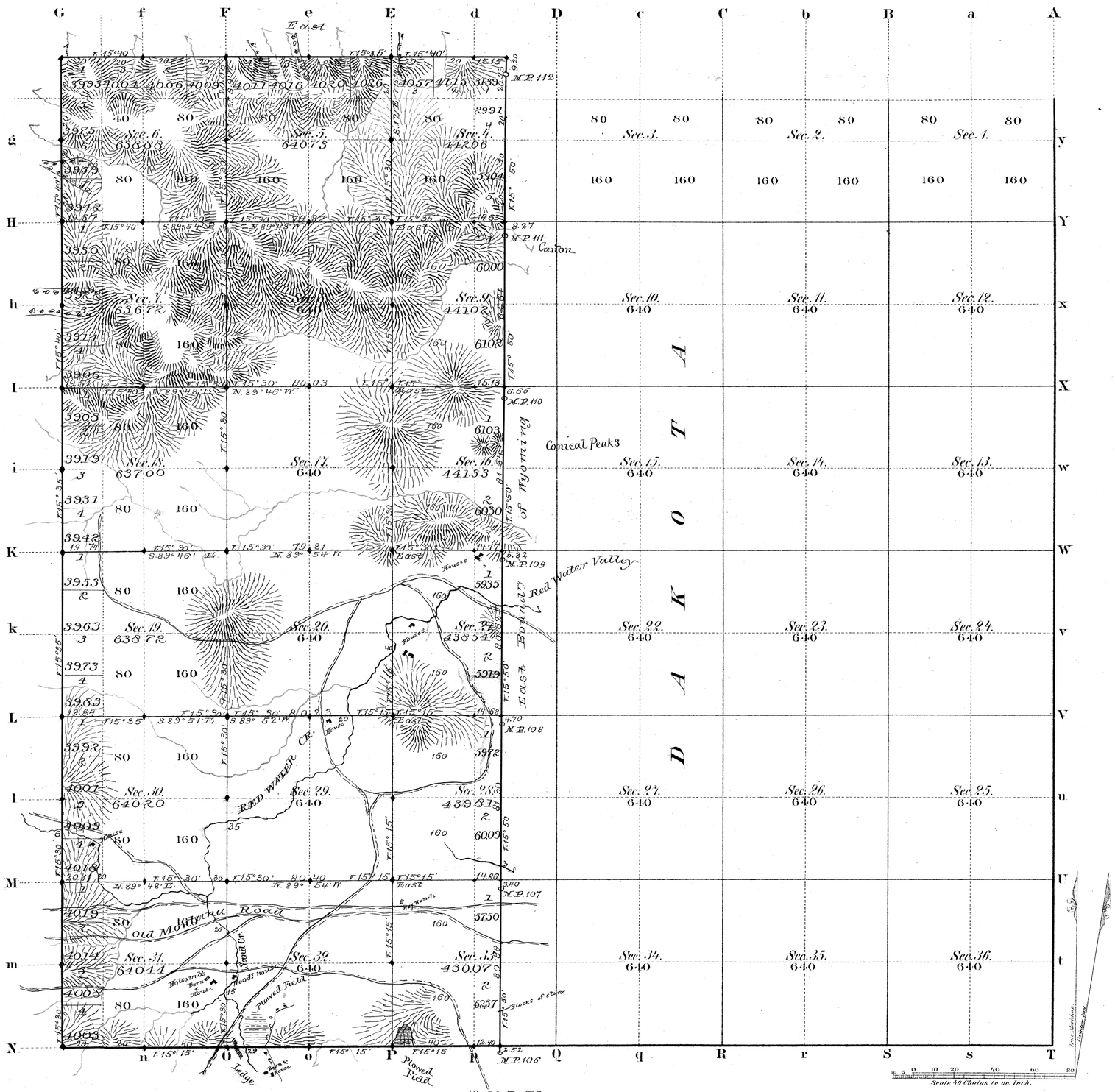

Total number of Acres. 10.305.52

Surveys Designated	By Whom Surveyed	Date of Contract	Amount of Surveys Mls	Chs	Lks	When Surveyed	Magnetic Declination
W.&N. Township lines	N. J. Burnham	Octob 20, 1881	8	55	15	Novb. 7, 8, 1881	15° 35' East
Subdivisions	" " "	" " "	25	33	57	Decb. 7-9, 1881	15° 20' " "
Connections	" " "	" " "		28	35	" " "	
13th Stand. P.N.	L. F. Stahle	Sept. 28, 1881	2	52	40	Octob. 18, 1881	
E. Bdy of Wyom.	Rollin J. Reeves	April 6, 1877	6	06	68	July 18 & 19, 1877	

The above Map of Township No. 53 North Range No. 60 West of the Sixth Principal Meridian Wyoming Territory is strictly conformable to the field notes of the survey thereof on file in this Office, which have been examined and approved.

Surveyor General's Office,
Cheyenne Wyoming
July 18th 1883

Edw. C. David
Sur. Genl.

Indexed

(14) 1267

13TH STANDARD PARALLEL NORTH

98

From the 5th Guide Meridian, West, between Ths 52 & 53 North, to the East Boundary of Wyoming

(Course East)

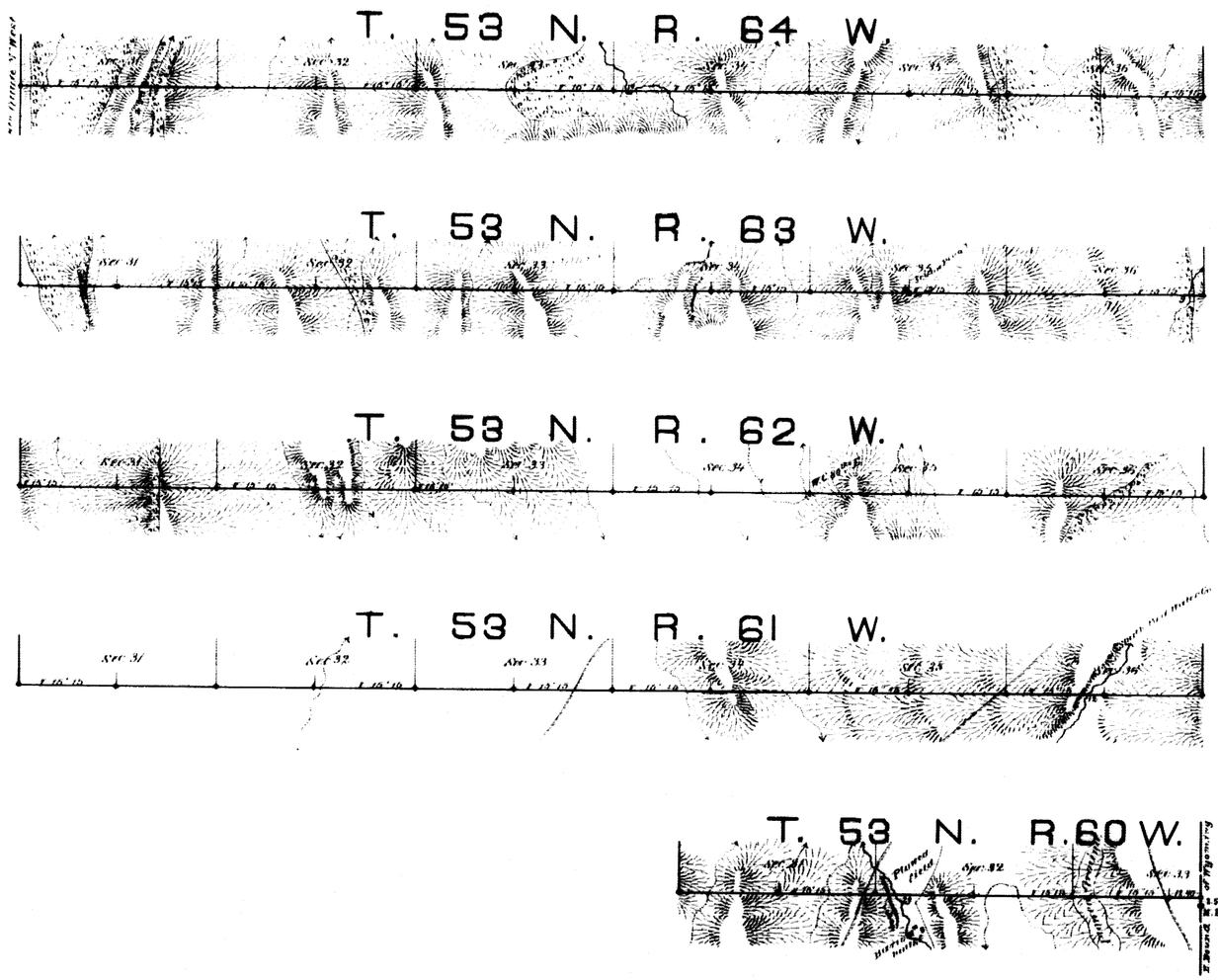

Scale 40 chains to an inch. *Magnetic Var. East*

Surveys Designated	By whom Surveyed	Date of Contract	Amount of Surveys			When Surveyed
			miles	chs	lks	
13 Stand. Par. North	Lucius F. Shields	Sept. 28 1881	26	52	40	October 14-19 1881
Connections	" " "	" " "	0	2	52	October 18 1881

I hereby certify that the above diagram of the 13th Standard Parallel North from the 5th Guide Meridian, West, between Ths 52 & 53 North, to the East Boundary of Wyoming is strictly conformable to the field notes of the survey thereof on file in this Office which have been examined and approved.

Surveyor General's Office.
Cheyenne Wyo. Oct. 4th 1882.

Edw. C. Davis
Surveyor General.

(21)

2186

31

EXTERIOR LINES.

Scale 3 miles to 1 inch Magnetic Variation E.

M O N T A N A .

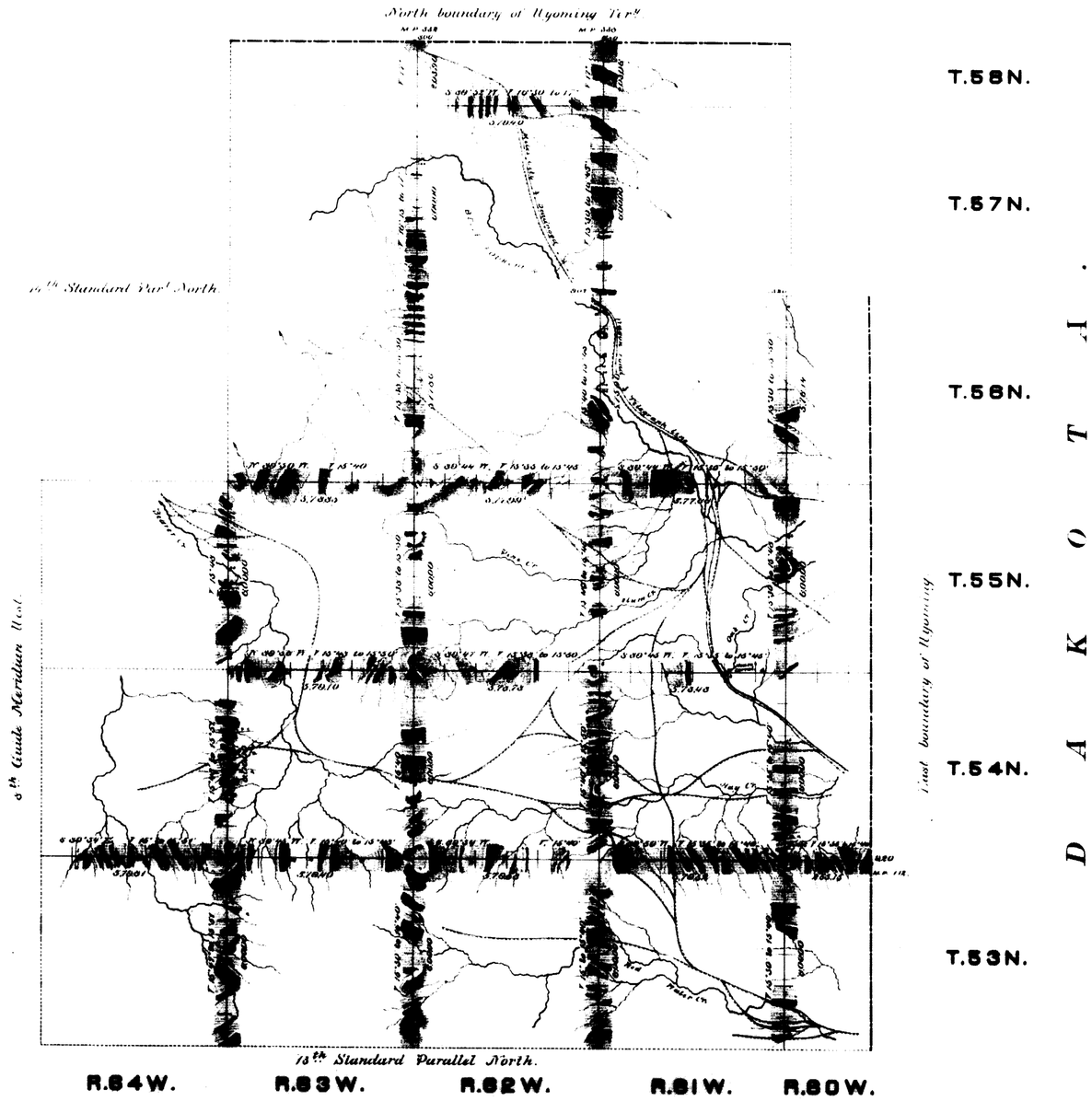

D A K O T A .

Surveys designated	By whom surveyed	Date of contract	Amt. of surveys			When surveyed
			mls	chs	lks	
Exterior lines	N. J. Burnham	Oct. 20, 1881.	174	40	33	Nov 7-Dec 8th 1881 May 5-12 1882
Connections	. . .	. . .		32	32	. . .

I hereby certify that the above diagram of the exterior lines of Tps. 53, 54, (55 & 56) N. Rgs. 60, 61, 62 & 63 W; Tps. 53 & 54 N. R. 64 W. & Tps. 57 & 58 N. Rg. 62 West of the 6th Principal Meridian, Wyoming Territory, is strictly conformable to the field notes of the survey thereof on file in this Office which have been examined and approved.

Surveyor General's Office.
Cheyenne, Wyo. July 18th 1883.

Edw. C. David
Surveyor General.

1585 A