2162

TOWNSHIP Nº 53 NORTH, RANGE Nº 61 WEST of the 6TH Principal MERIDIAN.

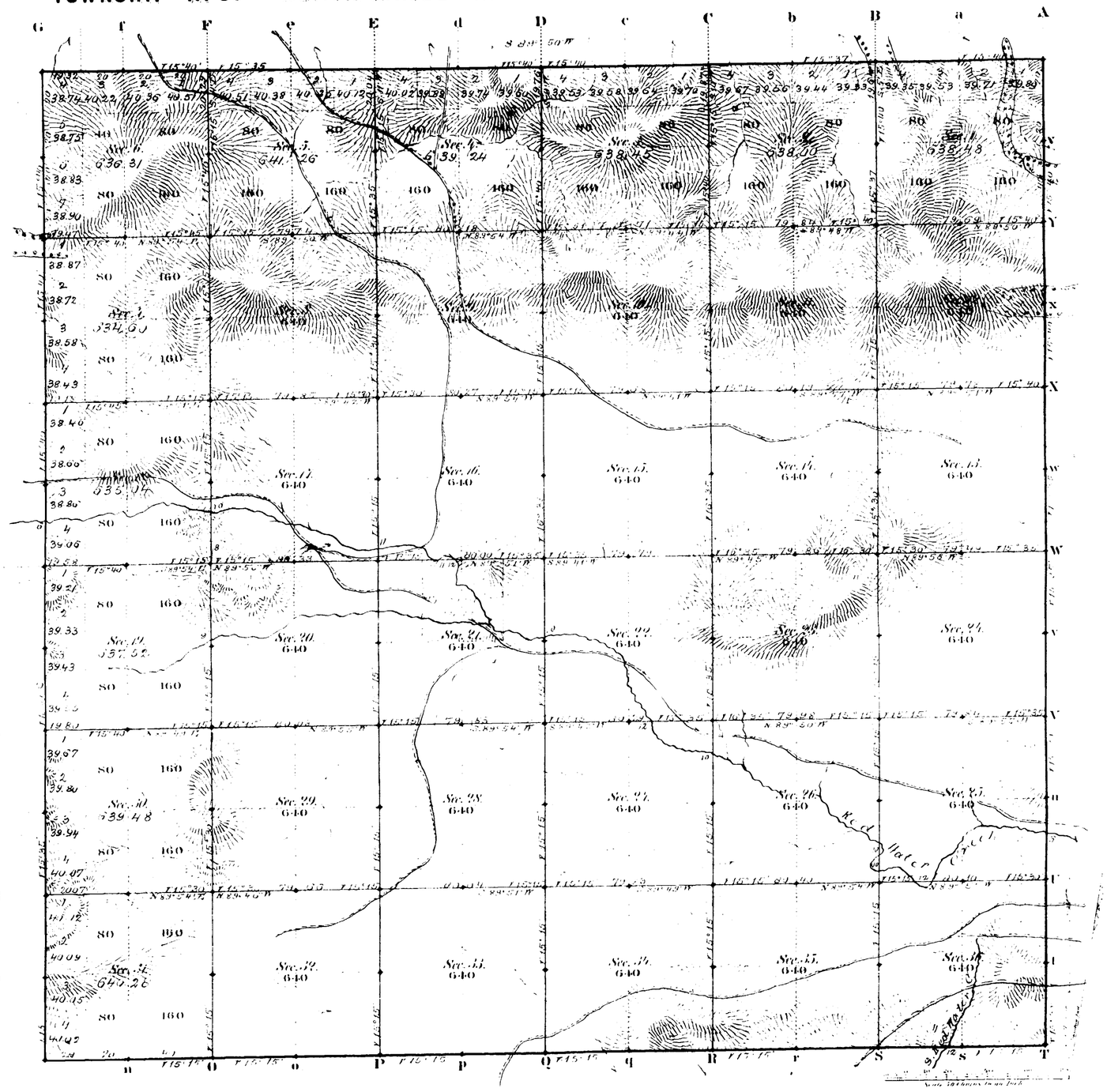

Total number of Acres 23018.66

Surveys Designated	By Whom Surveyed	Date of Contract	Amount of Surveys Miles	Chs	Lks	When Surveyed	Magnetic Declination
27th & 28th Township lines	A. J. Brookfield	[illegible] 1881	72	00	00	Novbr. 7, 11, 1881	15° 35' East
Subdivisions	"	"	538	70		15 Decb. 10-17, 1881	15° 35' "
Connections							
13th Street P.M.	L. T. Stedde	Sept. 22, 1881	6	50	00	Octob. 13, 1881	

The above Map of Township No. 53 North Range No. 61 West of the Sixth Principal Meridian Wyoming Territory is strictly conformable to the field notes of the survey thereof on file in this Office, which have been examined and approved

Surveyor Generals Office, Cheyenne Wyoming, July 18th 1883

Edw. C. David
Surr Genl

A. Gast & Co. St Louis Mo.

Indexed

(14) 1267

13TH STANDARD PARALLEL NORTH

98

From the 8th Guide Meridian West, between Tps 52 & 53 North, to the East Boundary of Wyoming
(Course East)

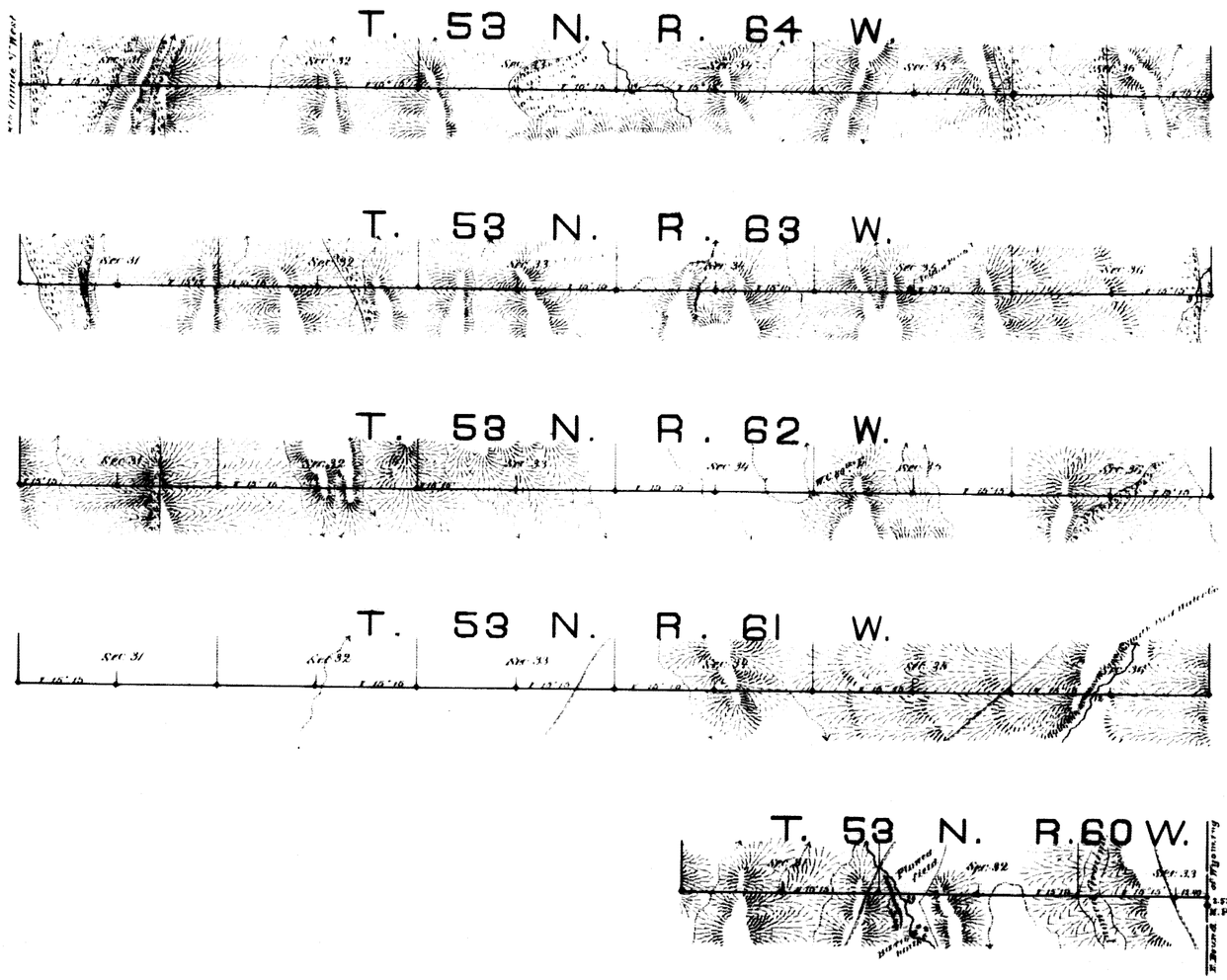

Scale 40 chains to an Inch. *Magnetic Var. East*

Surveys Designed	By whom surveyed	Date of Contract	Amount of Surveys			When surveyed
			Miles	Chs	Lks	
13 Stand. Par. North	Louis E. Stahle	Sept. 28 1881	26	52	40	October 14 18 1881
Connections	" " "	" " "	0	2	52	October 18 1881

I hereby certify that the above diagram of the 13th Standard Parallel North from the 8th Guide Meridian West, between Tps 52 & 53 North, to the East Boundary of Wyoming is strictly conformable to the field notes of the survey thereof on file in this Office which have been examined and approved.
Surveyor General's Office
Cheyenne Wyo. Oct. 4th 1882.

Edw. C. David
Surveyor General

933

(21)

Indian

2186

31

EXTERIOR LINES.

Scale 3 miles to 1 inch. Magnetic Variation E.

M O N T A N A.

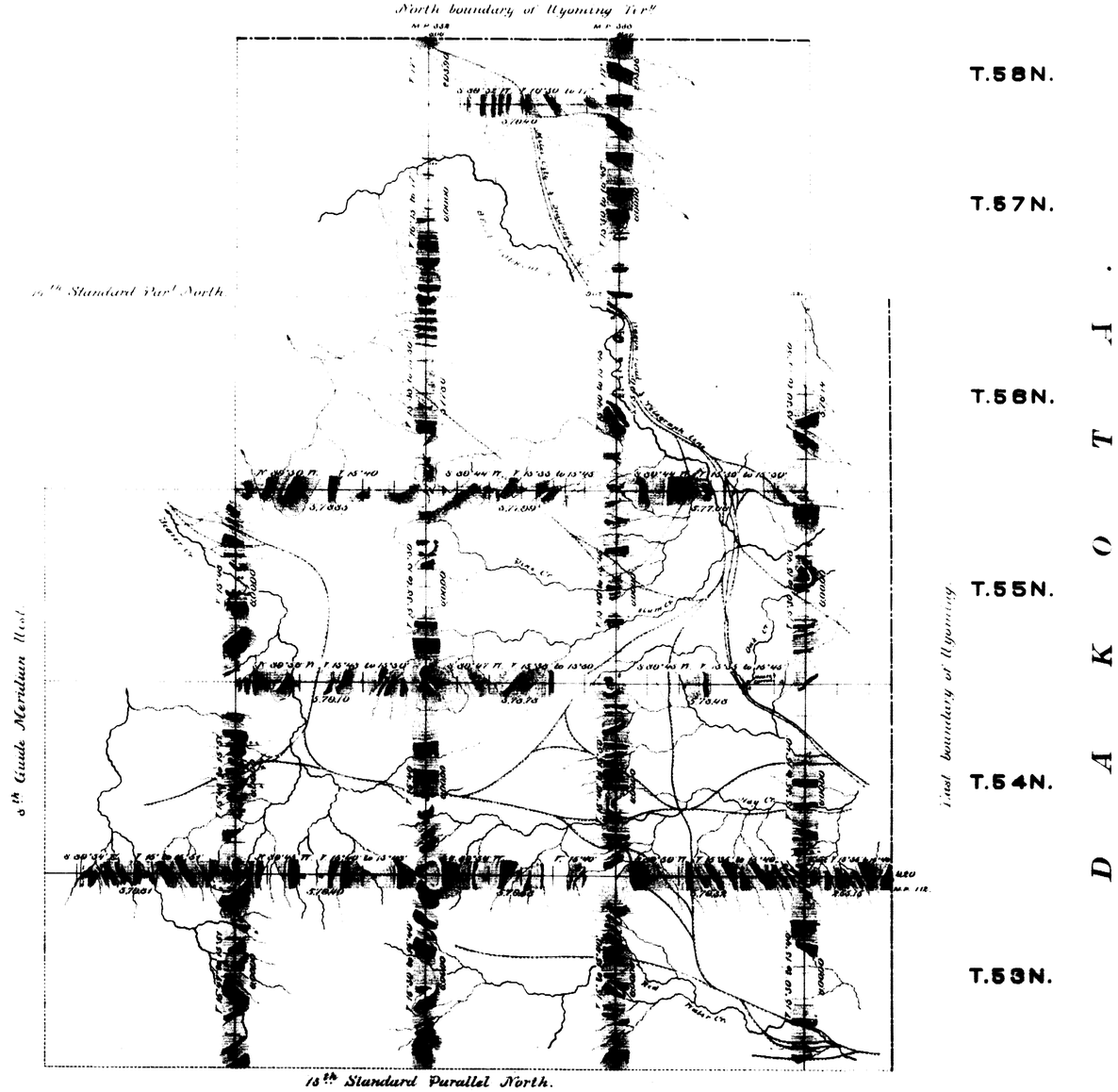

Surveys designated	By whom surveyed	Date of contract	Amt. of surveys.			When surveyed.
			mls	chs	lks	
Exterior lines	N. J. Burnham	Oct. 20, 1881.	174	40	38	Nov. 7-Dec. 3rd 1881 May 5-12, 1882
Connections	. . .	. . .		52	32	. . .

I hereby certify that the above diagram of the exterior lines of Tps. 55, 54, (65 & 56) N. Rgs. 60, 61, 62 & 63 W; Tp. 53 & 54 N. R. 64 W. & Tps. 57 & 58 N. Rg. 62 West of the 6th Principal Meridian, Wyoming Territory, is strictly conformable to the field notes of the survey thereof on file in this Office which have been examined and approved.

Surveyor General's Office.
Cheyenne, Wyo. July 18th 1883.

Edw. C. David
Surveyor General.

1585 A