Acces. No. 6252

ORIGINAL

TOWNSHIP Nº 53 NORTH, RANGE Nº 64 WEST OF THE SIXTH PRINCIPAL MERIDIAN, WYOMING

DEPENDENT RESURVEY



SCALE:
10 5 0 10 20 40 80
40 CHAINS TO AN INCH

AREA RESURVEYED, 23,076.13 ACRES.

LINES DESIGNATED	BY WHOM SURVEYED	GROUP Nº	GROUP DATE	MILEAGE MLS.	MILEAGE CHS.	WHEN SURVEYED BEGUN	WHEN SURVEYED COMPLETED
NORTH BOUNDARY	SAXON & PIDGEON	19	APRIL 12, 1913	5	79.39	SEPT. 12, 1913	SEPT. 20, 1913
EAST BOUNDARY	MARVIN J. LYTLE	97	APRIL 4, 1928	6	2.58	SEPT. 17, 1929	SEPT. 19, 1929
13 TH. STAN. PAR. N.	" "	97	" "	2	0.04	SEPT. 9, 1929	SEPT. 10, 1929
		172	MAR. 31, 1938	4	4.82	MAY 28, 1938	JUNE 4, 1938
6TH. GUIDE MER. W.	UTTERBACK & KELLEY	22	APRIL 21, 1913	6	7.02	OCT. 13, 1913	OCT. 23, 1913
SUBDIVISIONAL	MARVIN J. LYTLE	172	MAR. 31, 1938	60	30.79	MAY 26, 1938	JULY 22, 1938

J.W.S.

NOTE: TOPOGRAPHY TAKEN FROM AERIAL PHOTOS.

This plat of the resurvey of Township Nº 53 North, Range Nº 64 West of the Sixth Principal Meridian, Wyoming, delineates a retracement and reestablishment of the lines of the original survey as shown upon the plat approved July 18, 1883, in their true original position according to the best available evidence of the position of the original corners; all differences between the measurements shown on the original plat and those derived in the retracement have been distributed proportionally between accepted corners in accordance with surveying rules; reference will be made to the original plat for the showing of the areas and more detailed descriptions of the various smaller subdivisions, except in sections 15, 21 & 23, where the difference in area is so great as to warrant a recalculation of the public lands therein.

Resurvey authorized by Commissioner's letter "E" dated March 23, 1937.

Parts of this township are covered with a growth of ponderosa pine and oak.

OFFICE OF SUPERVISOR OF SURVEYS
Denver, Colorado, Aug. 24, 1940

The above plat of Township Nº 53 North, Range Nº 64 West of the Sixth Principal Meridian, Wyoming, is strictly conformable to the field notes of the resurvey thereof which have been examined and approved.

Supervisor of Surveys

Latitude 44° 32' N.
Longitude 104° 28' W.

UNITED STATES
DEPARTMENT OF THE INTERIOR
GENERAL LAND OFFICE
Washington, D.C., May 6, 1941

The resurvey represented by this plat having been correctly executed in accordance with the requirements of law and the regulations of this office, is hereby accepted.

Assistant Commissioner

1559-A

Transmitted to Buffalo R.O. 12-12-42

53 - 64

2134

TOWNSHIP No. 53 NORTH. RANGE No. 64 WEST of the 6th Principal MERIDIAN.



Surveys Designated	By Whom Surveyed	Date of Contract	Amount of Surveys M. Ch. Lks.	When Surveyed	Magnetic Declination
E. & N. Township lines	N. J. Burnham	Octob. 20. 1881.	11 72 81	North. 26 & 29. 1881.	15° 48' East
Subdivisions	" " "	" " "	59 77 76	March 20-28, 1882.	15° 48' " "
Connections					
8th Guide N. W.	" " "	" " "	6 00 00	North. 3rd 1881	
13th Stand. P. N.	L. E. Stanton	Sept. 28, 1881	6 00 00	Octob. 14th 1881	

Total number of Acres. 23026.68

The above Map of Township No. 53 North Range No. 64 West of the Sixth Principal Meridian Wyoming Territory is strictly conformable to the field notes of the survey thereof on file in this Office, which have been examined and approved

Surveyor Generals Office,
Cheyenne Wyoming
July 18th 1883

Edw. C. Baird
Surv. Gen.

A. Gast & Co. St. Louis Mo.

53 - 64

Form 85 A
Revised October 1915.

5283

Survey Accepted November 24, 1917.
G.L.O.

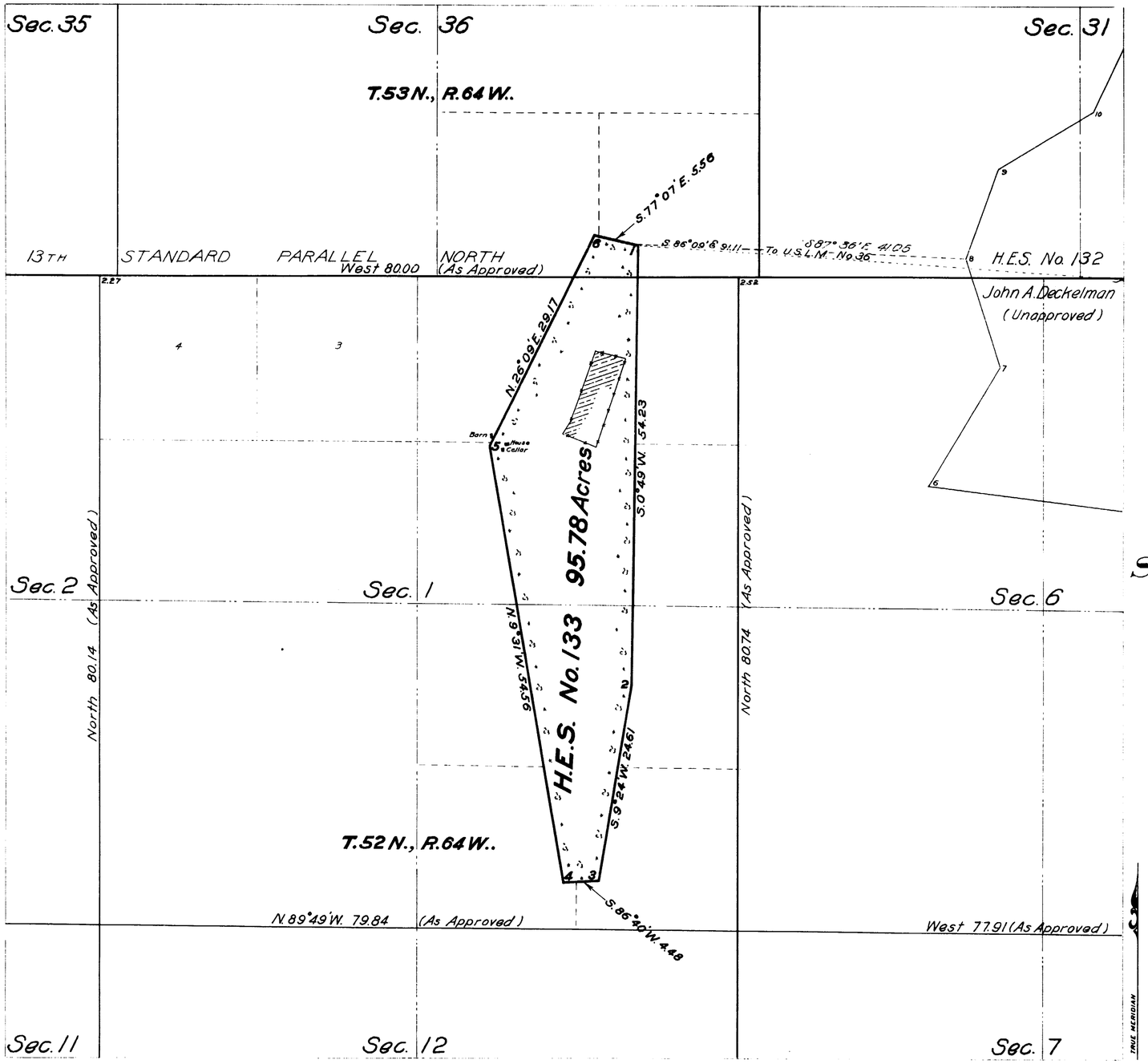

Plat of

HOMESTEAD ENTRY SURVEY No. 133

in the

BLACK HILLS NATIONAL FOREST

in

Sections 1 & 36, Surveyed, T's. 52 & 53N., R.64W.,

of the

SIXTH PRINCIPAL MERIDIAN

WYOMING

This plat of Homestead Entry Survey No. 133 State of Wyoming is strictly conformable to the field notes thereof on file in this office, which have been examined and approved.

U.S. Surveyor General's Office

Cheyenne June 20, 1916

Wyoming

Charles L. Decker
U.S. Surveyor General

SCALE 10 chains to 1 inch

Surveys Designated	By whom Surveyed	Inst. Cont. Group No.	Inst. Cont. Group Date	When Surveyed Begun	When Surveyed Completed	Date of Approval
H.E.S. No. 133	W. Chester Campbell Surveyor Forest Service	133	May 10, 1915	June 14, 1915	June 16, 1915	June 20, 1916
H.E.S. No. 132	" " " "		May 12, 1915	June 9, 1915	June 11, 1915	
Subdivisions T.52N., R.64W.	Lewis E. Stahle		Sept. 28, 1881	Nov. 14, 1881	Nov. 21, 1881	October 4, 1882
N. and E. bdys. " "	"		" "	Oct. 14, 1881	Nov. 12, 1881	July 26, 1882
Subdivisions T.53N., R.64W.	N. J. Burnham		Oct. 20, 1881	March 20, 1882	March 28, 1882	July 18, 1883
E. bdy. " "	"		" "	Nov. 26, 1881	Nov. 26, 1881	June 11, 1883

J.C.J.

	Areas in Acres	
H.E. Survey No. 133		Conflicts
In Section		
In Section		
In Section		
In Section		
Total	95.78	

Act of June 11, 1906 Act of June 30, 1914

List No. 2-1066 Dated Feb. 6, 1911

Latitude 44°32'N.
Longitude 104°29'W.
Mean Mag. Decl. 15°44'E.

Observations at Corner No. 1

ENT. NO. ..... NOTES
PAT. NO. ..... V. .....
C. S. NO. ..... P. .....

Cancelled by letter "E" W.T.P. (1239599) dated Jan 28, 1927.

Drawn to Sundance Feb. 7, 1918

133

Indexed

(14) 1267

13TH STANDARD PARALLEL NORTH

98

From the 8th Guide Meridian West, between Tps 52 & 53 North, to the East Boundary of Wyoming
(Course East)

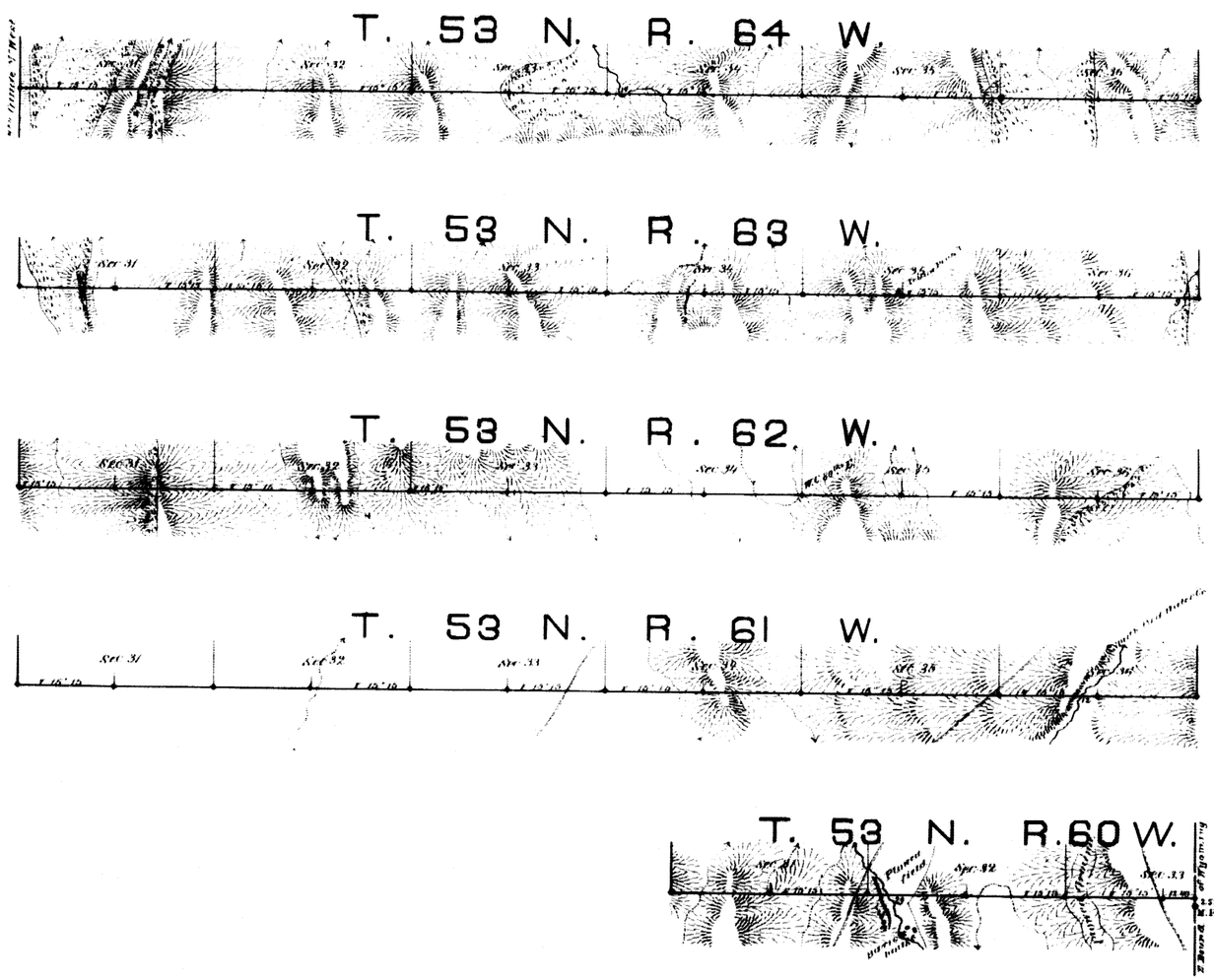

Scale 40 chains to an inch *Magnetic Var. East*

Surveys Designed	By whom surveyed	Date of Contract	Amount of Surveys	When surveyed
13 Stand. Par. North	Louis E. Stahle	Sept. 28 1881	25 mls 52 chs 40 lks	October 14 18 1881
Connections	" " "	" " "	0 2 52	October 18 1881

I hereby certify that the above diagram of the 13th Standard Parallel North from the 8th Guide Meridian West, between Tps 52 & 53 North, to the East Boundary of Wyoming is strictly conformable to the field notes of the survey thereof on file in this Office which have been examined and approved.
Surveyor Generals Office
Cheyenne Wyo. Oct. 4th 1882.

Edw. C. David
Surveyor General.

933

(21)

2185

30

8TH GUIDE MERIDIAN WEST.

From the 13th Standard Parallel N. to the North Boundary of Wyoming, between Ranges 64° 65 W. of the 6th Principal Meridian, Wyoming Territory.
Scale 40 Chains to Inch. Magnetic Var. E.

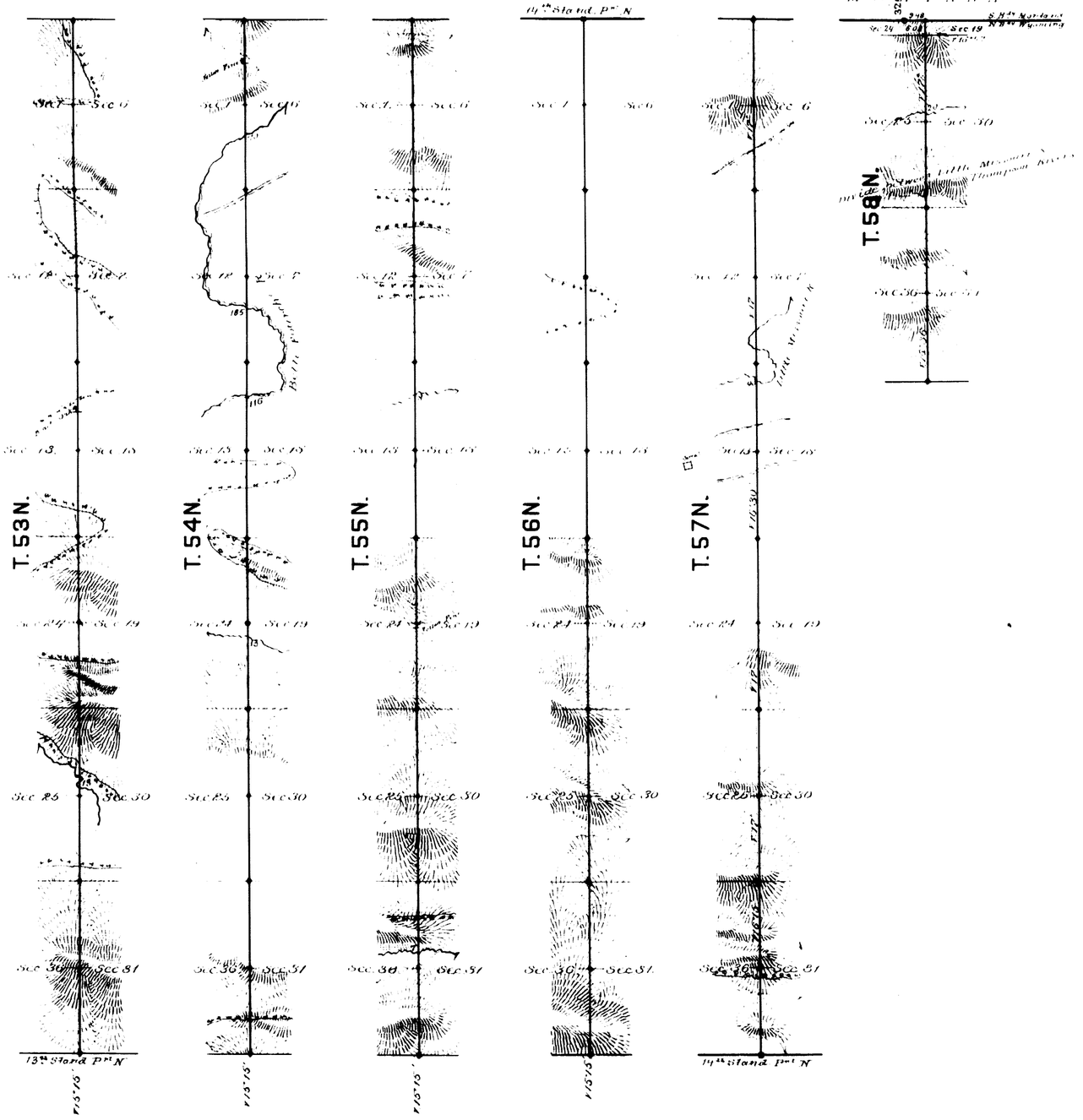

Surveys Distinguished	By Whom Surveyed	Date of Contract	Amount of Surveys			When Surveyed
			Miles	Chs	Lks	
8th Guide Mer. W.	N.J. Burnham	Oct 20th 1881	32	06	08	Nov. 30 1881
Connections	" " "	" " "		9	48	" " "

I hereby certify that the above diagram of the 8th Guide Meridian W. from the 13th Standard Parallel N. to the North Boundary of Wyoming between RS 64 & 65 W. of the 6th Principal Meridian Wyoming Territory, is strictly conformable to the field notes of the surveys thereof on file in this Office, which have been examined and approved.
Surveyor Generals Office,
Cheyenne Wyoming, July 15th 1883 } Edw. C. David Surv Genl

1585

(21)

2186

31

EXTERIOR LINES.

Scale 8 miles to 1 inch. Magnetic Variation E.

M O N T A N A .

North boundary of Wyoming Ter.y

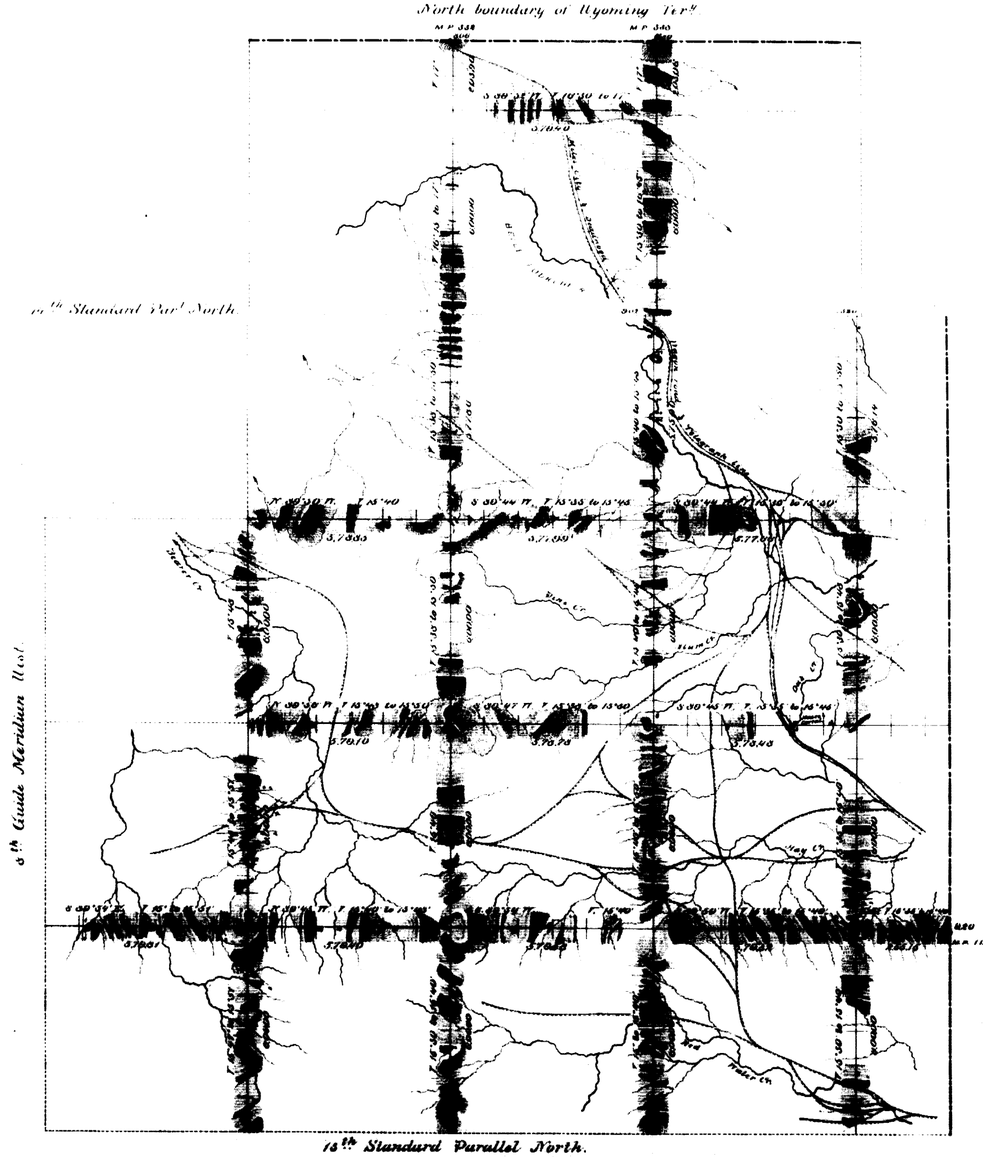

T.58N.

T.57N.

T.56N.

T.55N.

T.54N.

T.53N.

R.64W. R.63W. R.62W. R.61W. R.60W.

DAKOTA T.

Surveys designated	By whom surveyed	Date of contract	Amt of surveys.			When surveyed.
			miles	chs	lks	
Exterior lines	N.J Burnham	Oct 20, 1881.	174	40	30	[illegible]
Connections	" " "	" " "		32	82	" " "

I hereby certify that the above diagram of the exterior lines of Tps. 55, 54, (65 & 56) N. Rgs. 60, 61, 62 & 63 W.; Tps. 58 & 57 N. Rg. 62 West of the 6th Principal Meridian, Wyoming Territory, is strictly conformable to the field notes of the survey thereof on file in this Office which have been examined and approved.

Surveyor Generals Office,
Cheyenne, Wyo July 18th 1883.

Edw. E. Davis
Surveyor General.

1585 A