Survey accepted August 9, 1918.

Resurvey Township No. 53 North, Range No. 66 West of the Sixth Principal Meridian, Wyoming

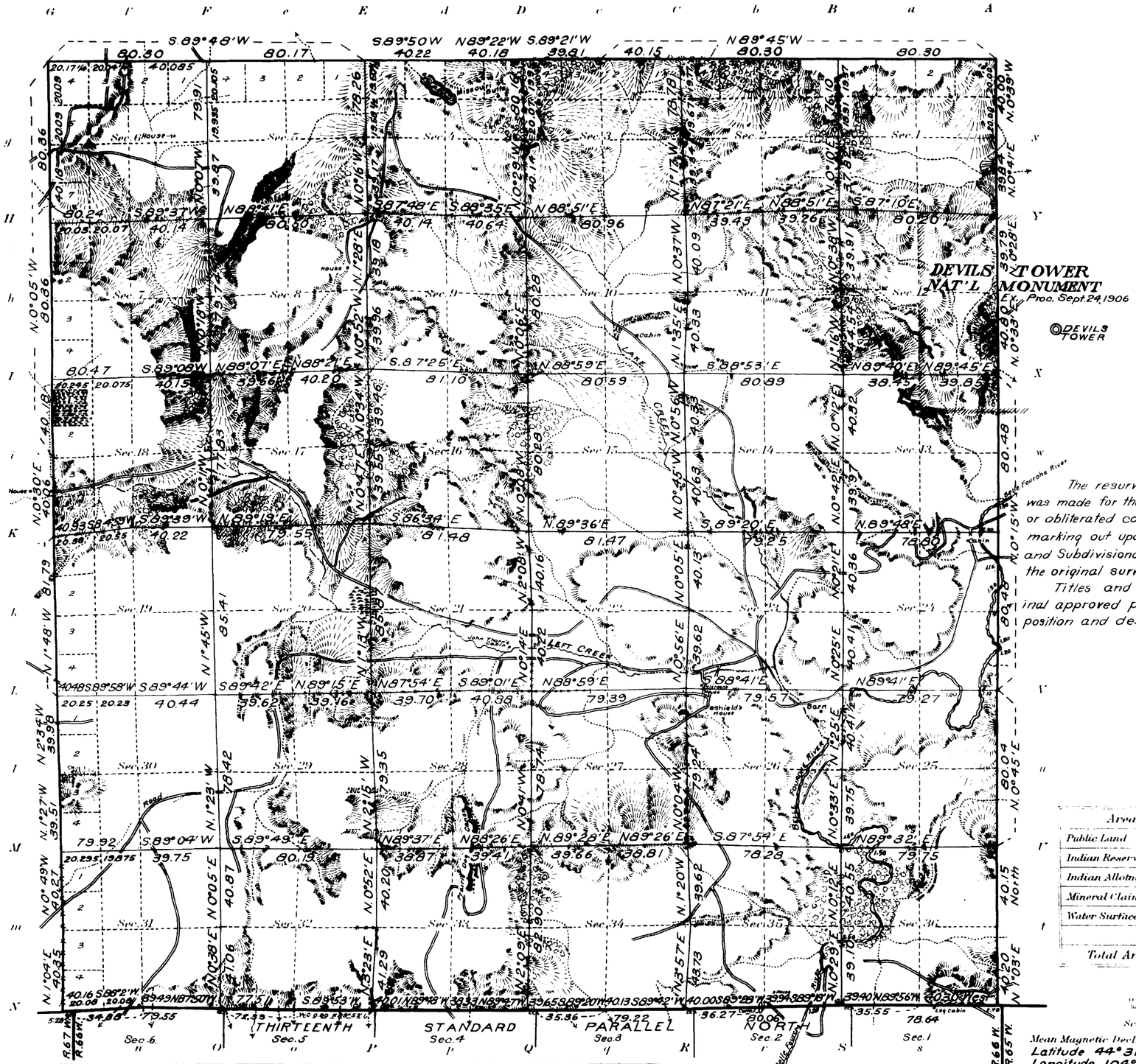

The resurvey represented by this Plat was made for the purpose of restoring all lost or obliterated corners and relocating and marking out upon the ground the Exterior and Subdivisional lines, in accordance with the original survey approved August 24, 1883.

Titles and areas based upon the original approved plat remain undisturbed for position and description.

Surveys Designated	By Whom Surveyed	Group No.	Group Date	Amount of Surveys Mls.	chs.	lks.	When Surveyed Begun	Completed
Resurvey Subdivisions	Pidgeon & Hayden	37	March 25, 1915	60	10	70	Sept. 21, 1915	Oct. 13, 1915
Resurvey North Bdy.	" " "	"	" " "	6	01	43	Sept. 16, 1915	Sept. 18, 1915
Resurvey West Bdy.	" " "	"	" " "	6	02	86	Sept. 18, 1915	Sept. 20, 1915
13th Standard Parallel N.	" " "	36	" " "	5	74	82	Sept. 16, 1915	Sept. 17, 1915
Resurvey East Bdy.	Utterback & Kelley	22	April 21, 1913	6	01	78	Oct. 17, 1913	Oct. 24, 1913

Resurvey

The above map of a Township No. 53 North Range No. 66 West of the Sixth Principal Meridian Wyoming is strictly conformable to the field notes of the resurvey thereof on file in this office, which have been examined and approved

U. S. Surveyor General's Office.

Cheyenne Wyoming October 27, 1917

Charles L. Decker
Surveyor General.

1652-1

53 - 66

22

1-1

2281

TOWNSHIP No. 53 NORTH, RANGE No. 66 WEST of the 6th Principal MERIDIAN.

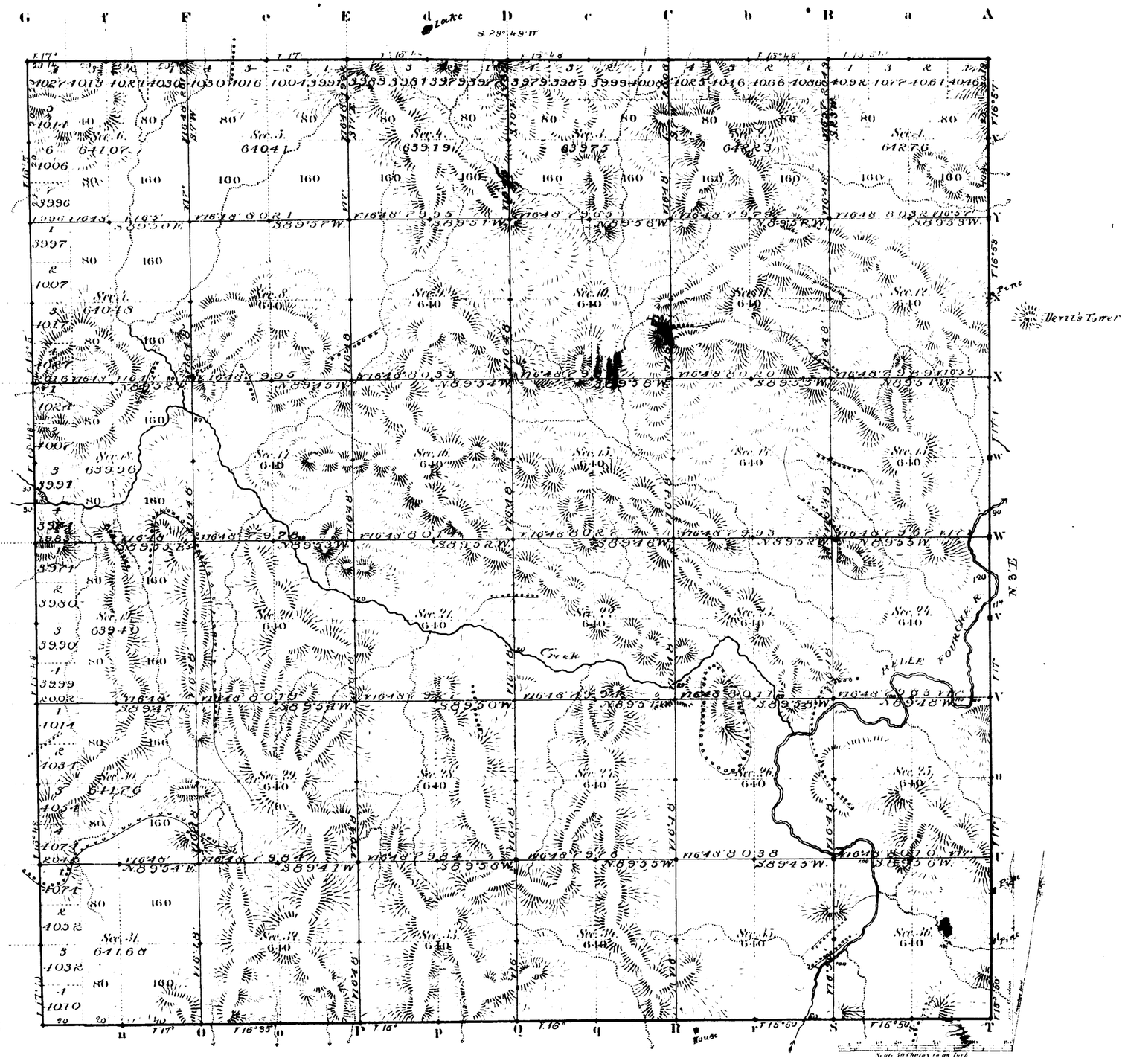

Total number of Acres 23048.69

	Surveys Designated	By Whom Surveyed	Date of Contract	Amount of Surveys Mls.	Chs.	Lks.	When Surveyed	Magnetic Declination
E. of 6th	Township lines	W. F. Benson	July 19, 1882	18	00	32	Aug. 25, 29, 30, 1882	16° 52' E. 1882
	Subdivisions	" " "	" " "	60	00	66	Oct. 11-20 "	16° 48' "
	Connections							
13° Stand. P. N.		" " "	" " "	6	00	00	Aug. 19 1882	

The above Map of Township No. 53 North Range No. 66 West of the Sixth Principal Meridian Wyoming Territory is strictly conformable to the field notes of the survey thereof on file in this Office, which have been examined and approved

Surveyor General's Office,
Cheyenne, Wyoming
August 24th 1883

Edw. C. David
Surv. Genl.

1652

A. Gast & Co. St. Louis Mo.

53 - 66

(22)
Index 8
2313

22

13th STANDARD PARALLEL NORTH

Along S. Bdy of Tps. 53 N. Rgs. 65, 66, 67, 68 W. of the 6th Principal Meridian.

Course S 89°41' W

Magnetic Var: East — *Scale 40 Chs. to 1 Inch*

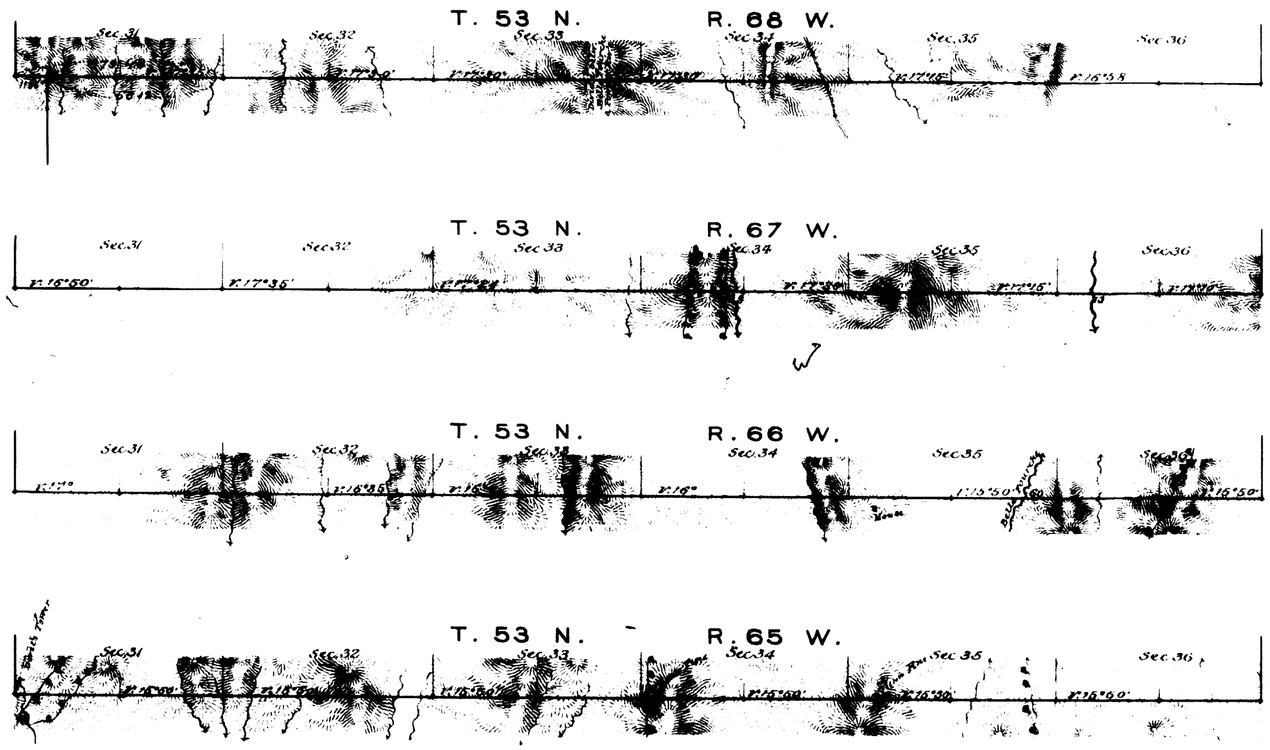

Survey Designated	By Whom Surveyed	Date of Contract	Amount of Surveys			When Surveyed
			Mls	Chs	Lks	
13th Stand. P.N.	W. F. Benson	July 19. 1882	23	79	48	Aug. 17 21 '82

The above Map of the 13th Standard Parallel North along the South Boundary of Tps. 53 N. Rgs. 65, 66, 67 & 68 W. of the 6th Principal Meridian, Wyo. Ter., is strictly conformable to the Fieldnotes of the Survey thereof on file in this Office, which have been examined and approved.

Surveyor General's Office
Cheyenne, Wyoming
August 24th 1883

Edw. C. Davis
Sur. Gen.

1664

(33) Indexed

2312

31

EXTERIOR LINES

Magnetic Variation East — *Scale 3 Miles to 1 inch*

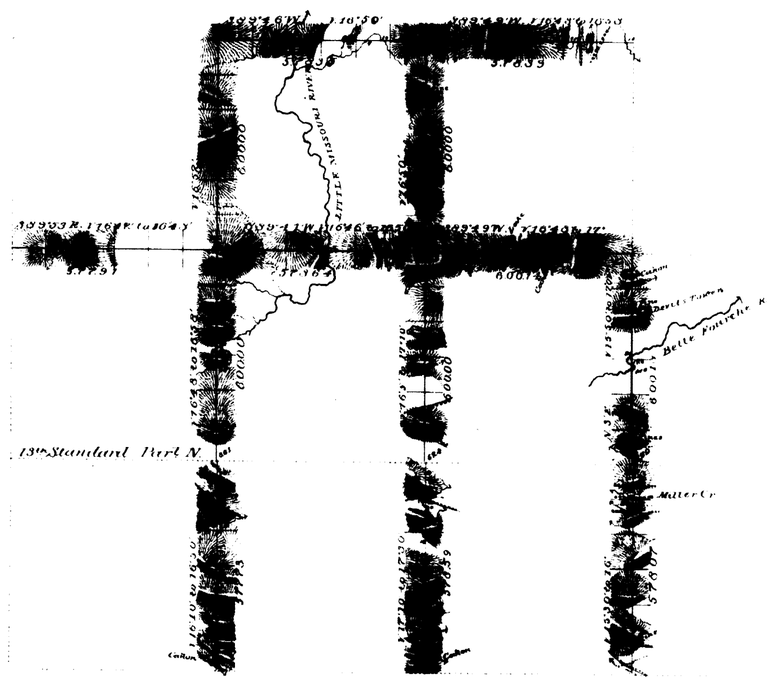

T. 54 N.

T. 53 N.

T. 52 N.

R. 68 W. R. 67 W. R. 66 W. R. 65 W.

Surveys Designated	By Whom Surveyed	Date of Contract	Amount of Surveys			When Surveyed
			Mls	Chs	Lks	
Exterior Lines	W. F. Benson	July 19th 1882	72	68	00	Aug 22-Sept 1882
Connections	" "	" " "		17	53	" " "

I hereby certify that the above diagram of the Exterior lines of Townships 52, 53 & 54 North Ranges 66 & 67 West, Townships 53 and 54 North Range 68 W. is strictly conformable to the field notes of the survey thereof on file in this Office, which have been examined and approved.

Surveyor General's Office
Cheyenne Wyoming
August 24th 1883

Edw. C. David
Surv. Gen.

1663