7771

Click Here for Field Notes

ORIGINAL

TOWNSHIP 53 NORTH, RANGE 68 WEST, OF THE SIXTH PRINCIPAL MERIDIAN, WYOMING.

DEPENDENT RESURVEY

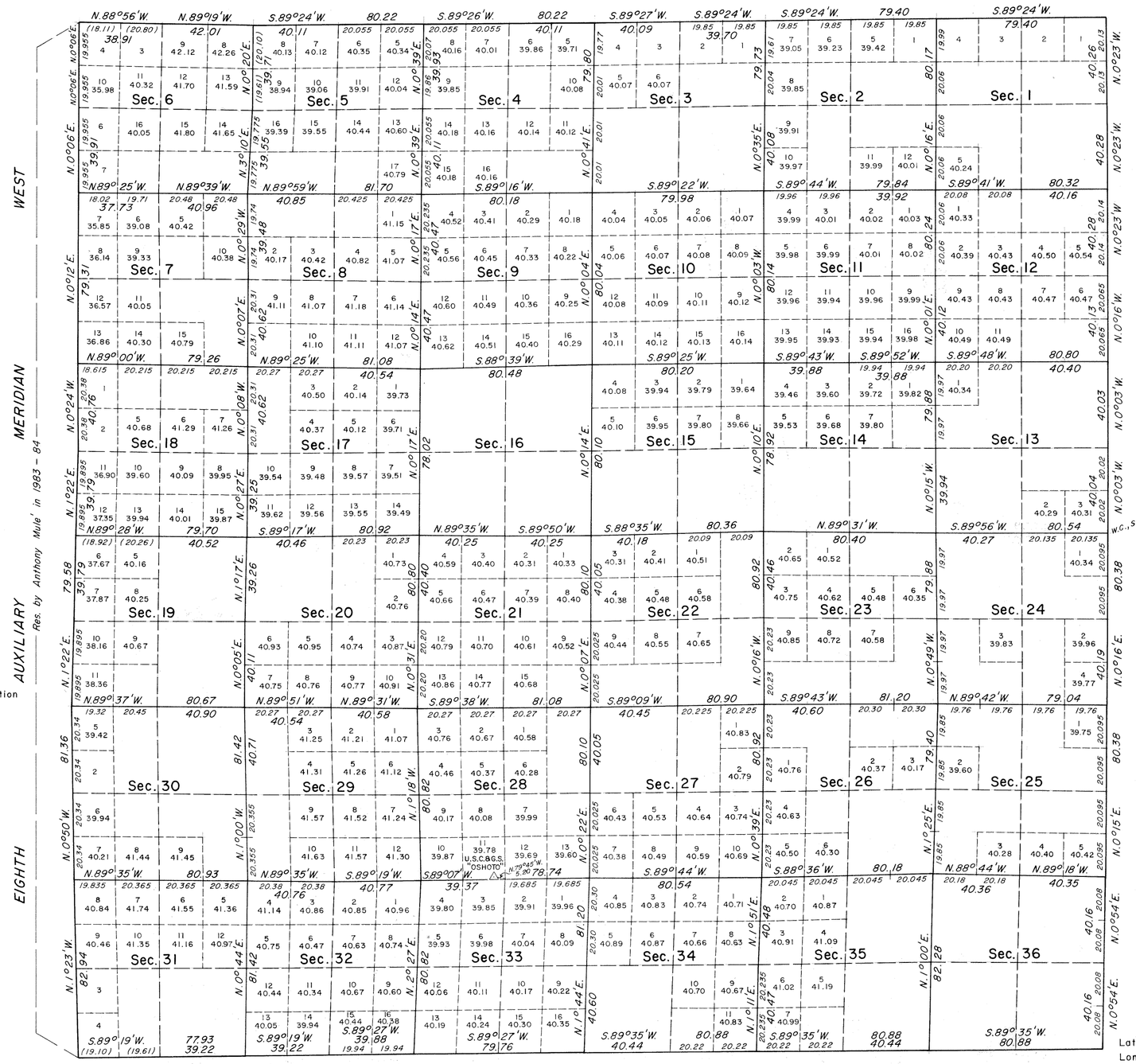

A history of surveys is contained in the field notes.

This plat represents the dependent resurvey of the Thirteenth Standard Parallel North, through R. 68 W., the east and north boundaries and the subdivisional lines designed to restore the corners in their true original locations according to the best available evidence, T. 53 N., R. 68 W., Sixth Principal Meridian, Wyoming.

Certain modified lots and areas shown hereon pertain to Federal interest estate only. Except as indicated hereon, the lottings and areas are as shown on the plat approved August 24, 1883.

Survey executed by Anthony Mule', Cadastral Surveyor, beginning August 6, 1984, and completed April 23, 1986, pursuant to Special Instructions dated July 6, 1984, for Group No. 464, Wyoming.

UNITED STATES DEPARTMENT OF THE INTERIOR
BUREAU OF LAND MANAGEMENT

Cheyenne, Wyoming August 28, 1986

This plat is strictly conformable to the approved field notes, and the survey, having been correctly executed in accordance with the requirements of law and the regulations of this Bureau, is hereby accepted.

For the Director

Richard L. Oakes

Chief Cadastral Surveyor for Wyoming

Lat. 44°31'38.7"N.
Long. 104°57'48.6"W.

W.H.B.

DDB

1647 A

(22)

12

2267

TOWNSHIP No 53 NORTH. RANGE No 68 WEST of the 6th Principal MERIDIAN.



Total number of Acres. 22979.29

Surveys Designated	By Whom Surveyed	Date of Contract	Amount of Surveys Mls	Chs	Lks	When Surveyed	Magnetic Declination
E & N. Township lines	W. F. Benson	July 19, 1882	11	77	81	Sept. 2 & 5, 1882	16° 48' East
Subdivisions	" " "	" " "	59	73	83	Oct. 31 - Nov. 6, 1882	16° 48' "
Connections							
8° Aux. Mer. W.	L. F. Stahle	June 22, 1882	6	00	00	Aug. 23, 1882	
13° Stand. P. N.	W. F. Benson	July 19, 1882	5	79	48	Aug. 21, 1882	

The above Map of Township No 53 North Range No 68 West of the Sixth Principal Meridian Wyoming Territory is strictly conformable to the field notes of the survey thereof on file in this Office, which have been examined and approved

Surveyor General's Office,
Cheyenne Wyoming
August 24th 1883

Edw. C. David
Surr. Genl.

A. Gast & Co. St. Louis Mo.

1647

53 - 68

(21)

2108

11

8TH AUXILIARY MERIDIAN W.

Scale 40 chains to 1 inch. Magnetic Var. East.

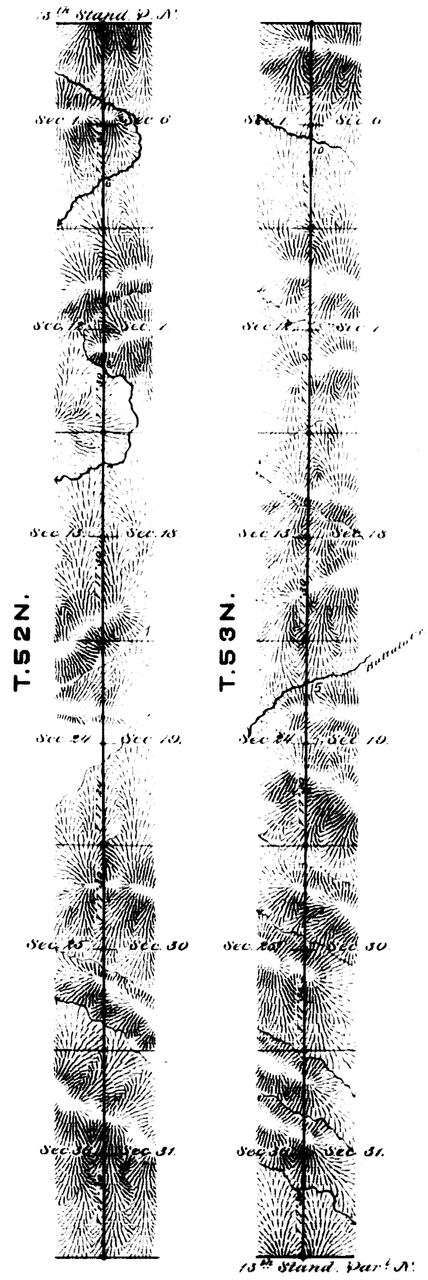

Surveys designated	By whom surveyed	Date of contract	Amt of surveys			When surveyed.
			mls	chs	lks	
8th Auxil. M. W.	L. F. Stahle.	June 22. 1882	12	0	0	Aug. 16 & 25. 1882.

I hereby certify that the above diagram of the 8th Auxiliary Meridian W in T. 52 & 53 N. between R. 68 & 69 W. of the 6th Principal Meridian, Wyoming Territory, is strictly conformable to the field notes of the survey thereof on file in this Office, which have been examined and approved.

Surveyor General's Office.
Cheyenne, Wyo. July 6th 1883

Edw. C. David
Sur. Genl.

1549

(22) Indexed

2312

21

EXTERIOR LINES

Magnetic Variation East *Scale 3 Miles to 1 inch*



Surveys Designated	By Whom Surveyed	Date of Contract	Amount of Surveys			When Surveyed
			Mis	Chs	Lks	
Exterior Lines	W. F. Benson	July 19th 1882	77	68	00	Aug 22–Sept 7 1882
Connections	" "	" " "		17	53	" " "

I hereby certify that the above diagram of the Exterior lines of Townships 52, 53 & 54 North Ranges 66 & 67 West, Townships 53 and 54 North Range 68 W. is strictly conformable to the field notes of the survey thereof on file in this Office, which have been examined and approved

Surveyor General's Office
Cheyenne Wyoming
August 24th 1883

Edw. C. David
Sur. Gen.

1663

(22)
Folio 8
2313

(22)

13TH STANDARD PARALLEL NORTH

Along S. Bdy of Tps. 53 N. Rgs. 65, 66, 67, 68 W. of the 6th Principal Meridian.

Course S 89°41' W

Magnetic Var: East — *Scale 40 Chs. to 1 Inch*

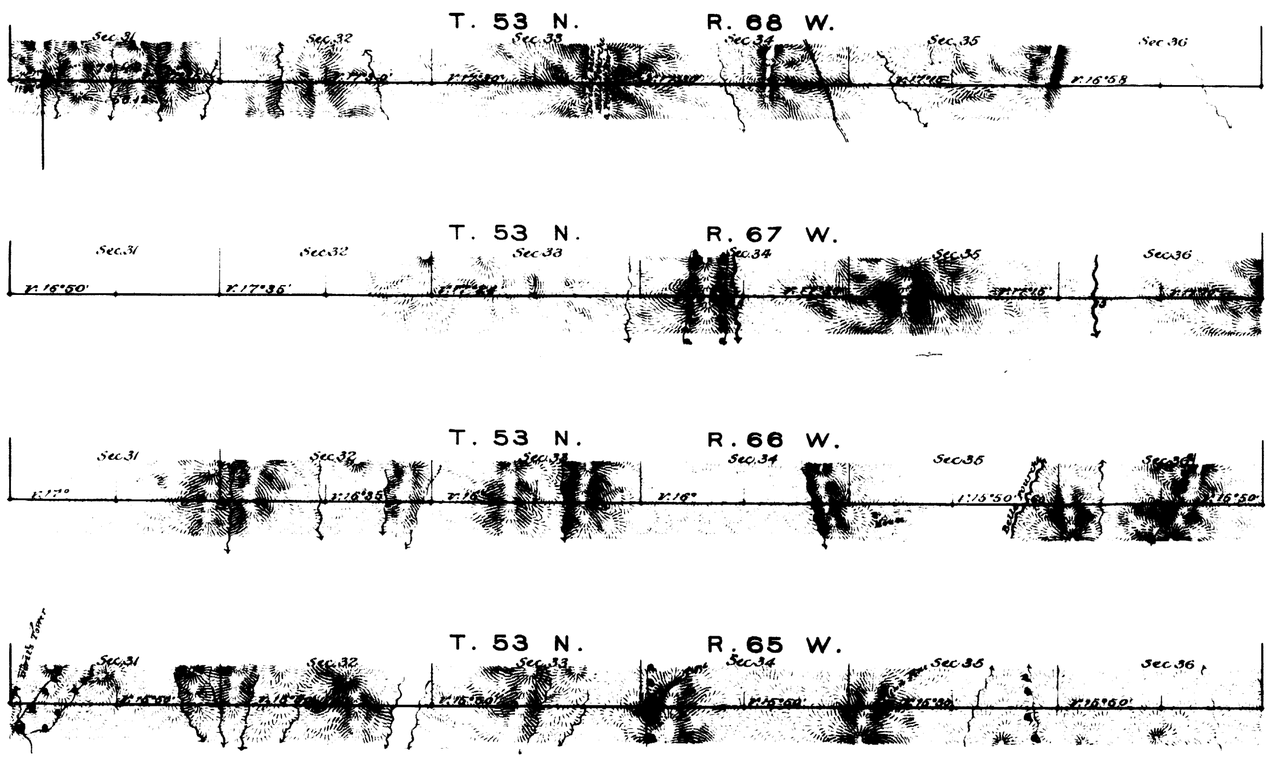

Survey Designated	By Whom Surveyed	Date of Contract	Amount of Surveys			When Surveyed
			Mls	Chs	Lks	
13th Stand. P.N.	W. F. Benson	July 19. 1882	23	79	46	Aug. 17-21 '82

The above Map of the 13th Standard Parallel North along the South Boundary of Tps 53 N. Rgs. 65, 66, 67 & 68 W of the 6th Principal Meridian, Wyo. Ter:, is strictly conformable to the Fieldnotes of the Survey thereof on file in this Office, which have been examined and approved.

Surveyor Generals Office
Cheyenne, Wyoming
August 24th 1883

Edw. C. Davis
Sur. Gen.