3713

TOWNSHIP No. 54 NORTH, RANGE No. 60 WEST of the 6th Principal MERIDIAN.

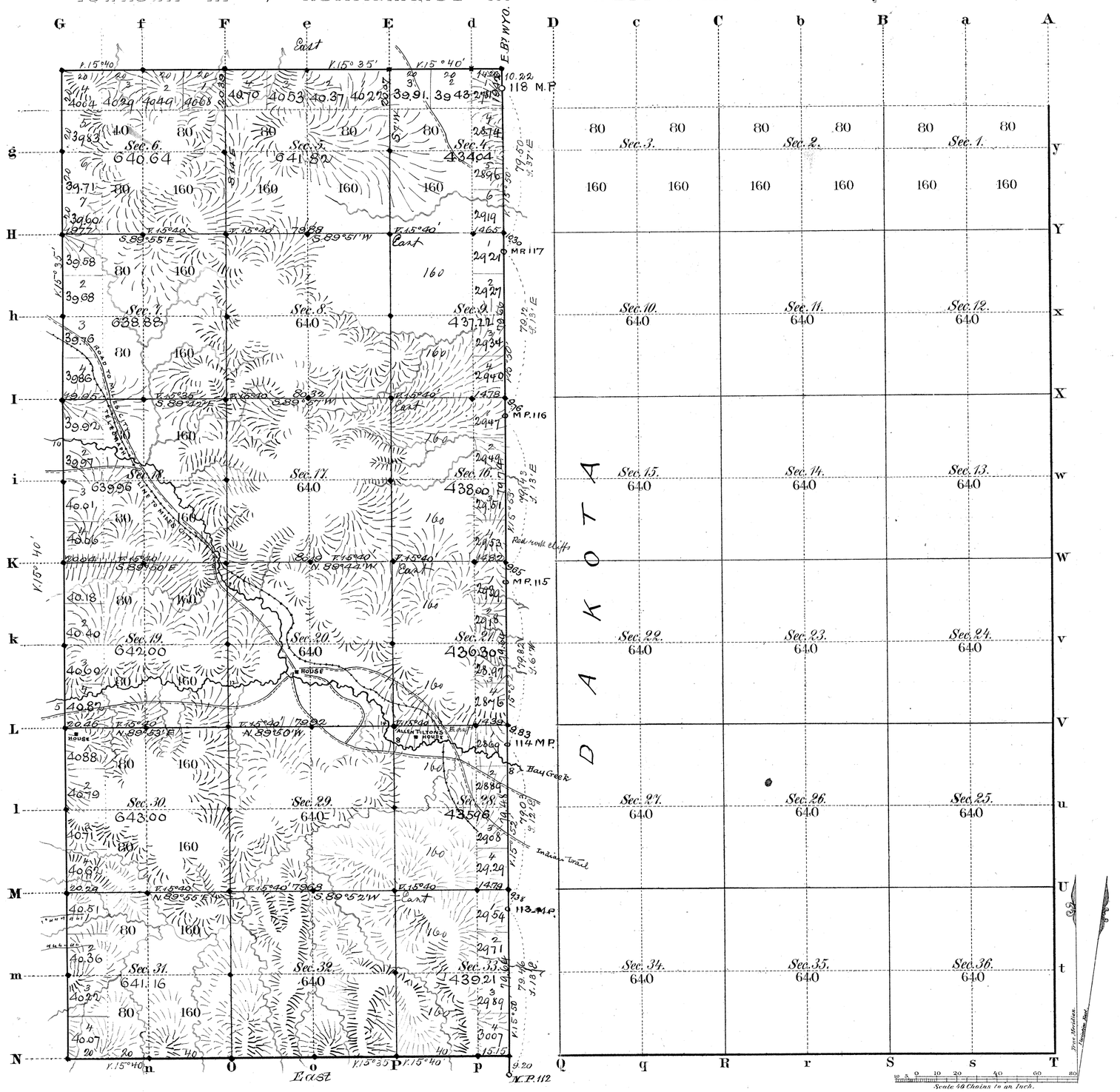

Total number of Acres. 10.308.19

Surveys Designated	By Whom Surveyed	Date of Contract	Amount of Surveys Mls	Chs	Lks	When Surveyed	Magnetic Declination
J.W. + N. Township lines	N. J. Burnham	Octob. 20, 1881	11	29	35	Novbr. 8, 1881 and Novbr. 30, 1882	15° 37' East
Subdivisions	" "	" "	25	34	39	Dec 2-5. 1882	15° 40' " "
Connections	" "	" "		48	92	" "	
E. Bdy. of Wyo.	Rollin J. Reeves	April 6, 1877	5	77	38	July 20, 1877	

The above Map of Township No. 54 North of Range No. 60 West of the Sixth Principal Meridian Wyoming Territory is strictly conformable to the field notes of the survey thereof on file in this Office, which have been examined and approved.

Surveyor General's Office,
Cheyenne Wyoming
March 31st 1884

Edw. C. David
Surv. Genl.

2162

A. GAST & CO. ST. LOUIS & N.Y.

54 - 60

(21)

Indexed

2186

31

EXTERIOR LINES.

Scale 3 miles to 1 inch Magnetic Variation E.

M O N T A N A .

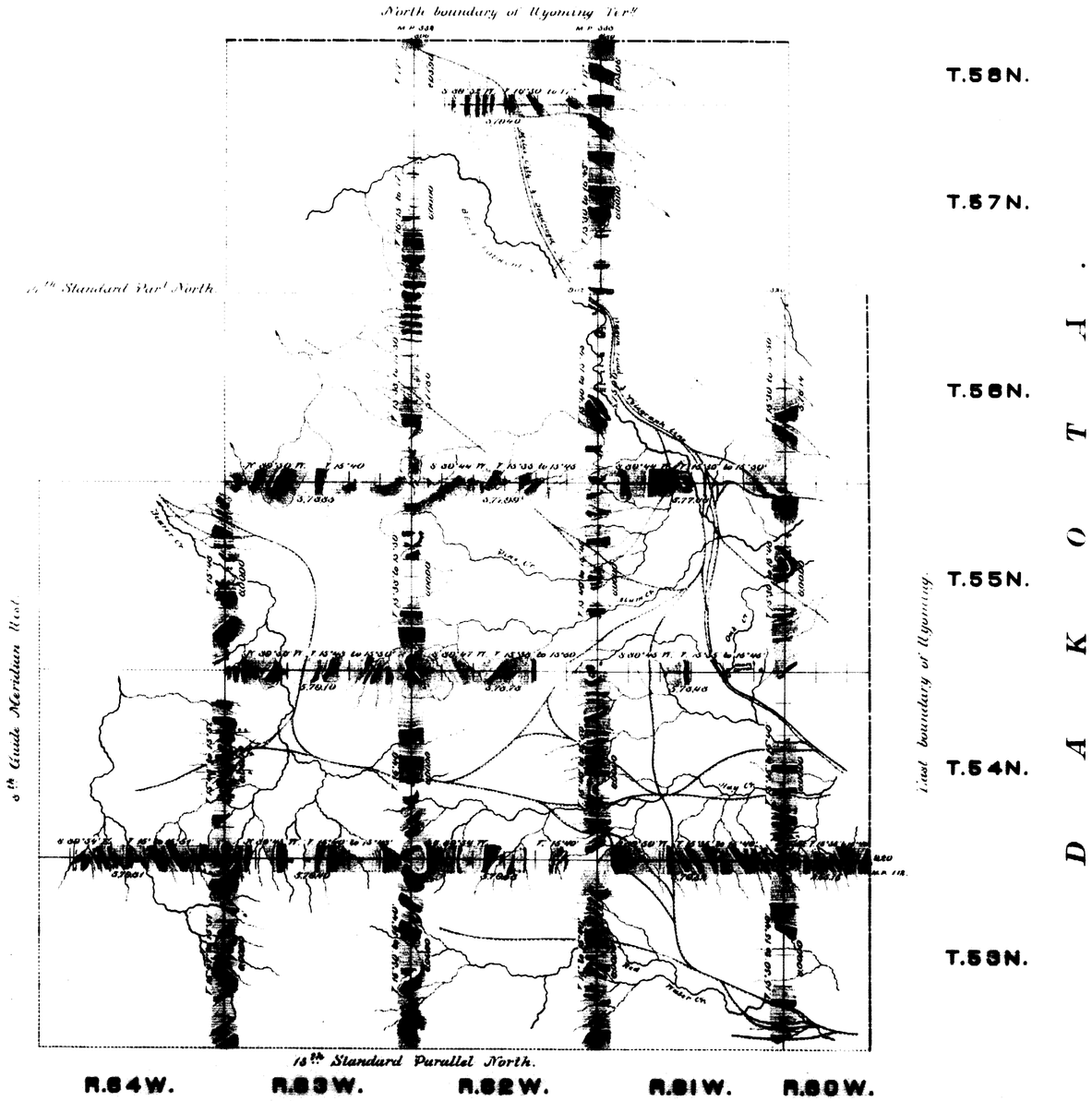

Surveys designated	By whom surveyed	Date of contract.	Amt. of surveys.			When surveyed.
			mls.	chs.	lks.	
Exterior lines	N. J. Burnham	Oct 20, 1881.	174	40	36	Nov 7-Dec 3rd 1881 May 5-12, 1882
Connections	. . .	. . .		52	32	. . .

I hereby certify that the above diagram of the exterior lines of Tps. 53, 54, (55 & 56) N. Rgs. 60, 61, 62 & 63 W; Tp 53 N. R. 64 W. & Tps. 57 & 58 N. Rg. 62 West of the 6th Principal Meridian, Wyoming Territory, is strictly conformable to the field notes of the survey thereof on file in this Office which have been examined and approved.

Surveyor General's Office.
Cheyenne, Wyo. July 18th 1883.

Edw. C. David
Surveyor General.

1585 A

(27)

3711

30

EXTERIOR LINES.

Magnetic Variation East. *Scale 3 miles to 1 inch*

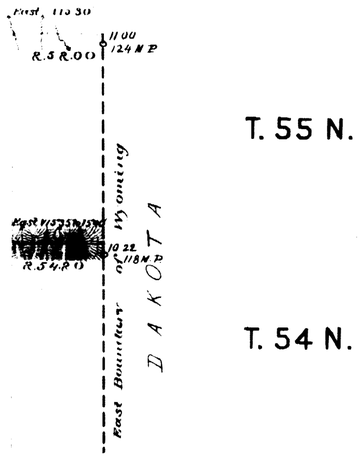

Survey Designated	By Whom Surveyed	Date of Contract	Amount of Survey			When Surveyed
			Miles	Chs	Lks	
Exterior lines	N. J. Burnham	Oct 20, 1881	5	26	20	Nov. 30. 1882
Connections	" "	" " "		21	22	" " "

I hereby certify that the above diagram of the Exterior lines of Tps 54 & 55 N. Rge 60 W of the 6 P.M. Wyoming Territory, is strictly conformable to the field notes of the survey thereof on file in this office which have been examined and approved

Surveyor Generals Office
Cheyenne Wyoming
March 31st 1884

Edw. C. David
Surv. Gen'l

2160