2126

(4-675a)

Resurvey Township No. 54 North Range No. 63 West of the Sixth Principal Meridian, Wyoming

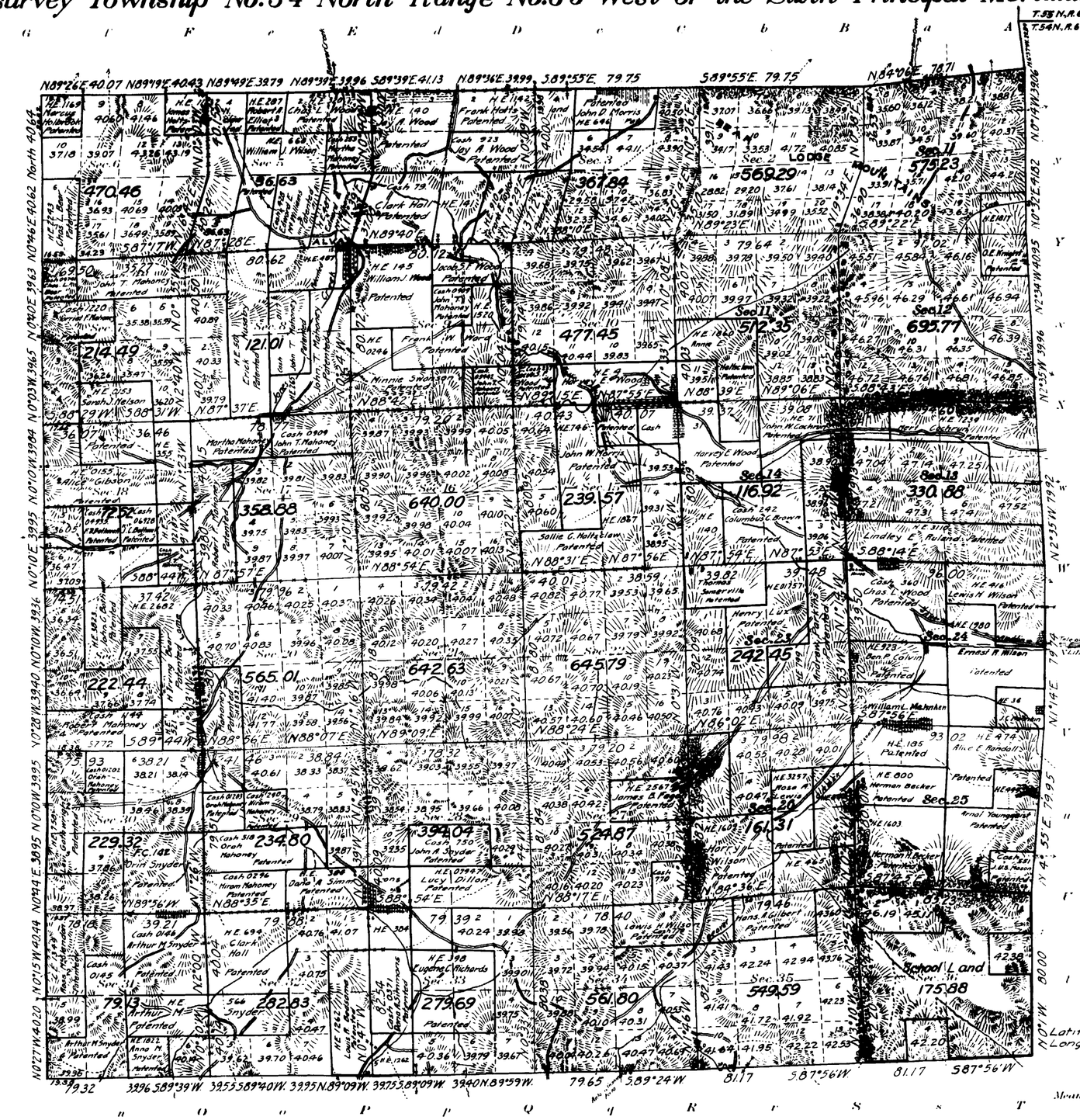

T. 54 N., R. 63 W.

6	5	4	3	2	1
7	8	9	10	11	12
18	17	16	15	14	13
19	20	21	22	23	24
30	29	28	27	26	25
31	32	33	34	35	36

SUNDANCE NATIONAL FOREST

See Index to Patented Entries

Areas in Acres	
Public Land	11590.87
Indian Reservation	
Indian Allotments	
Mineral Claims	
Water Surface	
Total Area	

Latitude 44°37' North.
Longitude 104°2½' West.

Scale 40 Chains to an inch

Mean Magnetic Declination 15°24' East.

Surveys Designated	By Whom Surveyed	No.	Group Date	Amount of Surveys Mls.	chs.	lks.	When Surveyed Begun	Completed
Resurvey Subdivision	Utterback & Kelley	19	April 12, 1913	60	21	77	Aug. 7, 1914	Sept. 4, 1914
Resurvey North Boundary	" "	19	" " "	5	79	58	Aug. 24, 1914	Sept. 2, 1914
Resurvey South Boundary	" "	19	" " "	5	79	96	Aug. 10, 1914	Aug. 14, 1914
Resurvey East Boundary	" "	19	" " "	6	01	40	Aug. 11, 1914	Aug. 24, 1914
Resurvey West Boundary	Saxon & Pidgeon	19	" " "	5	78	63	Aug. 26 1913	Oct 11, 1913

Resurvey

The above map of Township No. 54 North, Range No. 63 West of the Sixth Principal Meridian Wyoming is strictly conformable to the field notes of the resurvey thereof on file in this office, which have been examined and approved

U. S. Surveyor General's Office.

September 3, 1915

Charles L. Decker
Surveyor General.

54 - 63

Accepted by Hon. Commissioner in letter E. dated April 28, 1916. Transmitted to L.O. Sundance, May 6, 1916.

155 / A--

2127

Table of Patented Entries

Resurvey Township No. 54 North Range No. 63 West of the Sixth Principal Meridian Wyoming

Utterback & Kelly

Group 19, April 12, 1913.

Original Survey					Original Survey					Original Survey				
Section		Entry Kind	Entry Number		Section		Entry Kind	Entry Number		Section		Entry Kind	Entry Number	
1	S.E.¼ S.E.¼				10	S.E.¼S.W.¼, S.½S.E.¼				25	S.W.¼	H.E.	1603	Herman H. Becker
12	N.E.¼N.E.¼	H.E.	1817	Otis E. Knight	15	N.W.¼N.E.¼	H.E.	4	Harvey E. Wood	25	S.½N.W.¼			
3	Lots 2, 3	H.E.	646	John D. Morris	11	N.½S.W.¼, S.E.¼S.W.¼				26	S.E.¼N.E.¼, N.E.¼S.E.¼	H.E.	800	Herman H. Becker.
3	Lot 4, S.W.¼N.W.¼				14	N.E.¼N.W.¼	H.E.	1860	Annie E. Holtsclaw	26	S.W.¼N.E.¼, N.W.¼S.E.¼	H.E.	3257	Rosa A. Lewis
4	Lots 1, 2	H.E.	1142	Frank Hottsland	13	E.½NE.¼, N.W.¼NE.¼, NE.¼NW.¼	H.E.	1239	Mert Cochrun	26	S.½S.E.¼			
3	W.½S.W.¼				13	S.½S.E.¼, S.½S.W.¼	H.E.	3110	Lindley E. Ruland	35	NW.¼NE.¼, NE.¼NW.¼	H.E.	465	Hans A. Gilbert
4	E.½S.E.¼	H.E.	910	Frank E. Taylor	13	N.W.¼N.W.¼				26	S.W.¼	H.E.	1609	Harry L. Wilson
4	S.½N.E.¼	Cash	923	Jay A. Wood	14	N.½N.E.¼, S.W.¼N.E.¼	H.E.	71	John W. Cochrun	26	W.½N.W.¼			
4	Lots 3, 4, S.½N.W.¼	H.E.	140	Jay A. Wood	14	W.½S.E.¼, E.½S.W.¼	Cash	242	Columbus C. Brown	27	S.½N.E.¼	H.E.	2567	James B. Fagan
4	S.W.¼	Cash	79	Clark Hall	14	W.½S.W.¼				27	S.E.¼S.E.¼			
4	W.½S.E.¼				23	N.½N.W.¼	H.E.	1140	Thomas Somerville	34	N.½N.E.¼			
9	N.½N.E.¼	H.E.	141	Jacob S.F. Wood	14	S.½N.W.¼, N.W.¼N.W.¼				35	N.W.¼N.W.¼	Cash	770	Lewis H. Wilson
5	Lots 1, 2	H.E.	320	Charles L. Wood	15	N.E.¼N.E.¼	Cash	31	Harvey E. Wood	28	N.E.¼S.W.¼, N.W.¼S.E.¼	Cash	750	John A. Snyder
5	S.E.¼N.E.¼	Cash	253	Martha Mahoney	15	E.½NW.¼, SW.¼NE.¼, NE.¼SW.¼	H.E.	746	John W. Morris	28	S.½SE.¼, SE.¼SW.¼			
5	E.½S.E.¼				15	W.½SE.¼, S.½SW.¼	H.E.	1867	Sallie C. Holtsclaw	33	NE.¼NW.¼	H.E.	07947	Lucy Dillon
8	N.½N.E.¼	H.E.	487	Edward E. McWilliams	17	N.½NE.¼	Cash	0909	John T. Mahoney	28	SW.¼SW.¼			
5	W.½S.E.¼	Cash	428	Edward E. McWilliams	17	SW.¼NW.¼, W.½SW.¼				29	S.½SE.¼			
5	SW.¼NE.¼, S.½E.¼NW.¼, E.½SW.¼	H.E.	688	William J. Wilson	18	NE.¼SE.¼	H.E.	02187	Robert F. Mahoney	33	NW.¼NW.¼	H.E.	384	Donna A. Simmons
5	Lot 3	H.E.	287	Robert A. Elliot	18	Lots 1, 2, S.½NW.¼, SW.¼NE.¼	H.E.	0155	Alice Gibson	29	SE.¼NW.¼	Cash	290	Hiram Mahoney
5	Lot 4, S.½W.¼NW.¼, NW.¼SW.¼				18	NE.¼SW.¼	Cash	04935	Fred D. Bothwell	29	SW.¼NW.¼	Cash	01203	Orah Mahoney
6	Lot 1	H.E.	1132	James N. Holtsclaw	18	NW.¼SE.¼	Cash	06928	John C. Bothwell	29	N.½SW.¼NW.¼SE.¼	Cash	518	Orah Mahoney
6	Lot 4	H.E.	1169	Marcus Holbrook	18	SE.¼SE.¼	Cash	05941	John T. Mahoney	29	S.½SW.¼	Cash	0296	Hiram Mahoney
6	Lots 6, 7	H.E.	2243	Charles L. Bear	18	SW.¼SE.¼, SE.¼SW.¼				30	S.E.¼	F.C.	142	Oren Snyder
7	Lot 1	Cash	04741	Charles L. Bear	19	E.½NW.¼	H.E.	3823	John C. Bothwell	30	NE.¼NW.¼	Cash	01202	Orah Mahoney
7	Lots 2, 3, 4, S.E.¼NW.¼	Cash	1220	Harriet F. Mahoney	19	N.½NE.¼, SE.¼NE.¼, NE.¼SE.¼	H.E.	2682	H. Irving Bear	30	Lots 1, 2, 3, S.E.¼NW.¼	H.E.	758	Levi Gathwright
7	NE.¼NW.¼, N.½NE.¼				19	Lot 4, S.E.¼SW.¼, SW.¼SE.¼	Cash	1144	Robert Mahoney	30	Lot 4			
8	NW.¼NW.¼	Cash	1221	John T. Mahoney	19	SE.¼SE.¼				31	Lots 1, 2, NE.¼NW.¼	C.E.	1349	Ross McClendon
7	SW.¼SE.¼, SE.¼SW.¼				20	W.½SW.¼				31	Lot 4, E.½SW.¼, SE.¼NW.¼	Cash	0145	Arthur M. Snyder
18	NW.¼NE.¼, NE.¼NW.¼	H.E.	0153	Sarah J. Nelson	29	NW.¼NW.¼	H.E.	521	Hiram Mahoney	31	NE.¼	Cash	0146	Arthur M. Snyder
8	E.½NW.¼, E.½SW.¼	H.E.	501	Erick Huseby	23	E.½NE.¼, N.½SE.¼	H.E.	799	Andrew Parkins	31	SW.¼SE.¼	H.E.	1822	Anna M. Snyder
8	SW.¼NE.¼, NW.¼SE.¼	Cash	0117	John T. Mahoney	23	W.½NE.¼, SE.¼NW.¼, NE.¼SW.¼	H.E.	01757	Henry Lux	31	N.½SE.¼			
8	SE.¼NE.¼, E.½SE.¼, SW.¼SE.¼	H.E.	265	John T. Mahoney	24	NW.¼	Cash	360	Charles L. Wood	32	N.½SW.¼	H.E.	566	Arthur M. Snyder
9	NW.¼	H.E.	145	William J. Wood	24	N.½NE.¼, SE.¼NE.¼	H.E.	416	Lewis H. Wilson	32	NW.¼	H.E.	694	Clark Hall
9	SW.¼NE.¼	Cash	0909	John T. Mahoney	24	SW.¼NE.¼, N.½SE.¼, SW.¼SE.¼	H.E.	1980	Ernest R. Wilson	32	E.½SE.¼, SE.¼NE.¼			
9	SE.¼NE.¼, N.½SE.¼, NE.¼SW.¼	H.E.	1520	Frank W. Ward	24	N.½SW.¼	H.E.	923	Ben. P. Colvin	33	SW.¼SW.¼	H.E.	1262	Louis R. Bedsame
9	W.½SW.¼, S.E.¼SW.¼, SW.½SE.¼	H.E.	0246	Minnie Swanson	24	SE.¼SE.¼	H.E.	36	John C. Mahnkin	33	SW.¼NW.¼, NW.¼SW.¼	Cash	0371	Dana A. Simmons
9	SE.¼SE.¼	Cash	05942	John T. Mahoney	25	N.½NE.¼, SW.¼NE.¼	H.E.	474	Alice E. Randall	33	S.½NW.¼, SW.¼NE.¼			
10	SW.¼SW.¼	Cash	237	Jacob S.F. Wood	25	SE.¼NE.¼, N.½SE.¼, SW.¼SE.¼	H.E.	499	Arnal Youngquist	33	NE.¼SW.¼, NW.¼SE.¼	H.E.	398	Eugene C. Richards
17	N.½NW.¼				25	SE.¼SE.¼	Cash	551	John U.S. Mason	36	N.½NE.¼, SW.¼NE.¼, S.½NW.¼, N.½SW.¼, SW.¼SW.¼, SE.¼.	School	land	Wyoming
18	E.½NE.¼	H.E.	355	Martha Mahoney	25 24	N.½ N.W.¼ S.½ S.W.¼	H.E.	185	William L. Mahnken					

The above Table of Patented Entries is made to accompany plat of Resurvey Township No. 54 North, Range No. 63 West and is hereby approved.
Surveyor General's Office
Cheyenne, Wyoming
September 3, 1915.

Charles L. Decker
Surveyor General

A.D.D.
D.W.L.

G.N.T.

54 - 63

Accepted by Com. Commissioner in letter E. dated of April 28, 1916. Transmitted & Instructions L.O. May 5, 1916.

1557-B.

ORIGINAL

2128

SUPPLEMENTAL PLAT OF SECS. 33 & 34

RESURVEY TOWNSHIP 54 NORTH, RANGE 63 WEST OF THE SIXTH PRINCIPAL MERIDIAN, WYOMING

Scale: 1 Inch = 10 Chs.

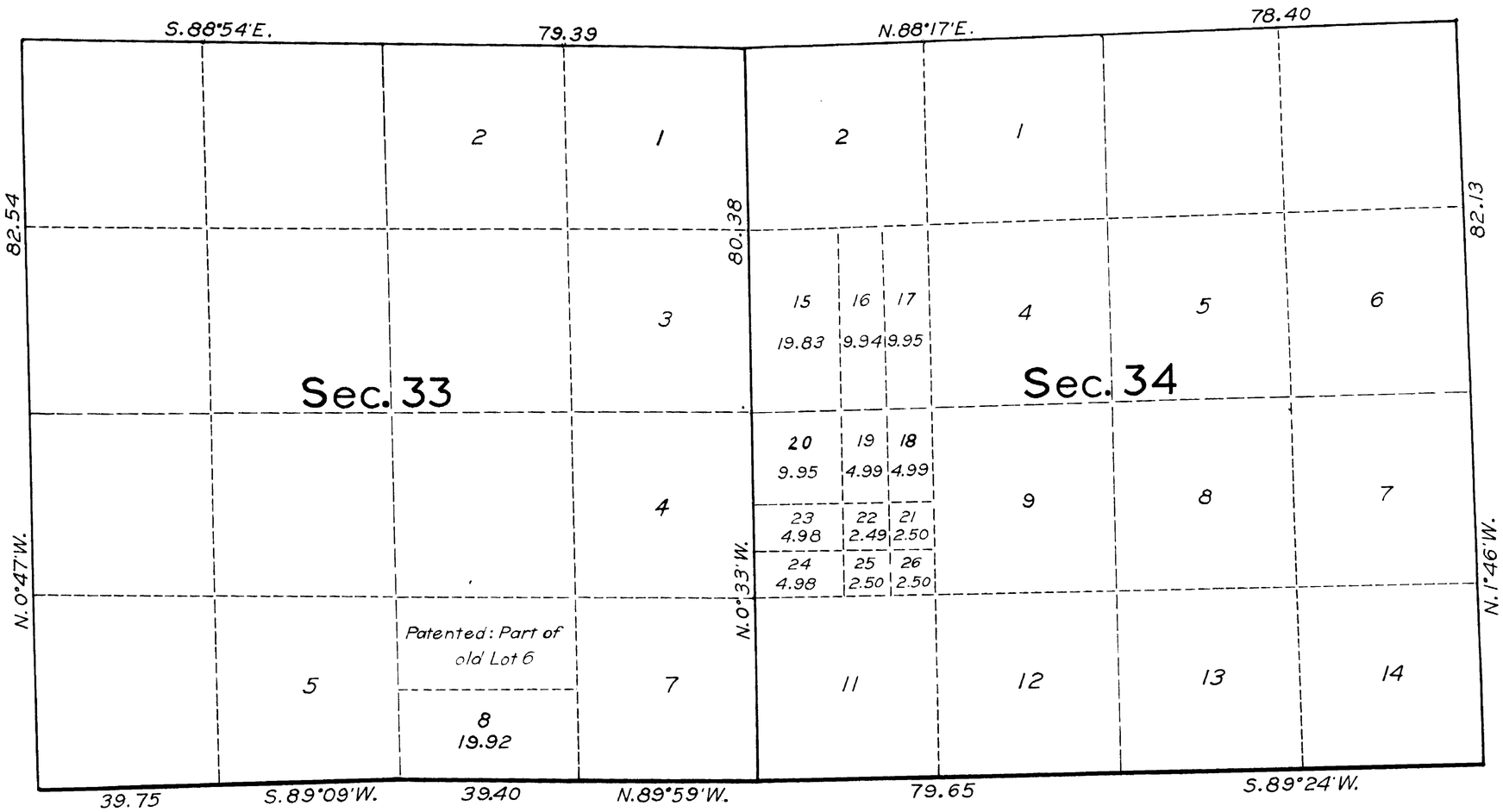

Public Survey Office
Cheyenne, Wyoming, June 16, 1930

The above supplemental plat of Secs. 33 and 34, Resurvey Township 54 North, Range 63 West, of the Sixth Principal Meridian, Wyoming, based upon the plat approved September 3, 1915, showing a subdivision of Lot 6, Sec. 33 and Lots 3 and 10, Sec. 34, to accommodate the application of Bernardo R. Giachino for an exchange of lands under the Act of March 20, 1922, as amended, prepared in accordance with instructions contained in Commissioner's letter "E" dated May 12, 1930, is hereby approved.

Joel Q. Narat.
Office Cadastral Engineer

DEPARTMENT OF THE INTERIOR
General Land Office

Washington, D.C., July 3, 1930

The amended lottings represented by this supplemental plat having been correctly made in accordance with the regulations of this office, the plat is hereby accepted.

D. K. Cameron
Acting Assistant Commissioner

MGK

54 - 63

L.R.H. 6/30

1557-C

(21)

16

2125

TOWNSHIP No. 54 NORTH. RANGE No. 63 WEST of the 6th Principal MERIDIAN.



Total number of Acres. 23016.13

Surveys Designated	By Whom Surveyed	Date of Contract	Amount of Surveys Mls	Chs	Lks	When Surveyed	Magnetic Declination
Township lines	W. J. Burnham	Oct. 20. 1881	23	78	50	Nov's 21, 28, 30 and Decbr. 1 1881	15°49' East
Subdivisions	" " " "		59	76	74	March 30 - April 6, 1882	15°51' "
Connections							

The above Map of Township No. 54 North Range No. 63 West of the Sixth Principal Meridian Wyoming Territory is strictly conformable to the field notes of the survey thereof on file in this Office, which have been examined and approved

Surveyor Generals Office, Cheyenne Wyoming July 18th 1883

Edw. C. Davis
Asst. Gen'l

A. Gast & Co. St. Louis Mo.

1557

54-63

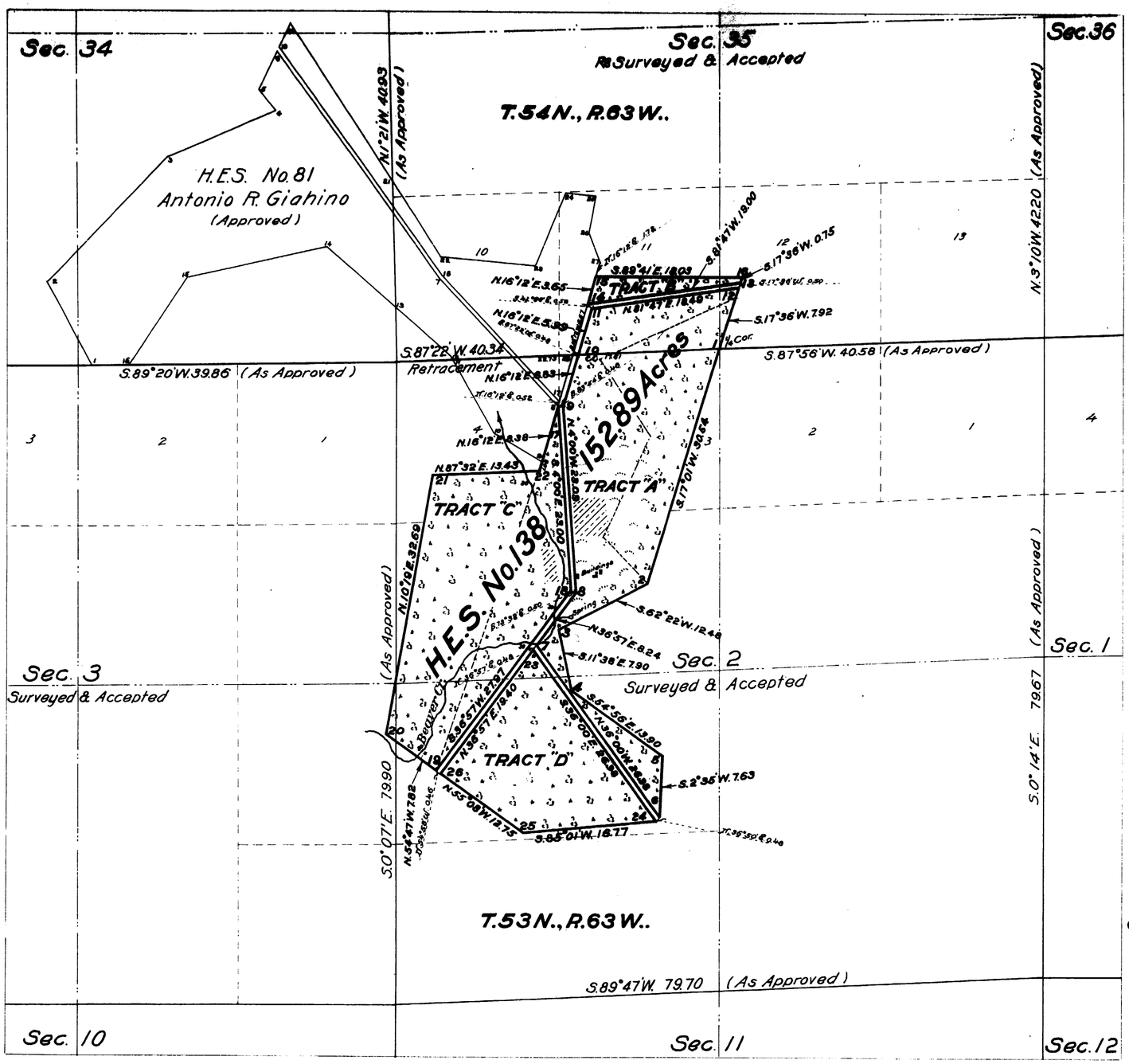

Plat of

HOMESTEAD ENTRY SURVEY No. 138

in the

BLACK HILLS NATIONAL FOREST

in

Sections 2, 3 & 35, Surveyed, T's. 53 & 54 N., R. 63 W., of the SIXTH PRINCIPAL MERIDIAN WYOMING

This plat of Homestead Entry Survey No. 138 State of Wyoming is strictly conformable to the field notes thereof on file in this office, which have been examined and approved.

U.S. Surveyor General's Office

Cheyenne **August 7, 1916.**

Wyoming

Charles L. Decker
U.S. Surveyor General

SCALE 10 chains to 1 inch

Surveys Designated	By whom Surveyed	Inst. Cont. Group No.	Inst. Cont. Group Date	When Surveyed Begun	When Surveyed Completed	Date of Approval
H.E.S. No. 138	W. Chester Campbell, Surveyor-forest Service		May 13, 1915	June 21, 1915	June 26, 1915	
To Line, Resurveyed	Utterback & Kelley	Group 19	Apr. 12, 1913		Aug. 13, 1914	Sep. 3, 1915
Sec Lines T. 53 N., R. 63 W.	N. J. Burnham		Oct. 20, 1881	March 10, 1882	March 18, 1882	July 18, 1883
Sec Lines T. 54 N., Resurveyed	Utterback & Kelley	Group 19	Apr. 12, 1913	Aug. 7, 1914	Sep. 4, 1914	Sep. 3, 1915
H.E.S. No. 81	J.P. Davis, Surveyor-forest Service		Apr. 8, 1914	Oct. 15, 1914	Oct. 23, 1914	Sep. 29, 1915
A.C.J.						

	Areas in Acres	Conflicts
H.E. Survey No. 138		
In Sections 2 & 3	137.48	
In Section 35	15.41	
In Section		
In Section		
Total	152.89	

Act of June 11, 1906 *Act of* June 30, 1914

List No. 2-1459 *Dated* Dec. 26, 1911
2-4053 May 10, 1915

Latitude 44° 37' N

Longitude 104° 21' W. *Observations at Corner No.* 1

Mean Mag. Decl. 15° 34' E.

138.

ENT. NO. 02732.0 NOTES
PAT. NO. 1072762 V. Oct. 17, 1934
C. S. NO. ---------- P. ----------

Transferred to Sundance
May 3, 1918.

Accession no. 5240

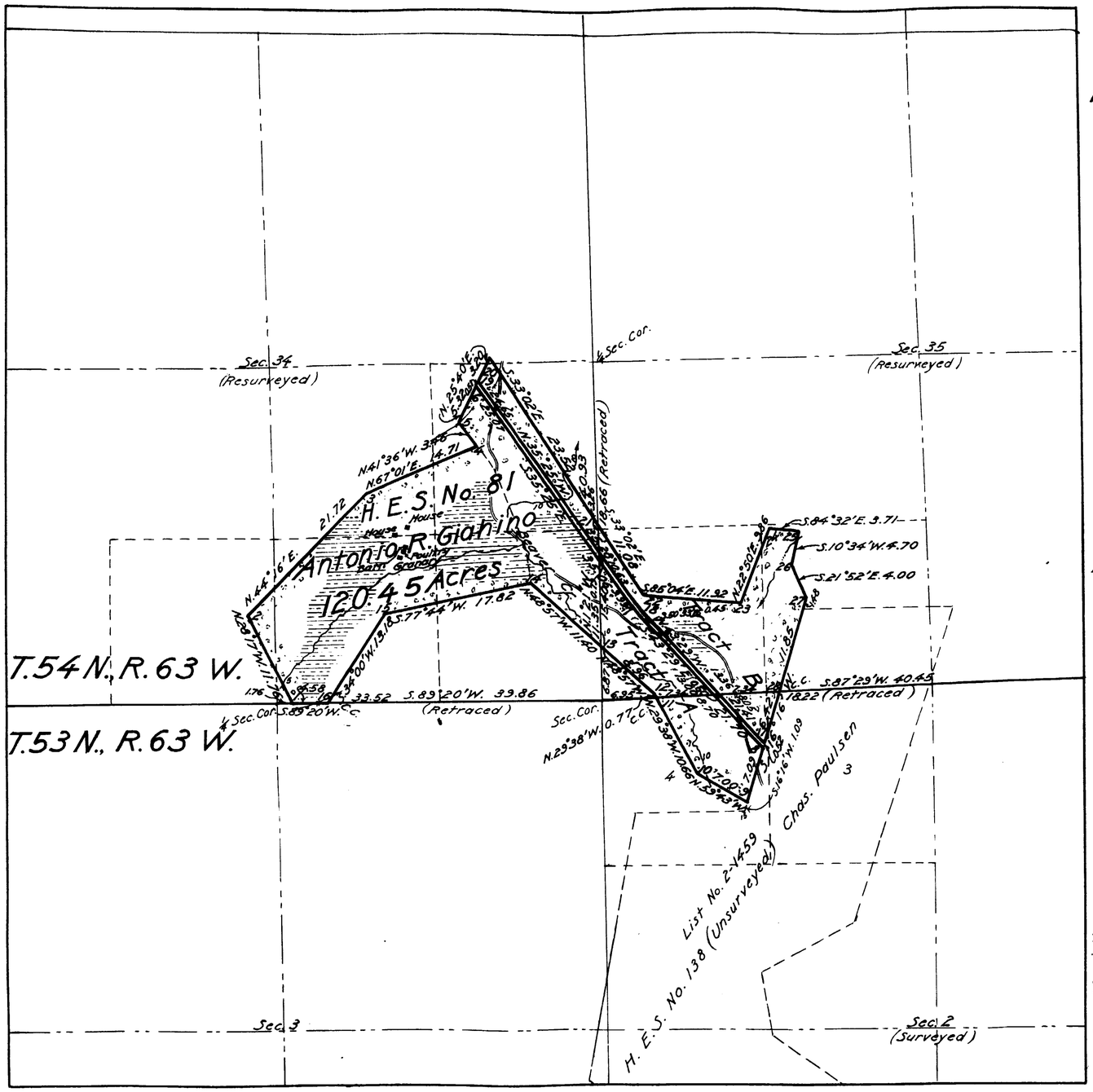

PLAT OF

HOMESTEAD ENTRY SURVEY No. 81

in the

SUNDANCE NATIONAL FOREST

in

Section 2, surveyed, T. 53 N., R. 63 W.,
Section 34, resurveyed, T. 54 N., R. 63 W.,
Section 35, resurveyed, T. 54 N., R. 63 W.,

of the

Sixth Principal Meridian,

Wyoming.

This plat of Homestead Entry Survey No. 81, situated in Section 2, surveyed, in Township 53 North of Range 63 West, and in Section 34 resurveyed, in Township 54 North of Range 63 West, and in Section 35, resurveyed, in Township 54 North of Range 63 West, and in Section —— surveyed, in Township —— of Range —— of the —— Sixth Principal Meridian is strictly conformable to the field notes of the Survey thereof, on file in this office, which have been examined and approved.

Office of U.S. Surveyor General.
Cheyenne Wyoming.
September 29, 1915.

Charles L. Keeler
U.S. Surveyor General,
for Wyoming.

Scale
10 Chains equal 1 inch

Initials C.W.F.

Surveys Designated	By Whom Surveyed	Instructions or Contract No	Instructions or Contract Date	When Surveyed Begun	When Surveyed Completed	Date of Approval
H.E. Survey No. 81	J. F. Davis Supervisor Forest Service		April 8, 1914	Oct. 15-23, 1914		Sept. 29, 1915
RESURVEY S. Township Line	Utterback and Kelley	Contract 19	April 12, 1913	August	13, 1914	Sept. 3, 1915
RESURVEY Subdivisions T. 54 N., R. 63 W.	" " "	"	" " "	Aug. 7- Sept. 4, 1914		" " "

Areas			
H. E. Survey No. 81		Conflicts	
In Section 2	11.64		
In Section 34	76.25		
In Section 35	32.56		
In Section ——			
Total	120.45		

List No. {2-161 Date {June 8, 1909. / 2-1344 Dec. 18, 1911.
Act of June 11, 1906; Act of June 30, 1914.

Latitude 44° 37' N. } At
Longitude 104° 24' 30" W. } Cor. No. 1.
Mean Mag. Decl. 15° 34' E.

FORM 85-A

New. 05067
ENT. NO. ..... NOTES
PAT. NO. 780961 V July 30, 1919
O. E. NO. ..... P .....

81

Accepted by Commr.
June 9, 1916
Trans. to R.R. Sundance June 13, 1916.

(21)

Indexed

2186

EXTERIOR LINES.

Scale 3 miles to 1 inch Magnetic Variation E.

M O N T A N A .

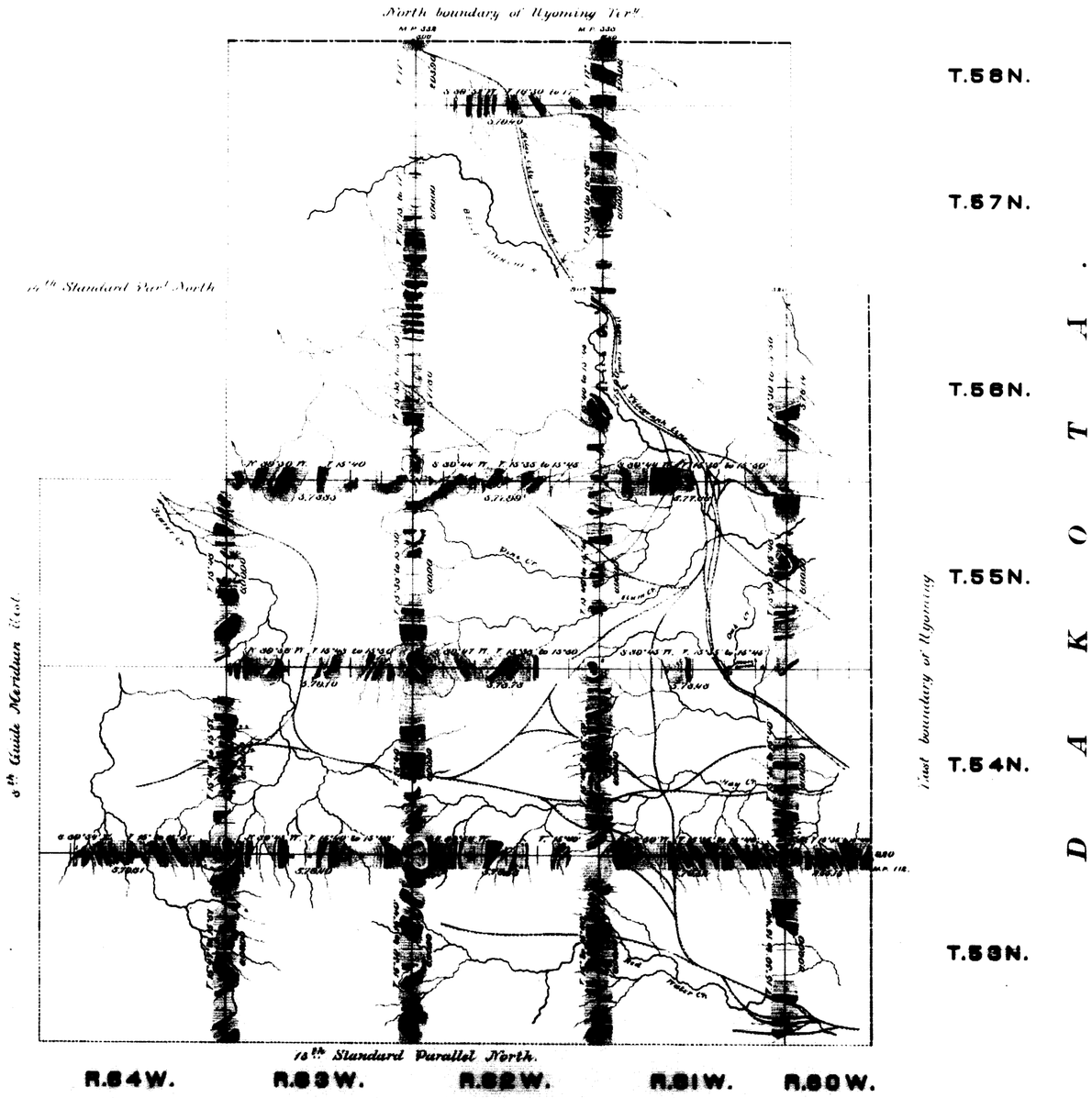

Surveys designated	By whom surveyed	Date of contract	Amt. of surveys			When surveyed
			mls.	chs.	lks.	
Exterior lines	N. J. Burnham	Oct. 20, 1881.	174	40	30	[illegible]
Connections	" " "	" " "		52	32	" " "

I hereby certify that the above diagram of the exterior lines of Tps. 53, 54, (55 & 56) N. Rgs. 60, 61, 62 & 63 W; Tp. 53 N. R. 64 W. & Tps. 57 & 58 N. Rg. 62 West of the 6th Principal Meridian, Wyoming Territory, is strictly conformable to the field notes of the survey thereof on file in this Office which have been examined and approved.

Surveyor General's Office,
Cheyenne, Wyo. July 18th 1883.

Edw. C. David
Surveyor General.

1585 A