(21)

37A

2151

(4-675a)

Resurvey Township N° 54 North, Range N° 64 West of the Sixth Principal Meridian, Wyoming



The resurvey represented by this plat was made for the purpose of restoring all lost or obliterated corners, and relocating and marking out upon the ground the Exterior and Subdivisional lines, in accordance with the original survey approved July 28, 1883.

Titles and areas based upon the original approved plat remain undisturbed for position and description.

Areas in Acres	
Public Land	
Indian Reservation	
Indian Allotments	
Mineral Claims	
Water Surface	
Total Area	

Scale 40 Chains to an inch

Mean Magnetic Declination
Latitude 44° 37' N.
Longitude 104° 29' W.

Surveys Designated	By Whom Surveyed	No.	Group Date	Amount of Surveys Mls.	chs.	lks.	When Surveyed Begun	Completed
Resurvey Subdivisions	Saxon and Pidgeon	19	April 12, 1913	60	14	13	August 26, 1913	Oct. 22, 1913
Resurvey North Bdy.	" " "	"	" " "	5	77	14	August 29, 1913	Oct. 17, 1913
Resurvey East Bdy.	" " "	"	" " "	5	78	63	August 30, 1913	Oct. 11, 1913
Resurvey South Bdy.	" " "	"	" " "	5	79	39	Sept. 12, 1913	Sept. 20, 1913
Resurvey West Bdy.	" " "	"	" " "	6	05	71	August 29, 1913	Sept. 5, 1913

Resurvey

The above map of Township No. 54 North Range No. 64 West of the Sixth Principal Meridian Wyoming is strictly conformable to the field notes of the resurvey thereof on file in this office, which have been examined and approved

U. S. Surveyor General's Office.

Cheyenne, Wyoming, September 13, 1915

Charles L. Deckes
Surveyor General.

1567 A

54 - 64

Accepted by Comm.
Nov. 10, 1915

2150

TOWNSHIP No 54 NORTH. RANGE No 64 WEST of the 6th Principal MERIDIAN.

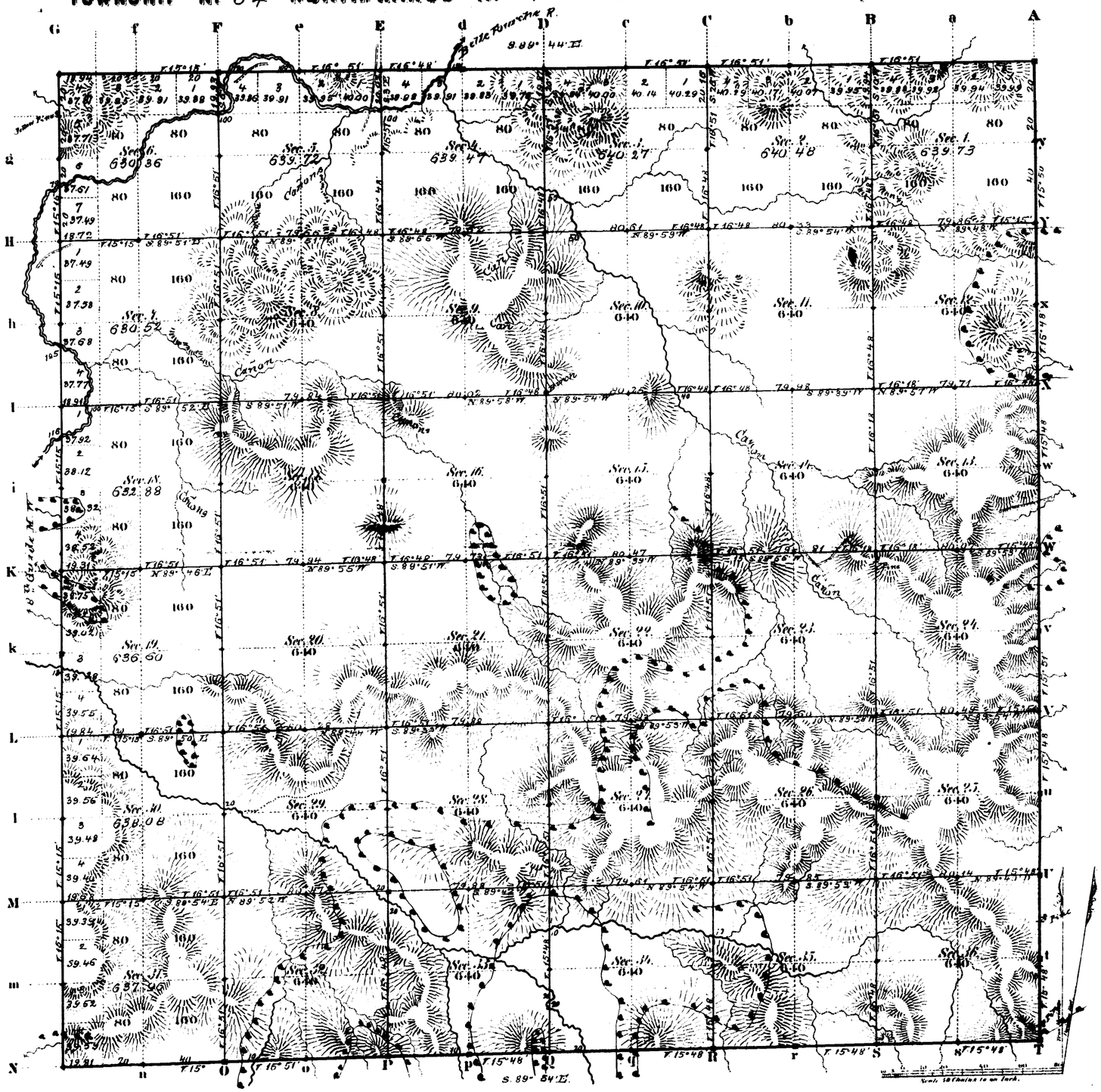

Total number of Acres 23006.07

Surveys Demanded	By Whom Surveyed	Date of Contract	Amount of Surveys Miles	Chs	Lks	When Surveyed	Magnetic Declination
N. Township Lines	E. F. Stahle	April 22, 1882	5	78	94	May 20, 1882	16° 48' East
Subdivisions	" " "	" " "	59	76	41	July 19-22, 1882	16° 45' " "
Connections							
8th E. Tp lines	N. J. Burnham	Oct. 20, 1881	11	79	81	Nov 29, 30 1881	
8th Guide Mer.	" " "	" " "	6	00	00	Nov. 4, 1881	

The above Map of Township No. 54 North Range No. 64 West of the Sixth Principal Meridian Wyoming Territory is strictly conformable to the field notes of the survey thereof on file in this Office, which have been examined and approved.

Surveyor Generals Office,
Cheyenne Wyoming
July 28th 1883

Edw. C. Davis
Surv. Gen.

A. Gast & Co. St. Louis Mo.

54 - 64

1567

(21)

2188

50

EXTERIOR LINES.

Scale 3 miles to 1 inch. Magnetic Variation East.

M O N T A N A .

North Boundary of Wyoming

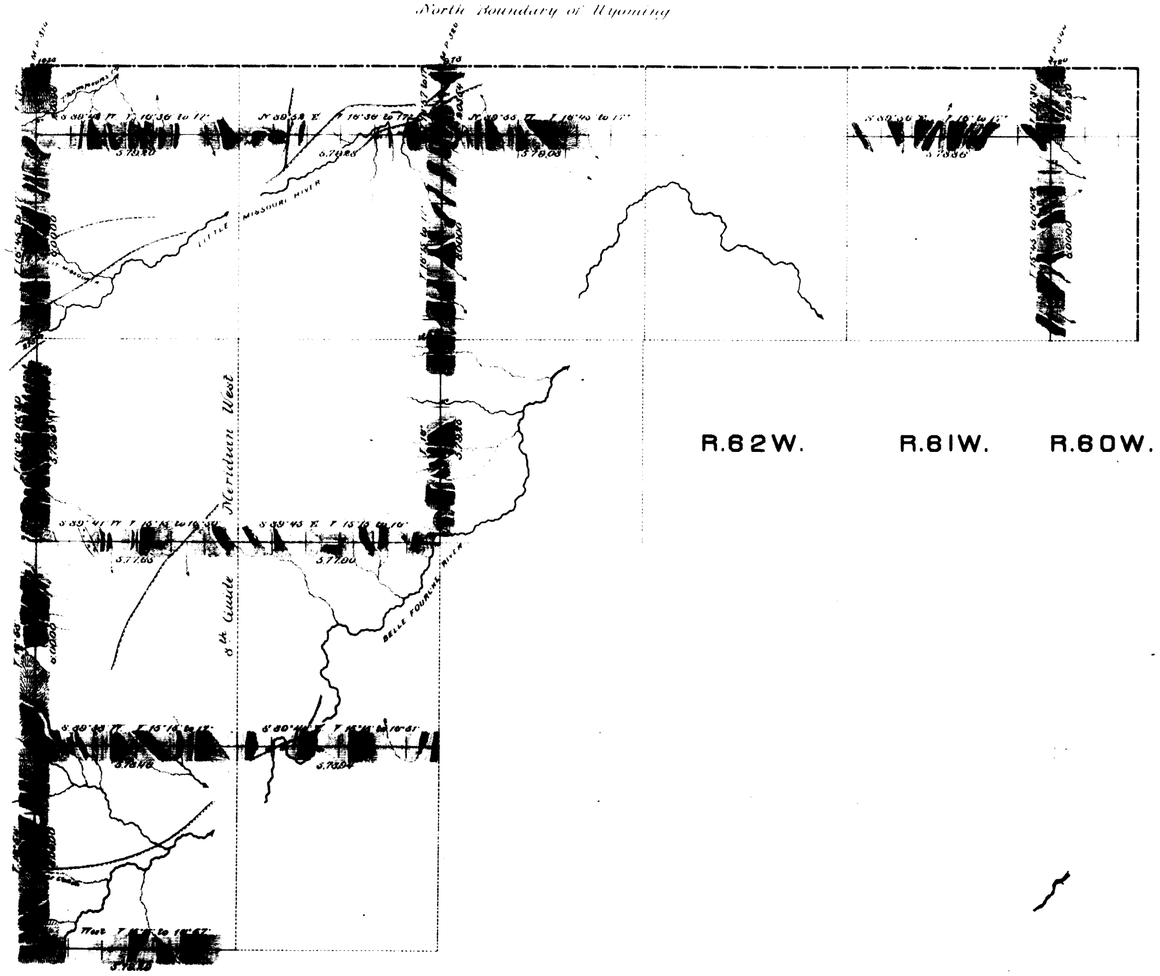

R.62W. R.61W. R.60W.

T.58N.

T.57N.

T.56N.

T.55N.

T.54N.

East boundary of Wyoming.

D A K O T A .

R.65W. R.64W. R.63W.

Surveys designated	By whom surveyed	Date of contract.	Amt. of surveys			When surveyed.
			mile	chs	lks	
Exterior lines	Ed. F. Stahle	April. 28. 1882	102	02	51	May 10- 27, 1882.
Connections	- - -	- - - -		27	86	" " "

I hereby certify that the above diagram of the Exterior lines of T. 57 & 58 N. R. 60, 61, 63, & 64, 65 W. T. 56 N. R. 63, 64, & 65 W. T. 54 & 55 N. R. 64 & 65 West of the 6th Principal Meridian, Wyoming Territory, is strictly conformable to the field notes of the survey thereof on file in this Office which have been examined and approved.

Surveyor Generals Office,
Cheyenne, Wyo. July 28th 1883

Edw. C. Bailey
Surveyor General.

1586 A

(21)

2185

30

8TH GUIDE MERIDIAN WEST.

From the 13th Standard Parallel N. to the North Boundary of Wyoming, between Ranges 64 & 65 W. of the 6th Principal Meridian, Wyoming Territory.
Scale 40 Chains to Inch. Magnetic Var. E.

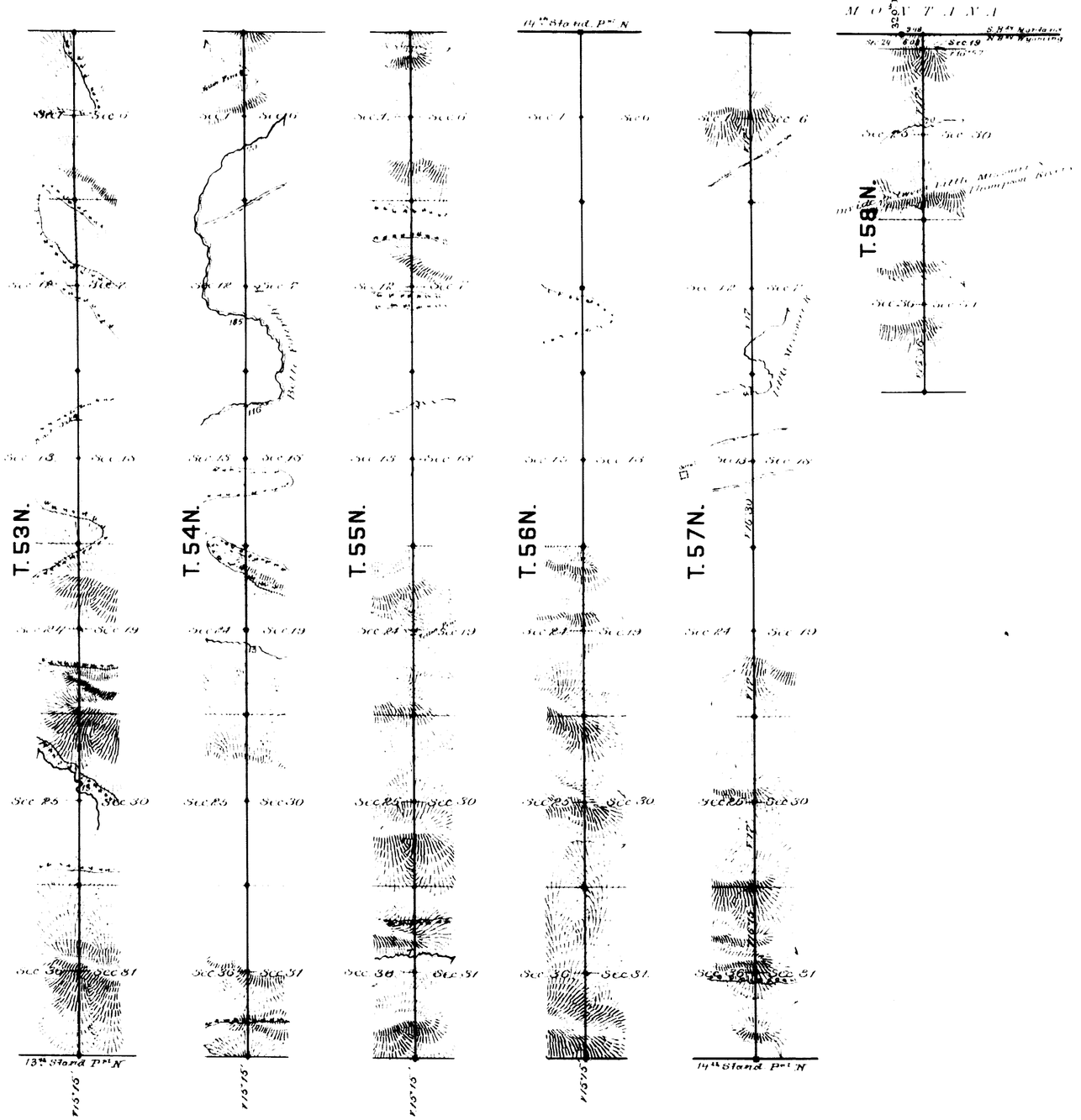

Surveys Designated	By Whom Surveyed	Date of Contract	Amount of Surveys			When Surveyed
			Ms	Ls	Rs	
8th Guide Mer W	N.J. Burnham	Oct 20th 1881	32	06	08	Nov 30 1881
Connections	" " "	" " "		9	48	" " "

I hereby certify that the above diagram of the 8th Guide Meridian W. from the 13th Standard Parallel N. to the North Boundary of Wyoming, between Rs 64 & 65 W. of the 6th Principal Meridian Wyoming Territory is strictly conformable to the field notes of the survey thereof on file in this Office, which have been examined and approved.
Surveyor Generals Office,
Cheyenne Wyoming, July 15th 1883 } Edw. C. David Surr Genl

1585

(21)

Indexed

2186

31

EXTERIOR LINES.

Scale 3 miles to 1 inch. Magnetic Variation E.

M O N T A N A.

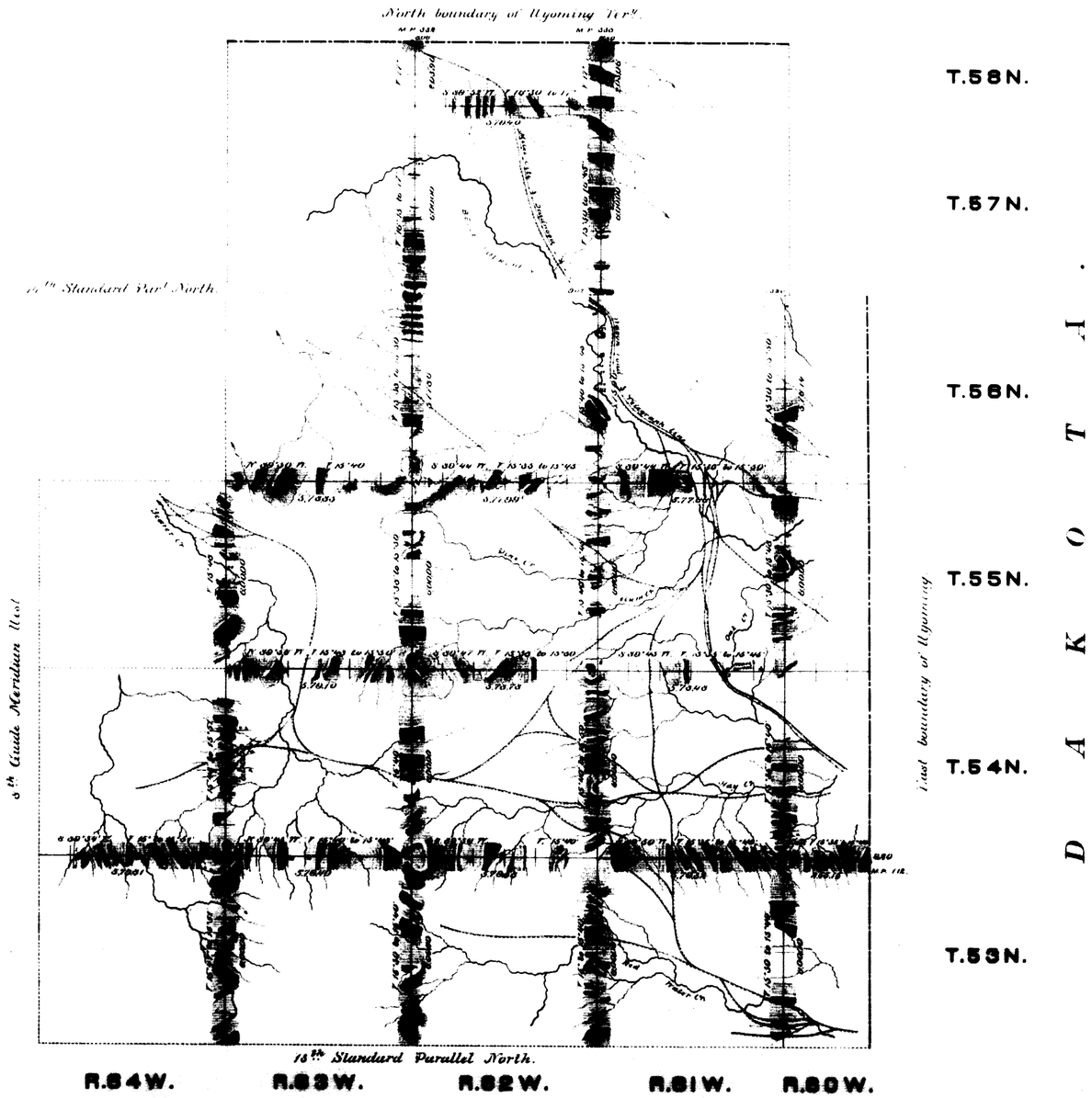

D A K O T A.

Surveys designated	By whom surveyed	Date of contract	Amt. of surveys. mls.	chs.	lks.	When surveyed.
Exterior lines	N. J. Burnham	Oct. 20, 1881.	174	40	56	Nov. 7-Dec. 3rd 1881 to May 5-12, 1882
Connections	. . .	. . .		52	82	. . .

I hereby certify that the above diagram of the exterior lines of Tps. 53, 54, (55 & 56) N. Rgs. 60, 61, 62 & 63 W; Tps. 54 & 55 N. R. 64 W. & Tps. 57 & 58 N. Rg. 62 West of the 6th Principal Meridian, Wyoming Territory, is strictly conformable to the field notes of the survey thereof on file in this Office which have been examined and approved.

Surveyor General's Office,
Cheyenne, Wyo. July 18th 1883.

Edw. C. David
Surveyor General.

1585 A