(21)

2157

TOWNSHIP No. 54 NORTH. RANGE No. 65 WEST of the 6th Principal MERIDIAN.

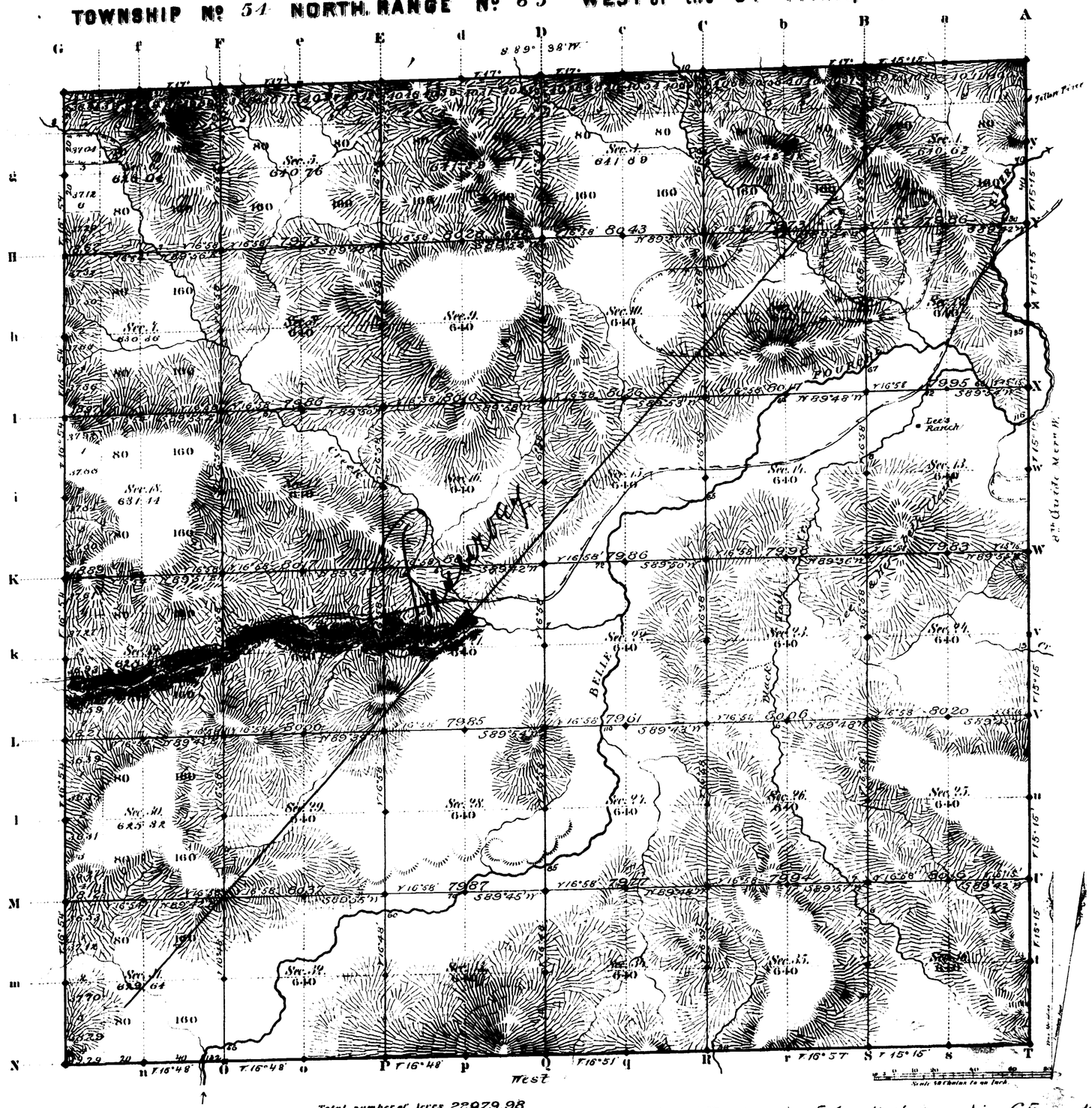

Total number of Acres 22979.98

Surveys Designated	By Whom Surveyed	Date of Contract	Amount of Surveys Mile	Chs	Lks	When Surveyed	Magnetic Declination
S.W.&N. Township lines	Ed. F. Stahle	April 22, 1882	17	77	75	May 22, 23, 1882	16° 51' East
Subdivisions	" " "	" " "	59	73	99	July 13-18, 1882	16° 58' "
Connections							
8th Guide M.W.	N. J. Burnham	Oct. 20, 1881	6	00	00	Nov. 29, 1881	

The above Map of Township No. 54 North Range No. 65 West of the Sixth Principal Meridian Wyoming Territory is strictly conformable to the field notes of the survey thereof on file in this Office, which have been examined and approved.

Surveyor General's Office. Edw. C. David Sur. Gen.l

Cheyenne Wyoming
July 28th 1883

A. Gast & Co. St. Louis Mo.

1562

Acc. 54-65

2138

(4 6759)

Resurvey Township No. 54 North, Range No. 65 West of the Sixth Principal Meridian, Wyoming

See Index to Patented Entries

Areas in Acres	
Public Land	10,521.44
Indian Reservation	
Indian Allotments	
Mineral Claims	
Water Surface	
Total Area	

Latitude 41°37' N
Longitude 104°36' W

Scale 40 Chains to an inch

Mean Magnetic Declination

Surveys Designated	By Whom Surveyed	Group No.	Group Date	Amount of Surveys Mls.	chs.	lks.	When Surveyed Begun	Completed
Resurvey Subdivisions	Utterback & Kelley	22	April 21, 1913	59	64	78	Oct. 13, 1913	Nov. 16, 1913
Resurvey North Bdy	Utterback & Kelley	22	April 21, 1913	5	75	71	Oct. 23, 1913	Nov. 14, 1913
Resurvey South Bdy	Utterback & Kelley	22	April 21, 1913	5	77	04	Oct. 12, 1913	Oct. 24, 1913
Resurvey East Bdy	Saxon & Pidgeon	19	April 12, 1913	6	05	72	Sept. 2, 1913	Sept. 3, 1913
Resurvey West Bdy	Utterback & Kelley	22	April 21, 1913	6	00	29	Oct. 14 1913	Oct. 31, 1913

Resurvey

The above map of Township No. 54 North Range No. 65 West of the Sixth Principal Meridian Wyoming is strictly conformable to the field notes of the Resurvey thereof on file in this office, which have been examined and approved

U. S. Surveyor General's Office,
Cheyenne, Wyoming, September 14, 1915

Charles L. Decker
Surveyor General.

CHK.

1562-A

54 - 65

Table of Patented Entries

Resurvey Township No 54 North, Range No 65 West of the Sixth Principal Meridian, Wyoming

Group 22, April 21, 1913

Utterback and Kelley

Original Survey				
Sec.	Subdivision	Entry Kind	Entry Number	Entryman
1	Lots 1, 2,	H.E.	2124	Jame P. Richey
1	Lot 3	T & S	06993	James P. Richey
1	Lot 4, SW¼NW¼			
2	Lot 1,	H.E.	2516	Julia A. Brass
1	SE¼NW¼, NE¼SW¼, N½SE¼	H.E.	1348	William H. Richey
1	SW¼SE¼			
12	NE¼NW¼, W½NE¼	H.E.	1560	Edward B. Kerer
1	SE¼SE¼			
12	E½NE¼	H.E.	1067	Columbus Storm
2	N½SE¼, SE¼SE¼			
11	NE¼NE¼	Cash	04816	Christofer C. Storm
2	SW¼SW¼			
11	NW¼NW¼	T & S	0808	Geo. W. Lawrence
3	Lot 1, SE¼NE¼	H.E.	05203	John W. Lawrence
3	Lot 2, SW¼NE¼, NW¼SE¼	Cash	06055	John A. Lawrence
3	Lots 3, 4, S½NW¼	H.E.	2575	John A. Lawrence
3	NW¼SW¼	Cash	0810	John A. Lawrence
3	NE¼SW¼, S½SW¼			
10	NE¼NW¼,	H.E.	4411	Effie A. Geiger
3	NE¼SE¼, S½SE¼			
10	NW¼NE¼	H.E.	2735	John W. Lawrence
4	Lots 1, 2, SE¼NE¼, NE¼SE¼	H.E.	68	Ebenezer Proctor
4	Lot 3, SE¼NW¼, SW¼NE¼, NW¼SE¼	S.S.	86	Wyoming
4	SE¼SE¼			
9	E½NE¼			
10	NW¼NW¼	Cash	05773	John W. Lawrence
5	Lots 3, 4	S.S.	84	Wyoming
5	S½NW¼, SW¼NE¼, NW¼SE¼	H.E.	1147	Henry E. Haselbaker
5	SW¼SW¼			
8	NW¼NW¼	Cash	1215	William A. Proctor
6	Lots 1, 2, S½NE¼	S.S.	85	Wyoming
6	Lot 3	Cash	07051	Peter D. Haselbaker
6	Lots 4, 5, SE¼NW¼ NE¼SW¼	H.E.	812	Peter D. Haselbaker
6	Lot 6	Cash	0393	Peter D. Haselbaker
6	Lot 7			
7	Lot 1	H.E.	2925	Frank Proctor
6	N½SE¼, SE¼SE¼			
7	NE¼NE¼	H.E.	77	Hannabal Proctor
7	SE¼NE¼, NE¼SE¼			
8	SW¼NW¼, NW¼SW¼	H.E.	2926	William N. Proctor
7	Lot 4			
18	Lot 1, NE¼NW¼	H.E.	2657	Clyde H. Holmes

Original Survey				
Sec	Subdivision	Entry Kind	Entry Number	Entryman
8	SE¼SW¼			
17	NE¼NW¼, W½NE¼	Cash	1150	Oliver Barnard
8	SE¼NE¼,			
9	NW¼NW¼, S½NW¼	H.E.	4087	Frederick McCurdy
9	NE¼SE¼			
10	N½SW¼, NW¼SE¼	Cash	1260	Frederick C. Richardson
9	SE¼SE¼			
10	S½SW¼, SW¼SE¼	Cash	1323	Samuel J. Rundell
10	NE¼NE¼	H.E.	05203	John W. Lawrence
10	S½N½	Cash	1334	M. Blanche Gunderson
10	NE¼SE¼			
11	N½SW¼	Cash	1261	Herman H. Gunderson
10	SE¼SE¼	Cash	03344	Melvin G. Brown
11	SW¼NE¼	Cash	0316	Herman H Gunderson
11	SW¼NW¼	Cash	08169	Herman H Gunderson
11	SE¼SW¼, S½SE¼	T & S	0213	Jesse B. Naltzger
12	SE¼NW¼, NE¼SW¼	Cash	1224	Chas. A. Sprinkle
12	S½SW¼			
13	N½NW¼	Cash	552	William Lee
12	SW¼SE¼	Cash	790	John D. Hale
12	N½SE¼, SE¼SE¼	Cash	55	Anderson Moore
13	NE¼, SE¼NW¼	D.L.E.	2575	Lewis M. Hulett
13	SW¼NW¼, NW¼SW¼	Cash	158	John D. Hale
13	E½SW¼, SW¼SE¼			
24	NW¼NE¼	Cash	553	Wade Deford
13	N½SE¼	T & S	0449	William L. Lavell
13	SE¼SE¼	Cash	01230	William L. Lavell
13	SW¼SW¼			
14	SE¼NE¼, E½SE¼	Cash	109	Creed L. Hale
14	N½NE¼, SW¼NE¼, SE¼NW¼	H.E.	204	Edmund Jorden
14	SW¼SW¼			
23	N½NW¼	Cash	789	John D. Hale
14	E½SW¼, W½SE¼	H.E.	1579	Samuel W. Wooldrige
14	SW¼NW¼, NW¼SW¼			
15	SE¼NE¼, NE¼SE¼	Cash	1151	Edward Barnard
15	NW¼NE¼, N½NW¼	T & S	934	Samuel W. Wooldrige
15	SW¼NE¼, S½NW¼	Cash	1036	Walter L. Nettelhorst
15	N½SW¼, SE¼SW¼, NW¼SE¼	H.E.	1548	Josie Wooldrige
15	S½SE¼			
22	N½NE¼	Cash	1043	Samuel W. Wooldrige
15	SW¼SW¼			
22	N½NW¼, SW¼NW¼	H.E.	1412	George Barnard
16	All	S.S.		Wyoming

Original Survey				
Sec.	Subdivision	Entry Kind	Entry Number	Entryman
17	SW¼SE¼			
20	W½NE¼, SE¼NW¼	H.E.	92	Robert F. Mewhirter
17	SE¼SW¼	Cash	08352	Herbert H. Bush
17	SW¼SW¼			
20	N½NW¼			
18	SE¼SE¼	H.E.	2533	Edward Martin
19	Lot 3, NE¼SW¼	H.E.	784	James M. Storm
19	N½SE¼			
20	NW¼SW¼, SW¼NW¼	H.E.	3058	Malcolm M. Martin
21	NE¼	H.E.	352	William Hutchin
22	S½NE¼, W½SE¼	H.E.	125	William Dalton
22	SE¼NW¼	Cash	819	Albert P. Loy
22	SW¼	Cash	35	James M. Storm
22	NE¼SE¼			
23	SW¼NW¼, W½SW¼	Cash	01061	John Mahony
23	W½NE¼, W½SE¼	Cash	666	Joseph T. Collins
23	SE¼NW¼, E½SW¼			
26	NE¼NW¼	H.E.	1722	Thomas F. Roberts
23	E½NE¼			
24	W½NW¼	H.E.	4268	Chas. H Eldridge
23	NE¼SE¼			
24	N½SW¼, SE¼SW¼	H.E.	4357	Dorsey A. Tyler
24	E½NW¼, SW¼NE¼, NW¼SE¼	H.E.	1192	Charles Durfee
24	E½E½	Cash	88	Austin Mahlon Dewing
25	SE¼	H.E.	3761	Lawrence A. G. Holmes
26	NW¼NE¼, SE¼NE¼, NE¼SE¼	Cash	925	John D. Hale
26	SE¼NW¼, E½SW¼	Cash	08242	John D. Hale
26	SW¼NE¼, W½SE¼, SE¼SE¼	H.E.	1135	James I. Mitchell
27	W½NE¼, N½NW¼	Cash	16	Columbus Storm
27	SE¼NW¼, NE¼SW¼	Cash	1120	Willard A. Ripley
27	SW¼SW¼			
34	W½NW¼, SE¼NW¼	Cash	1085	Willard A. Ripley
28	S½SE¼			
33	N½NE¼	H.E.	1959	William H Croy
28	W½SW¼, SE¼SW¼			
33	NW¼NW¼	Cash	1441	William H Croy
30	Lot 1, NE¼NW¼	H.E.	3432	John A. Kesler
31	Lots 1, 2, SE¼NW¼, SW¼NE¼	T & S	018	Phebe A. Ripley
32	N½NE¼, SW¼NE¼, SE¼NW¼	Cash	980	Augustus L. Ripley
32	W½SE¼	Cash	05905	Augustus L. Ripley
35	N½NE¼	Cash	05685	John D. Hale
36	All	S.S.		Wyoming
32	E½SW¼ & NW¼SW¼	F.C.	135	Willard A. Ripley

The above Table of Patented Entries is made to accompany plat of Resurvey Township No 54 North, Range No 65 West and is hereby approved.

Surveyor General's Office
Cheyenne, Wyoming
September 14, 1915

Charles L. Decker
Surveyor General

CHK

RMB

1562-B

54 - 65

8TH GUIDE MERIDIAN WEST.

From the 13th Standard Parallel N. to the North Boundary of Wyoming, between Ranges 64 & 65 W. of the 6th Principal Meridian Wyoming Territory.
Scale 40 Chains to 1 inch. Magnetic Var. E.

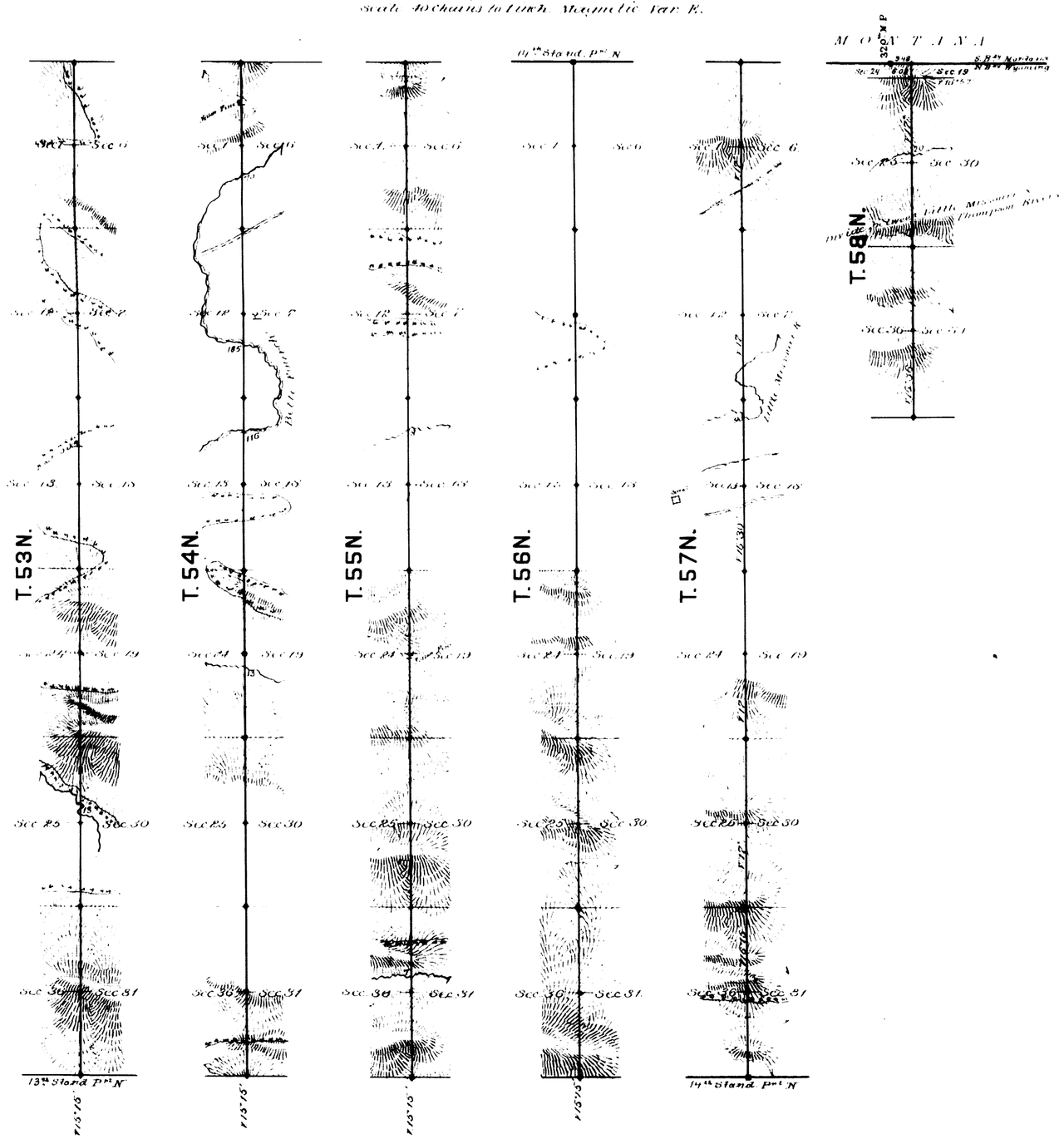

Surveys Designated	By Whom Surveyed	Date of Contract	Amount of Surveys			When Surveyed
			Miles	Chs.	Lks.	
8th Guide Mer. W.	N. J. Burnham	Oct. 20th 1881	32	06	08	Nov. 30 1881
Connections	" " "	" " "		9	48	" " "

I hereby certify that the above diagram of the 8th Guide Meridian W. from the 13th Standard Parallel N. to the North Boundary of Wyoming, between Rs. 64 & 65 W. of the 6th Principal Meridian Wyoming Territory, is strictly conformable to the field notes of the survey thereof on file in this Office, which have been examined and approved.

Surveyor General's Office,
Cheyenne Wyoming, July 13th 1883 } Edw. C. David Surv. Genl.

(21) 50

Index

2188

EXTERIOR LINES.

Scale 3 miles to 1 inch. Magnetic Variation East.

M O N T A N A.

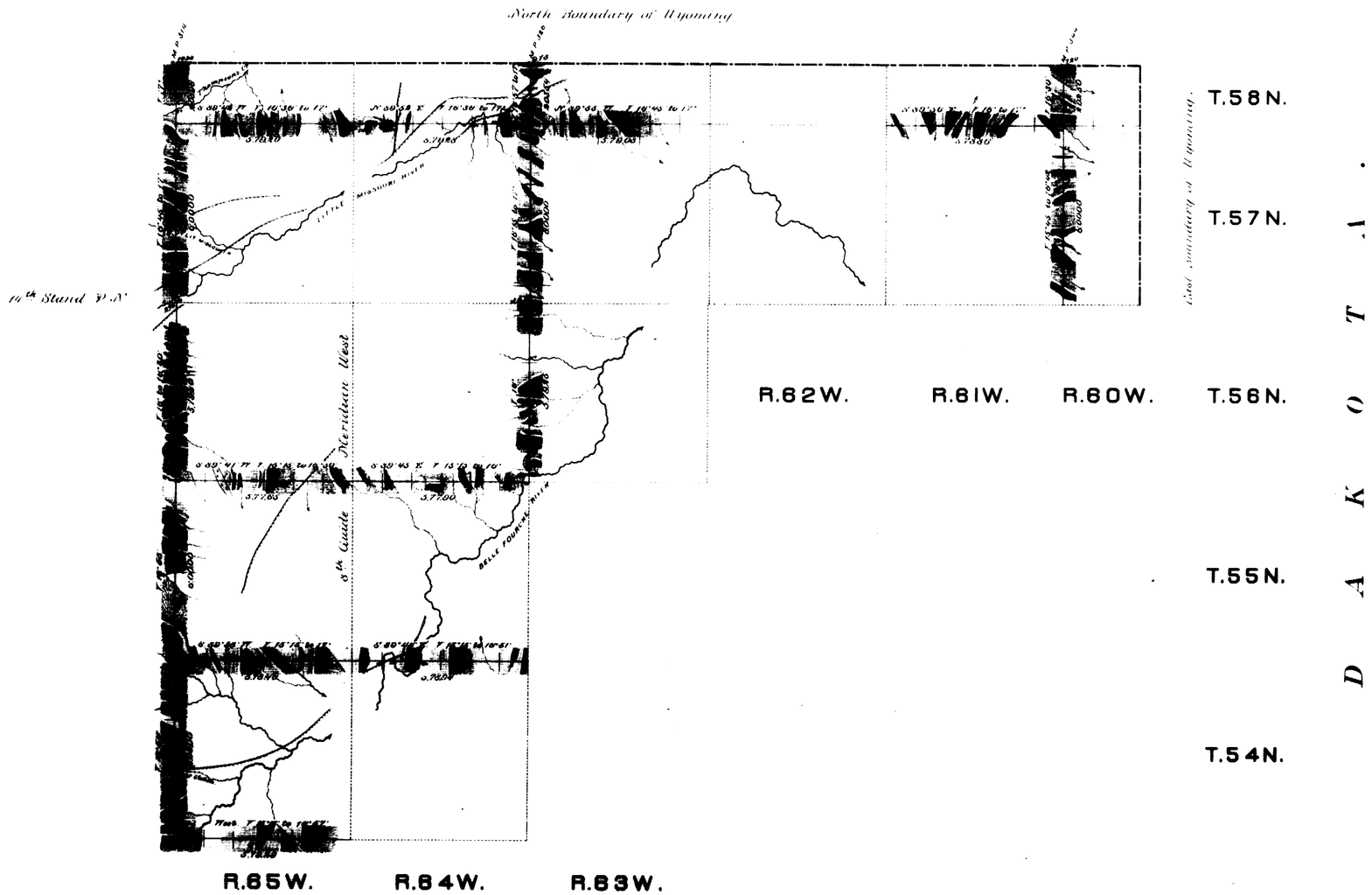

Surveys designated	By whom surveyed	Date of contract.	Amt. of surveys			When surveyed.
			mls.	chs.	lks.	
Exterior lines	Ed. F. Stahle	April 20, 1882	102	02	51	May 10- 27, 1882.
Connections	- - -	- - - -		27	56	" " "

I hereby certify that the above diagram of the Exterior lines of T. 57 & 58 N. R. 60, 61, 63, 64 & 65 W. T. 56 N. R. 60, 64, 65 W. T. 54 & 55 N. R. 60 & 65 West of the 6th Principal Meridian, Wyoming Territory, is strictly conformable to the field notes of the survey thereof on file in this Office which have been examined and approved.

Surveyor Generals Office,
Cheyenne, Wyo. July 26th 1883

Edw. C. Davis
Surveyor General.

1586 A