(21)

22

2164

TOWNSHIP No. 55 NORTH. RANGE No. 61 WEST of the 6th Principal MERIDIAN.

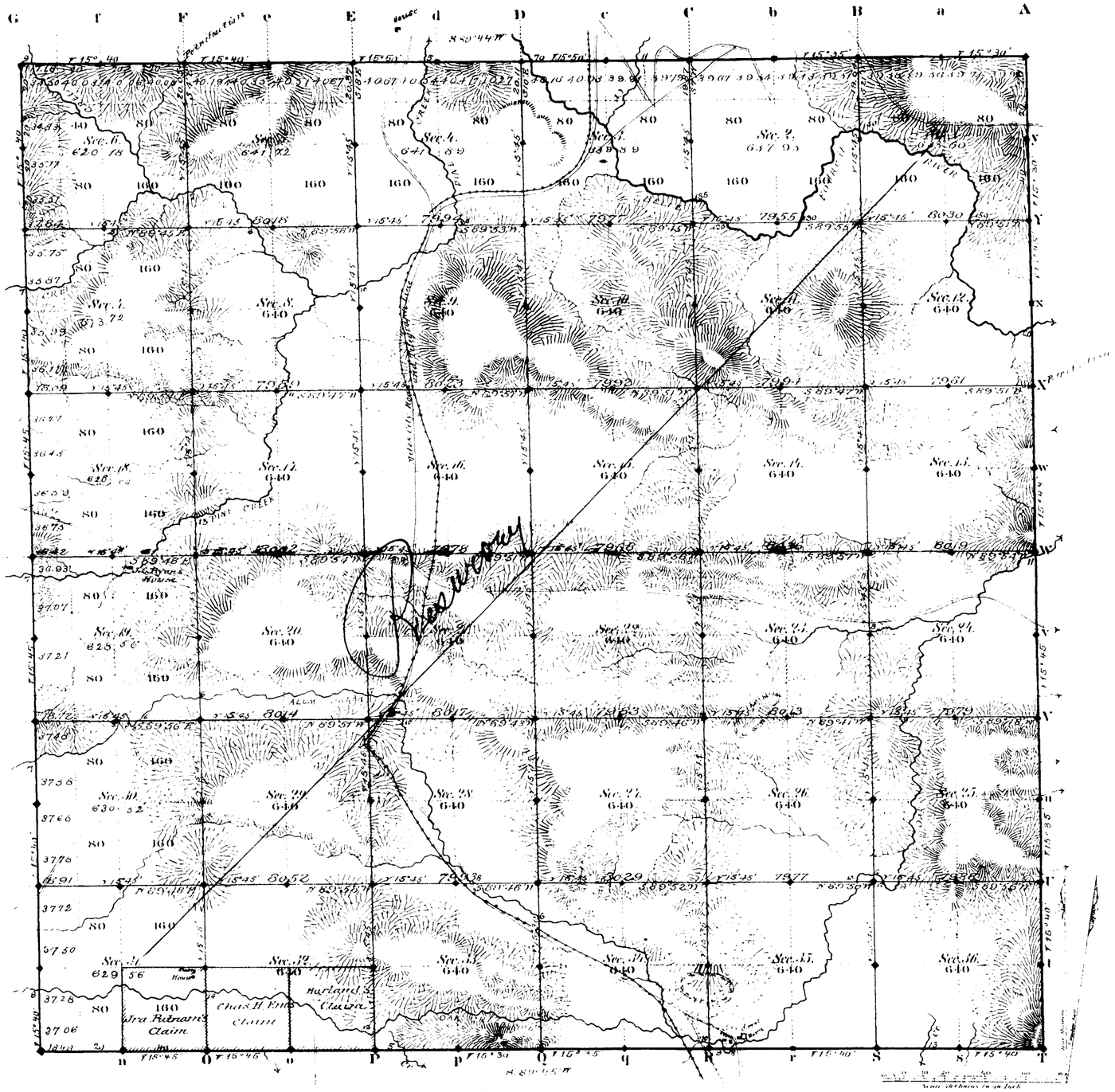

Total number of Acres 22958.63

Surveys Designation	By Whom Surveyed	Date of Contract	Amount of Surveys Mls	Chs	Lks	When Surveyed	Magnetic Declination
Township lines	N. J. Burnham	Oct 20, 1881	23	75	64	Nov 8, 14-16, 1881	15°42' East
Subdivisions	" "	" "	59	72	03	Apr. 24-May 2nd, 1882	15°45' "
Connections							

The above Map of Township No. 55 North Range No. 61 West of the Sixth Principal Meridian Wyoming Territory is strictly conformable to the field notes of the survey thereof on file in this Office, which have been examined and approved

Surveyor General's Office,
Cheyenne Wyoming
July 18th 1883

Edw. C. Davis
Sur. Genl.

A. Gast & Co. St. Louis M.

1575

1575

55-61

2165

(4-675a)

Resurvey Township No. 55 North, Range No. 61 West of the Sixth Principal Meridian, Wyoming.



Areas in Acres	
Public Land	13674.38
Indian Reservation	
Indian Allotments	
Mineral Claims	
Water Surface	
Total Area	

Scale 40 Chains to an inch

Mean Magnetic Declination 15° 32' E

Latitude 44°43' N

Longitude 104°07' W

Surveys Designated	By Whom Surveyed	Group No.	Group Date	Amount of Surveys Mls.	chs.	lks.	When Surveyed Begun	Completed
Resurvey Subdivision Lines	Voigt & Saxon	20	April 17, 1913	60	49	32	Oct 6 1913	Oct 28. 1913
Resurvey East Township Line	Voigt & Saxon	20	April 17, 1913	5	79	95	Oct 24 1913	Oct 26 1913
Resurvey South Township Line	Voigt & Saxon	20	April 17, 1913	6	04	56	Oct 10 1913	Oct 14 1913
Resurvey West Township Line	Voigt & Saxon	20	April 17, 1913	5	77	60	Sept 11, 1913	Sept 28 1913
Resurvey North Township Line	Pidgeon & Richards	15	Nov 8, 1912	6	05	87	July 16, 1913	July 17 1913

The above map of Resurvey Township No. 55 North Range No. 61 West of the Sixth Principal Meridian Wyoming is strictly conformable to the field notes of the resurvey thereof on file in this office, which have been examined and approved

U. S. Surveyor General's Office.

Cheyenne, Wyoming, April 29, 1915.

Charles L. Decker
Surveyor General.

55 - 61

Accepted by the Hon. Commissioner in letter E. Jan. 11. 1916. Duplicate plat transmitted to Sundance Land Office Feb. 12. 1916.

1575A

Accession no. 2166

Table of Patented Entries

Resurvey Township No. 55 North, Range No. 61 West of the Sixth Principal Meridian, Wyoming

Group No. 20, Voigt and Saxon April 17, 1913

Original Survey				
Section	Subdivision	Entry Kind	Entry Number	Entryman
1	Lot 2, SW¼ NE¼	SS	51	State of Wyoming
1	Lots 3, 4, S½ NW¼	S.S.	49	State of Wyoming
1	N½ SW¼			
2	E½ SE¼	H.E.	233	Ralph L. Weber
1	S½ SW¼	S.S.	115	State of Wyoming
1	W½ SE¼			
12	N½ NE¼	C.E.	527	Edward Carey
2	S½ NE¼, SE¼ NW¼	S.S.	98	State of Wyoming
2	SW¼ NW¼			
3	S½ NE¼, NE¼ SE¼	H.E.	1677	Lizzie R. Weber
2	W½ SW¼, SE¼ SW¼			
11	NE¼ NW¼	C.E.	528	Wm. C. Brady
2	W½ SE¼, NE¼ SW¼			
11	NW¼ NE¼	H.E.	03970	Robert L. Logan
3	Lots 3, 4	H.E.	2208	Henry G. Weare
7	W½ NE¼	Cash	08072	Melvin Nichols
7	NE¼ SW¼	Cash	05693	Hellen Cady
9	SW¼ SE¼	LL	13768	Milo A. Adams
9	SW¼ NE¼, NW¼ SE¼	S.A.H.	3463	Milo A. Adams
11	W½ NW¼	S.S.	257	State of Wyoming
11	SW¼ NE¼, SE¼ NW¼	S.S.	183	State of Wyoming
11	NE¼ NE¼			
12	N½ NW¼, SE¼ NW¼	H.E.	04985	Robert S. Logan
12	SW¼ NE¼, W½ SE¼	Cash	07516	Walter L. Nettelhorst
12	E½ SW¼			
13	NW¼, W½ NE¼	HE	05761	Isiah R. Hunnicutt
12	SE¼ NE¼, NE¼ SE¼	Cash	722	Scott Stark
12	SE¼ SE¼	SS	50	State of Wyoming
13	E½ NE¼, NE¼ SE¼	Cash	07166	James T. Craig
13	SW¼ SW¼	Cash	405	Ralph L. Weber
13	SE¼ SE¼			
24	NE¼ NE¼	HE	1287	James T. Craig
15	SW¼	HE	4354	Fred L. Dore
16	All	SS		State of Wyoming
17	NE¼	HE	4397	Chas W. Shannon
17	SE¼	HE	3240	Wm. M. Guild
17	SW¼ SW¼			
20	W½ NW¼, SE¼ NW¼	HE	3129	Benjamin A. Rogers
18	Lot 1	Cash	325	Lewis H. Sharpe
18	Lot 2	Cash	0974	James O. McDonald
18	SE¼ SE¼			
19	N½ NE¼, SW¼ NE¼	H.E.	3416	Solomon J. Phillips
19	Lots 2, 3, SE¼ NW¼, NE¼ SW¼	HE	2876	Maud B. Waddington
19	Lot 4	HE	833	Frank M. Hamlin
19	SE¼ SW¼, SW¼ SE¼			
30	NW¼ NE¼, NE¼ NW¼	Cash	119	Geo. A. Dorsett
19	SE¼ SE¼			
20	S½ SW¼, SW¼ SE¼	H.E.	1694	Benjamin Phillips
20	NW¼ SE¼	Cash	1352	Benjamin Phillips

Original Survey				
Section	Subdivision	Entry Kind	Entry Number	Entryman
20	E½ SE¼			
21	W½ SW¼	HE	3415	Kate Harrington
21	W½ NE¼, E½ NW¼	HE	0794	Delbert Phillips
21	NE¼ SW¼	Cash	1316	Maggie Mowry
21	SW¼ SE¼, SE¼ SW¼			
28	NW¼ NE¼, NE¼ NW¼	HE	2427	Daniel C. Phillips
21	N½ SE¼, SE¼ SE¼			
28	NE¼ NE¼	HE	3621	Enoch Mowry
22	SE¼	HE	3361	John A. Mowry
23	W½ SE¼, SE¼ SE¼, & NW¼ NE¼ 26	HE	4370	Peter E. McGuire
24	NW¼ NE¼	T&S	07072	Frank J. Hunt
25	S½ NW¼, N½ SW¼	HE	343	Samuel R. Robins
25	SE¼ SW¼	Cash	05483	Margaret W. Bunney
26	SW¼ NE¼, NW¼ SE¼	Cash	05285	Throdue C. Wolff
28	SW¼ SW¼			
29	SE¼ SE¼			
32	NE¼ NE¼			
33	NW¼ NW¼	HE	3311	Wm. R. Phillips
29	NW¼ NE¼, NE¼ NW¼	Cash	08284	Fred C. Hall
29	SE¼ NW¼	Cash	06612	Peter La Flamme
29	SW¼ NE¼, NE¼ SW¼, N½ SE¼	HE	3001	Majaire La Flamme
29	NW¼ SW¼	Cash	04239	Majaire La Flamme
29	S½ SW¼, SW¼ SE¼			
32	NW¼ NE¼	H.E.	2630	Walter Marchant
30	SW¼ NE¼, SE¼ NW¼	Add.H.E.	04773	Jesse Haskell
30	Lots 3, 4, E½ SW¼	H.E.	3155	Jesse Haskell
30	Lots 1, 2	H.E.	2895	Jacob W. Harden
31	N½ NE¼, NE¼ NW¼, SW¼ NE¼	HE	1670	Chas C. Fuller
31	SE¼ NE¼	Cash	0994	Chas C. Fuller
31	Lots 1, 2, SE¼ NW¼	HE	4337	Edwin L. Hamlin
31	Lots 3, 4, SE¼ SW¼, SW¼ SE¼	HE	2631	John Marchant
31	NE¼ SW¼, N½ SE¼			
32	NW¼ SW¼	Cash	831	Ira J. Putman
31	SE¼ SE¼			
32	S½ SW¼, NE¼ NW¼	Cash	0169	John Marchant
32	W½ NW¼, SE¼ NW¼, SW¼ NE¼	HE	3389	Bert Robbins
32	NE¼ SW¼, NW¼ SE¼, S½ SE¼	Cash	830	Wm. H. Harlow
32	NE¼ SE¼			
33	NW¼ SW¼	Cash	0962	Fred G. Hall
32	SE¼ NE¼			
33	S½ NW¼, NE¼ SW¼	HE	2248	Frederick G. Hall
33	S½ SW¼	HE	1665	Robert Breckenridge
33	SW¼ SE¼	HE	146	Thomas J. Hall
33	SE¼ NE¼, N½ SE¼			
34	SW¼ NW¼	Cash	124	Geo. A. Drane
34	SE¼ SE¼			
35	SW¼ SW¼	Cash	159	Jabez Kenyan
35	SE¼ SW¼	Cash	1120	Joseph M. Couch
36	All	SS		State of Wyoming

The above Table of Patented Entries is made to accompany plat of resurvey T 55 N, R. 61 W and is hereby approved.

Surveyor General's Office
Cheyenne, Wyoming
April 29, 1915.

Charles L. Decker
Surveyor General

C.H.K.

55 - 61

Accepted by the Hon. Commissioner in letter of Jan. 11, 1916. Triplicate plat transmitted to Sundance Land Office Feb. 11, 1916.

R 75 - B

Ag. 6566

ORIGINAL

TOWNSHIP 55 NORTH, RANGE 61 WEST, OF THE SIXTH PRINCIPAL MERIDIAN, WYOMING

SUPPLEMENTAL PLAT OF SECTION 4

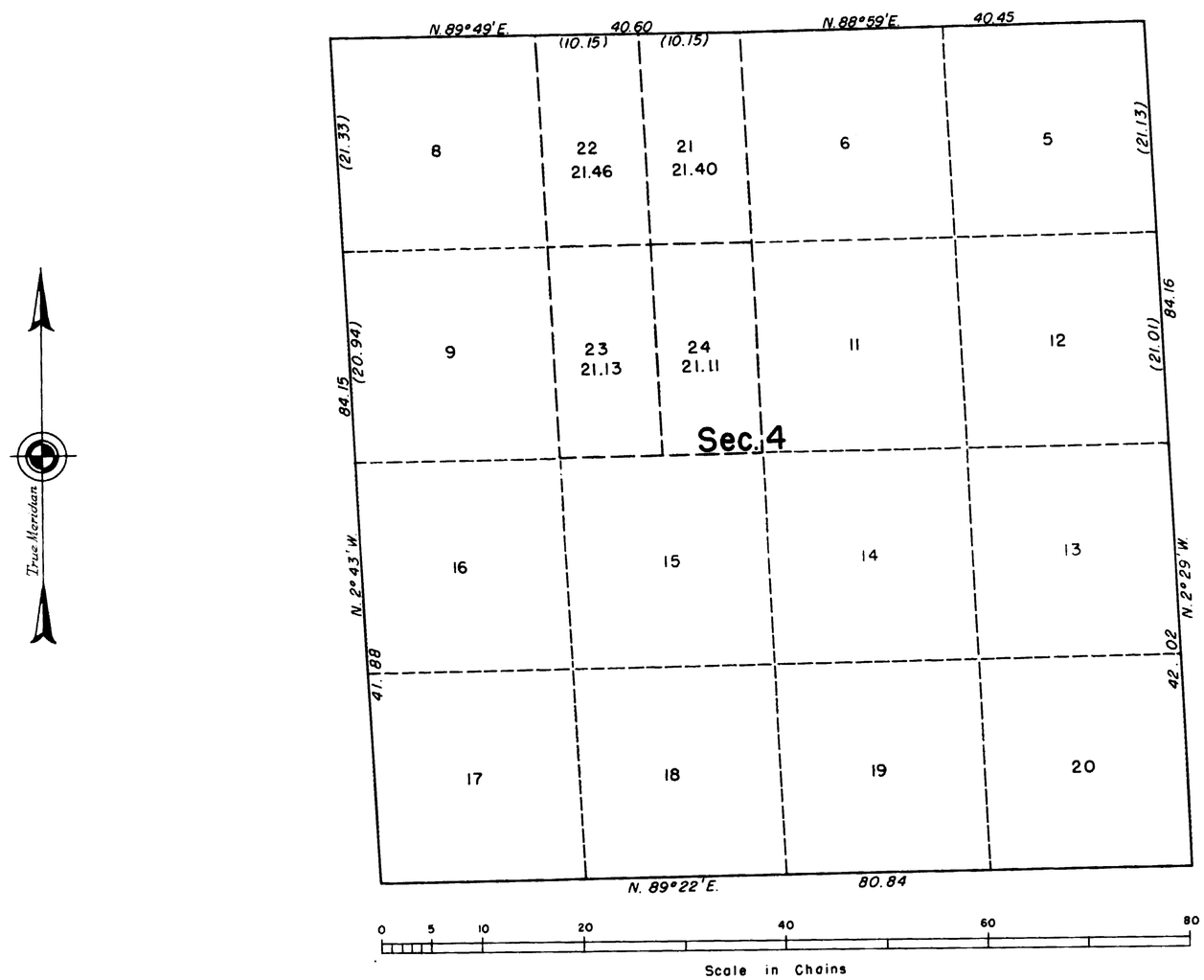

This supplemental plat of Sec. 4, T. 55 N., R. 61 W., Sixth Principal Meridian, Wyoming, shows by protraction, a subdivision of lots 7 and 10, as shown upon the plat approved April 29, 1915.

This plat was prepared in accordance with memorandum dated February 15, 1954 from Chief, Branch of Mining, Division of Minerals, to accommodate Mineral Entry - W-011896.

UNITED STATES DEPARTMENT OF THE INTERIOR
BUREAU OF LAND MANAGEMENT
Washington, D. C. May 14, 1954

This plat showing amended lottings, having been correctly prepared in accordance with the regulations, is hereby accepted.

For the Director

Assistant Chief, Division of
Cadastral Engineering

EP-G

TWC
61343 LMH

1575-C

55 - 61

ORIGINAL

Ac. 6676

TOWNSHIP 55 NORTH, RANGE 61 WEST, OF THE SIXTH PRINCIPAL MERIDIAN, WYOMING.

SUPPLEMENTAL PLAT

RECEIVED SEP 4 1956 Bureau of Land Management Cheyenne, Wyoming

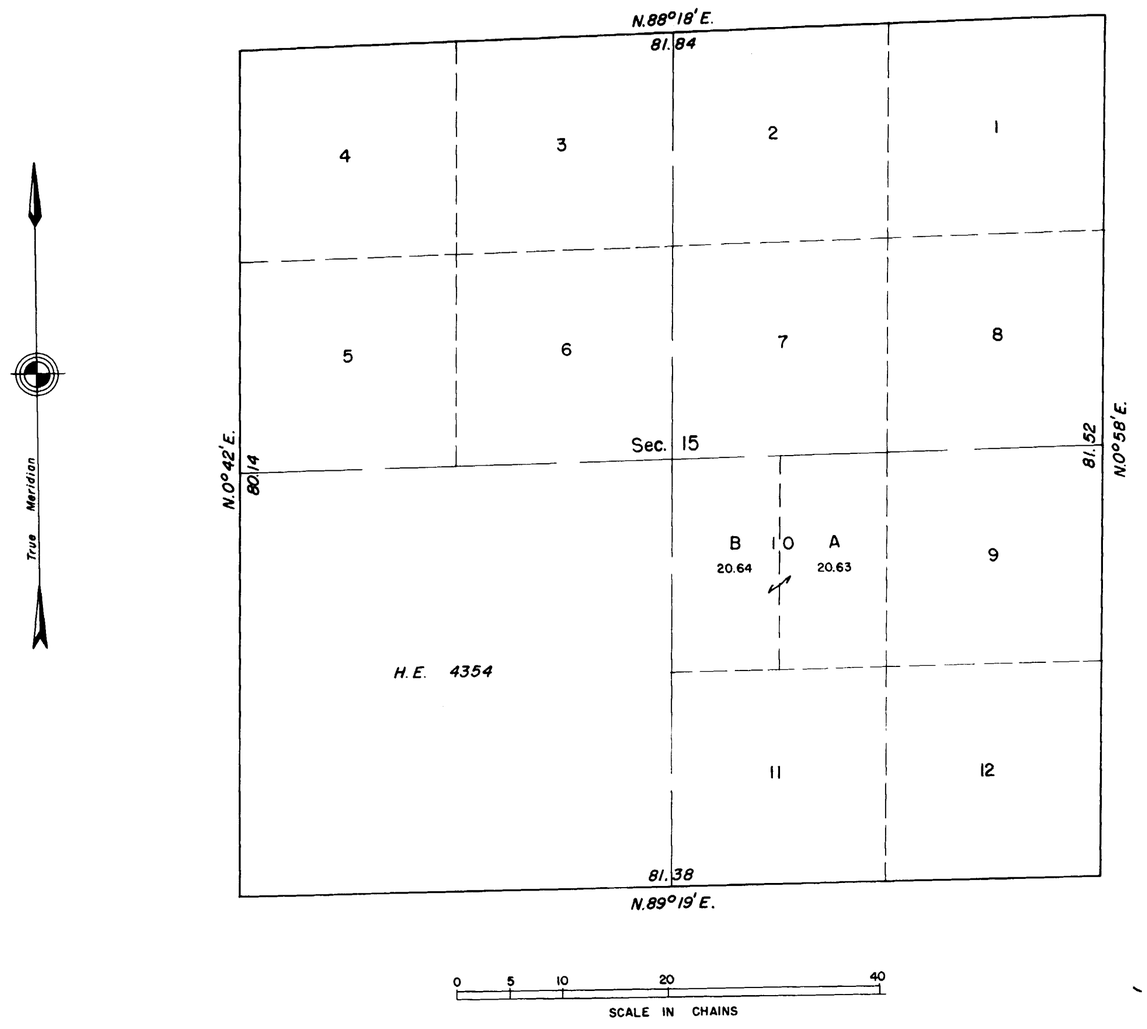

This supplemental plat showing a subdivision of original lot 10, section 15, T. 55 N., R. 61 W., 6th P. M., Wyoming, into "A" and "B" areas, is based on the plat approved April 29, 1915.

UNITED STATES DEPARTMENT OF THE INTERIOR
BUREAU OF LAND MANAGEMENT
Washington, D. C. April 23, 1956

This plat showing amended lottings, having been correctly prepared in accordance with the regulations, is hereby accepted.

For the Director

Earl G. Harrington

Cadastral Engineering Staff Officer

G.E.M.

1575-D

55-61

(21)

Indexed

2186

31

EXTERIOR LINES.

Scale 3 miles to 1 inch Magnetic Variation E.

M O N T A N A .

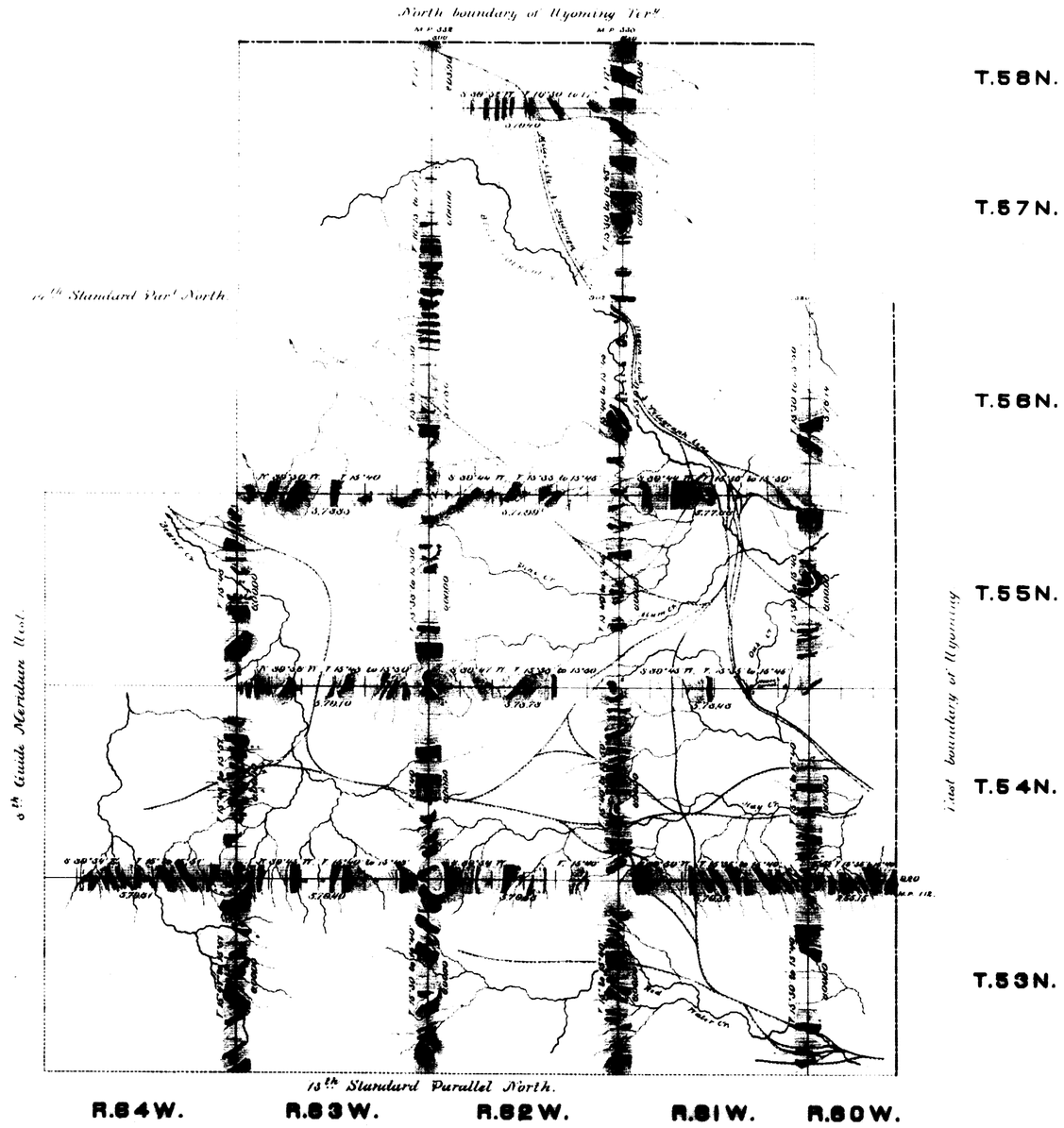

D A K O T A .

Surveys designated	By whom surveyed	Date of contract	Amt of surveys. mls	chs	lks	When surveyed.
Exterior lines	N. J. Burnham	Oct. 20. 1881.	174	40	38	Nov 7-Dec 3rd 1881 May 5-12 1882
Connections	. . .	. . .		52	32	. . .

I hereby certify that the above diagram of the exterior lines of Tps. 53, 54, (55 & 56) N. Rgs. 60, 61, 62 & 63 W; Tp. 53 & 54 N. R. 64 W. & Tps. 57 & 58 N. Rg. 62 West of the 6th Principal Meridian, Wyoming Territory, is strictly conformable to the field notes of the survey thereof on file in this Office which have been examined and approved.

Surveyor General's Office.
Cheyenne, Wyo. July 18th 1883.

Edw. C. David
Surveyor General.

1585 A