accession no. 2177

(4-675a)

Resurvey Township No. 55 North, Range No. 62 West of the Sixth Principal Meridian, Wyoming



See Supplemental Plat
Table of Patented Entries

Areas in Acres	
Public Land	6372.65
Indian Reservation	
Indian Allotments	
Mineral Claims	
Water Surface	
Total Area	

Scale 40 Chains to an inch

Mean Magnetic Declination 15°37'E.
Latitude 44°43'N.
Longitude 104°14'W.

Surveys Designated	By Whom Surveyed	Group No.	Group Date	Amount of Surveys Mls.	chs.	lks.	When Surveyed Begun	Completed
Resurvey Subdivisions	Voigt and Saxon	20	April 17, 1913	60	16	62	August 28, 1913	Oct 8, 1913
Resurvey East Township Line	" "	"	" "	5	77	60	July 21, 1913	Oct 10, 1913
Resurvey South Township Line	" "	"	" "	6	06	89	July 21, 1913	Sept 11, 1913
Resurvey West Township Line	" "	"	" "	5	71	03	July 21, 1913	Oct 7, 1913
Resurvey North Township Line	Pidgeon & Richards	15	Nov. 8, 1912	6	09	16	July 11, 1913	July 14, 1913

The above map of Resurvey Township No. 55 North Range No. 62 West of the Sixth Principal Meridian Wyoming is strictly conformable to the field notes of the resurvey thereof on file in this office, which have been examined and approved

U. S. Surveyor General's Office.
Cheyenne Wyoming April 29, 1915

Charles L. Decker
Surveyor General.

55 - 62

Accepted by the Com. Commissioner in letter E Jan 11. 1916 - Triplicate plat filed in Sundance Land Office Feb 11. 1916

1581 A

2178

Table of Patented Entries

Resurvey Township No 55 North, Range No 62 West of the Sixth Principal Meridian, Wyoming.

Group No 20, Voigt and Saxon, April 17, 1913

Original Survey				
Section	Subdivision	Entry Kind	Entry Number	Entryman
1	Lots 1, 2, 3, 4	Cash	1394	John S. Vest
2	Lot 1, SE¼NE¼	Cash	262	Alexander Phillips
2	Lot 2	Cash	471	Milo A. Adams
2	SW¼NW¼, NW¼SW¼			
3	N½SE¼	Cash	0435	Percy Tracy Mann
2	E½SE¼, SW¼SE¼	Cash	07486	Daniel L. Owens
2	SW¼NE¼, SE¼NW¼			
"	NE¼SW¼, NW¼SE¼	H. E.	132	Frank J. Cady
2	Lots 3 & 4			
3	Lot 1, SE¼NE¼	Cash	209	Frank J. Cady
2	S½SW¼			
11	N½NW¼	Cash	152	David D. Ross
3	Lots 2 & 3, SW¼NE¼, SE¼NW¼	Cash	249	Lyman Mowrey
3	S½SE¼			
10	N½NE¼	H.E.	3475	Carrie B. Ross
3	E½SW¼, SW¼SW¼			
10	NW¼NW¼	Cash	394	Francis E. Ross
3	NW¼SW¼	Cash	0437	Minnie Marchant Tracy
3	Lot 4, SW¼NW¼			
4	Lot 1, SE¼NE¼	Cash	280	Elizabeth T. Phillips
4	Lots 2 & 3, SW¼NE¼, SE¼NW¼	H.E.	2173	James D. Adair
5	S½SW¼, NE¼SW¼, SW¼SE¼	H.E.	3152	Helen Hickey
6	N½SE¼, SW¼SE¼, SE¼SW¼	H.E.	323	George W. Cady
6	Lot 7			
7	Lot 1, NE¼NW¼, NW¼NE¼	Cash	405	Adison Smith
8	NW¼	H.E.	944	Asa Lathrop
8	S½SE¼, SE¼SW¼			
17	NE¼NE¼	H.E.	305	Charles C. Jones
9	E½SE¼			
10	W½SW¼	H.E.	2599	Harry E. Tracey
9	W½SW¼, SE¼SW¼, SW¼SE¼	Add. H.E.	06023	Harry E. Tracey
9	E½NW¼, W½NE¼	H.E.	2719	Percie L. Tracy
9	E½NE¼	Cash	0438	Minnie M. Tracy
9	NW¼SE¼, NE¼SW¼, SW¼NW¼	Cash	07087	Candace Tracy
10	E½SW¼, W½SE¼	H.E.	01726	Grace L. Redington
10	S½NW¼, NE¼NW¼, SW¼NE¼	H.E.	2902	Daniel W. Tracy
10	NE¼SE¼			
11	N½SW¼, NW¼SE¼	H.E.	3565	George W. O'Conner
10	SE¼SE¼			
11	S½SW¼			
14	NE¼NW¼	Add. H.E.	06009	Grace I. Morse
10	SE¼NE¼			
11	SW¼NW¼	Cash	0165	Oto Reder
11	SE¼NW¼, SW¼NE¼	Cash	1264	Oto Reder
11	SW¼SE¼	Cash	872	Grace I. Morse
11	E½SE¼			
12	NW¼SW¼	Cash	754	James O. McDonald
11	N½NE¼, SE¼NE¼			
12	SW¼NW¼	Cash	238	John A. Ross
12	S½NE¼, SE¼NW¼, NE¼SW¼	H.E.	1333	James O. McDonald
12	NE¼NE¼	T&S	04691	Lulu E. McDonald
12	S½SW¼			
13	N½NW¼	Cash	03518	Lulu E. McDonald
12	N½SE¼	Cash	05343	James O. McDonald
13	N½NE¼, SW¼NE¼	Cash	325	Lewis H. Sharpe
13	S½NW¼			
14	E½NE¼	H.E.	1523	Hellen Cady

Original Survey				
Section	Subdivision	Entry Kind	Entry Number	Entryman
13	S½SW¼, SW¼SE¼			
24	NW¼NE¼	H.E.	2785	Rosa Rishor
13	N½SW¼			
14	E½SE¼	H.E.	3701	Frank M. Harrington
13	SE¼NE¼, NW¼SE¼	Cash	0974	James O. McDonald
13	SE¼SE¼			
24	NE¼NE¼, NE¼NW¼	Cash	01062	William Phillips
14	W½E½	Cash	312	Angus E. Ross
14	S½SW¼, NW¼SW¼			
15	SE¼SE¼	Cash	173	William H. Ross
15	S½N½	Cash	153	George D. Ross
15	N½S½	Cash	519	George McClellan
15	N½NW¼, NW¼NE¼	Cash	0255	Olaf F. Morse
16	All	S.S.		Wyoming
15	SW¼SE¼			
22	NW¼NE¼, E½NW¼	Cash	508	Eugene H. Stell
17	NE¼NW¼	Cash	07885	Morris Cotten
17	NW¼NE¼, S½NE¼, SE¼NW¼	Cash	1169	Luther D. Knowles
17	N½SE¼	C.E.	434	John A. Jones
17	SW¼	H.E.	875	John A. Jones
17	S½SE¼			
20	N½NE¼	Cash	154	Jacob E. Plummer
18	Lot 4, SE¼SW¼, S½SE¼	Cash	612	William R. Knowles
19	Lot 3, SE¼NW¼,			
"	NE¼SW¼, NW¼SE¼	H.E.	256	Thomas Hill
19	E½SE¼, SE¼NE¼			
20	NW¼SW¼	H.E.	293	Henry W. Jones
20	SW¼NW¼	Cash	072	George Perry
20	N½NW¼, SE¼NW¼, NE¼SW¼	Cash	50	Samuel S. Judd
21	S½NE¼, NW¼SE¼			
22	SW¼NW¼	H.E.	478	Charles A. Lamar
21	SW¼SE¼			
28	E½NW¼, NW¼NE¼	H.E	304	Carrie J. Derrickson
21	NW¼	H.E	817	Stephen Michell
21	NE¼SE¼			
22	N½SW¼, NW¼SE¼	T&S.	07949	Frank J. Wilson
22	NE¼NE¼			
23	NW¼NW¼	Cash	0256	Robert J. Waddington
22	S½SE¼, SE¼SW¼			
27	NE¼NW¼	H.E.	06227	Emma J. Wilson
23	E½NE¼			
24	W½NW¼	H.E.	1533	Sid L. Scott
23	NE¼NW¼, W½NE¼, NW¼SE¼	H.E	01917	Samuel J. Adair
23	NE¼SE¼			
24	N½SW¼, SE¼NW¼	H.E.	2171	James Dyce
24	S½NE¼, N½SE¼	H.E.	518	James M. Derrickson
24	S½SW¼			
25	N½NW¼	H.E.	2852	William Huff
24	S½SE¼			
25	NW¼NE¼	H.E.	833	Frank M. Hamlin
25	E½NE¼	H.E.	2895	Jacob W. Harden
25	W½SW¼			
26	N½SE¼	H.E.	2235	Irvin J. Morrell
26	SW¼SE¼, E½SW¼			
35	NW¼NE¼	H.E.	1865	Samuel P. Morrell
26	SE¼SE¼			
35	NE¼NE¼	Cash	04523	Samuel P. Morrell

Original Survey				
Section	Subdivision	Entry Kind	Entry Number	Entryman
26	SW¼SW¼			
27	S½SE¼			
35	NW¼NW¼	Cash	06975	H. Carroll Kimball
27	SW¼NE¼, S½NW¼			
"	NW¼NW¼	H.E.	479	Alice M. Redding
27	S½SW¼, NW¼SW¼			
28	SE¼SE¼	H.E.	1734	Lewis E. Atkinson
28	E½NE¼, SW¼NE¼			
"	NE¼SE¼	H.E.	3125	Samuel H. Gosnell
28	S½SW¼			
29	E½SE¼	H.E.	1211	Cora B. Durrett
28	W½NW¼			
29	E½NE¼	H.E.	2632	William N. Parkins
29	NW¼NE¼, E½NW¼			
"	NE¼SW¼	H.E.	2674	Sarah E. Kimball
29	SW¼NE¼, NW¼SE¼	Cash	06052	Frank W. Kimball
29	S½SW¼, SW¼SE¼			
32	NW¼NW¼	H.E.	1426	Charles A. Anderson
29	NW¼SW¼			
30	N½SE¼, SE¼SE¼	H.E.	2336	Hannah Knoff
30	Lot 4, SE¼SW¼			
31	Lot 1	H.E.	2246	Michell Barleau
30	SW¼SE¼			
31	W½NE¼, NE¼NW¼	H.E.	1289	Edwin H. Knoff
31	E½SE¼			
32	N½SW¼	H.E.	1676	Agnes J. Anderson
31	Lot 3, E½SW¼			
"	NW¼SE¼	H.E.	52	Anders P. Anderson
31	SW¼SE¼	Cash	0439	Agnes J. Anderson
31	Lot 4	Cash	0168	Anders P. Anderson
31	E½NE¼			
32	S½NW¼	Cash	70	Anders P. Anderson
32	E½NE¼, NW¼NE¼			
"	NE¼NW¼	Cash	311	Charles A. Anderson
32	SW¼NE¼	Cash	292	Charles A. Anderson
32	SE¼	H.E.	1381	Andrew Anderson
32	S½SW¼	Cash	6	Charles Hejde
33	N½N½	Cash	1385	Frank W. Kimball
33	SW¼SE¼	Cash	409	Frank W. Kimball
33	S½NE¼, N½SE¼	H.E.	17	Frank W. Kimball
33	SW¼NW¼, W½SW¼			
"	SE¼SW¼	H.E.	519	Louis E. Atkinson
33	SE¼NW¼, NE¼SW¼	Cash	1360	Frank W. Kimball
33	SE¼SE¼			
34	N½SW¼, SW¼SW¼	H.E.	397	Henry C. Kimball
34	N½SE¼	Cash	457	Frank W. Kimball
34	SE¼SW¼, S½SE¼	Cash	899	Edward A. Ludlow.
34	S½N½	H.E.	1396	Hiram J. Kimball
34	N½N½	Cash	1427	Harry C. Kimball
35	S½NE¼, N½SE¼	H.E.	1337	Abram Carr
35	E½SW¼, S½SE¼	H.E.	335	Frank P. Farris
35	S½NW¼, W½SW¼	Cash	1079	William B. Martin
36	All	S.S.		Wyoming
25	SE¼	H.E.	3154	Charles E. Parsons
25	S½NW¼, E½SW¼	S.L.	82	Wyoming
5	Lot 2, SW¼NE¼, S½NW¼	H.E.	244	Johnathan Harden
19	N½NE¼, SW¼NE¼, NE¼NW¼	H.E	1287	William R. Knowles

The above Table of Patented Entries is made to accompany plat of Resurvey T 55 N., R. 62 W. and is hereby approved.
Surveyor General's Office
Cheyenne, Wyoming
April 29, 1915

Charles L. Decker
Surveyor General

1581 B

55 - 62

Accepted by the Hon. Commissioner in letter E. Jan. 11. 1916. Indicates that transmitted to Lundance Land Office Feb - 11 - 1916.

(21)

26

2176

TOWNSHIP No. 55 NORTH. RANGE No. 62 WEST of the 6th Principal MERIDIAN.

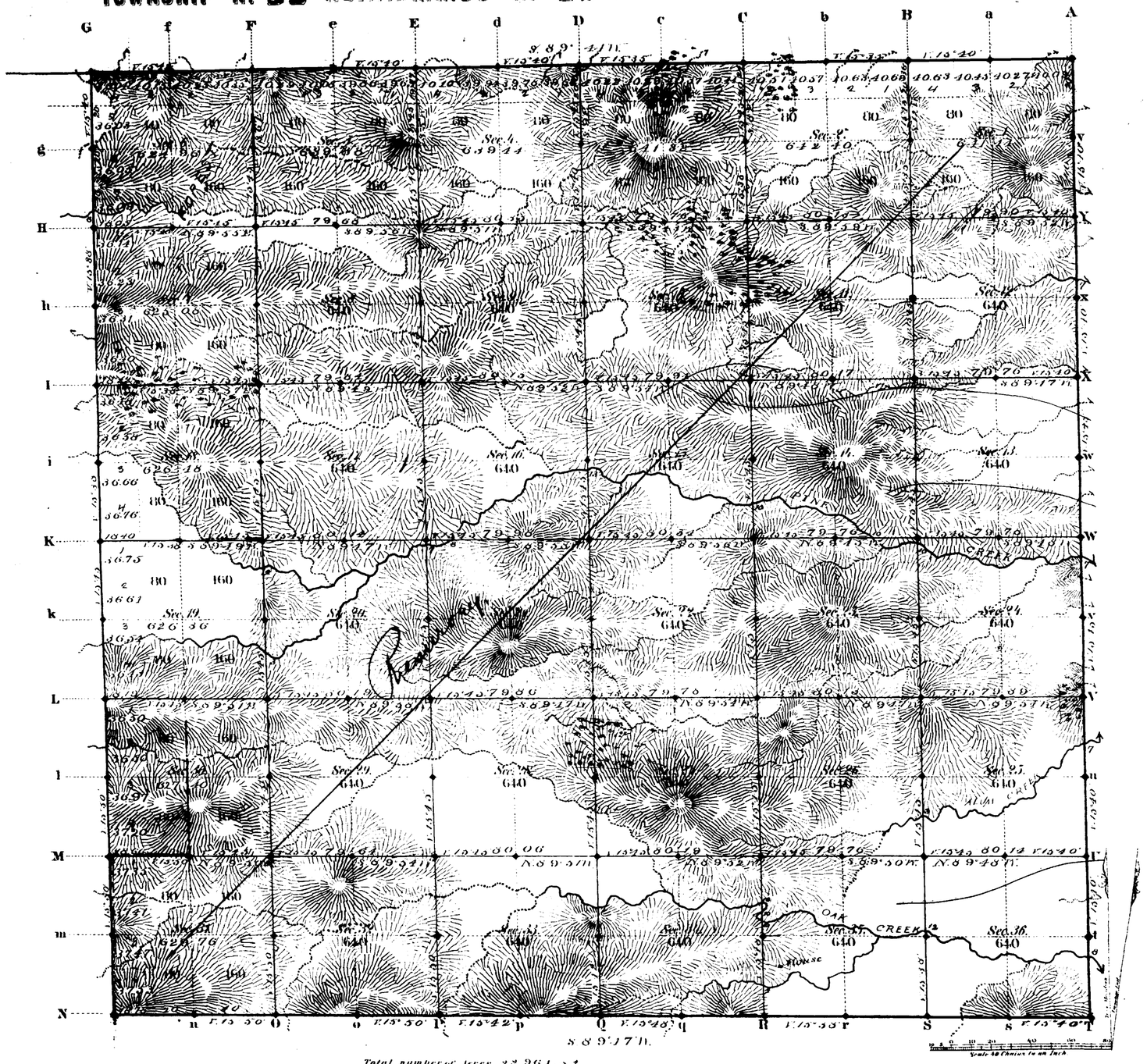

Total number of Acres 22,961.52

Surveys Designated	By Whom Surveyed	Date of Contract	Amount of Surveys Mls. Chs. Lks.	When Surveyed	Magnetic Declination
Township lines	N. J. Burnham	Oct. 20, 1881	23 76 77	Nov. 15, 22, 24, 1881	15°40' East
Subdivisions			39 71 18	May 15-24, 1882	15°45'
Connections					

The above Map of Township No. 55 North Range No. 62 West of the Sixth Principal Meridian Wyoming Territory is strictly conformable to the field notes of the survey thereof on file in this Office, which have been examined and approved

Surveyor General's Office,
Cheyenne Wyoming
July 18th 1883

Edw. C. Davis
Dir. Genl.

A. Gast & Co., St. Louis Mo.

1581

55 - 62

1581

(21)

Indexed

2186

31

EXTERIOR LINES.

Scale 3 miles to 1 inch. Magnetic Variation E.

M O N T A N A.

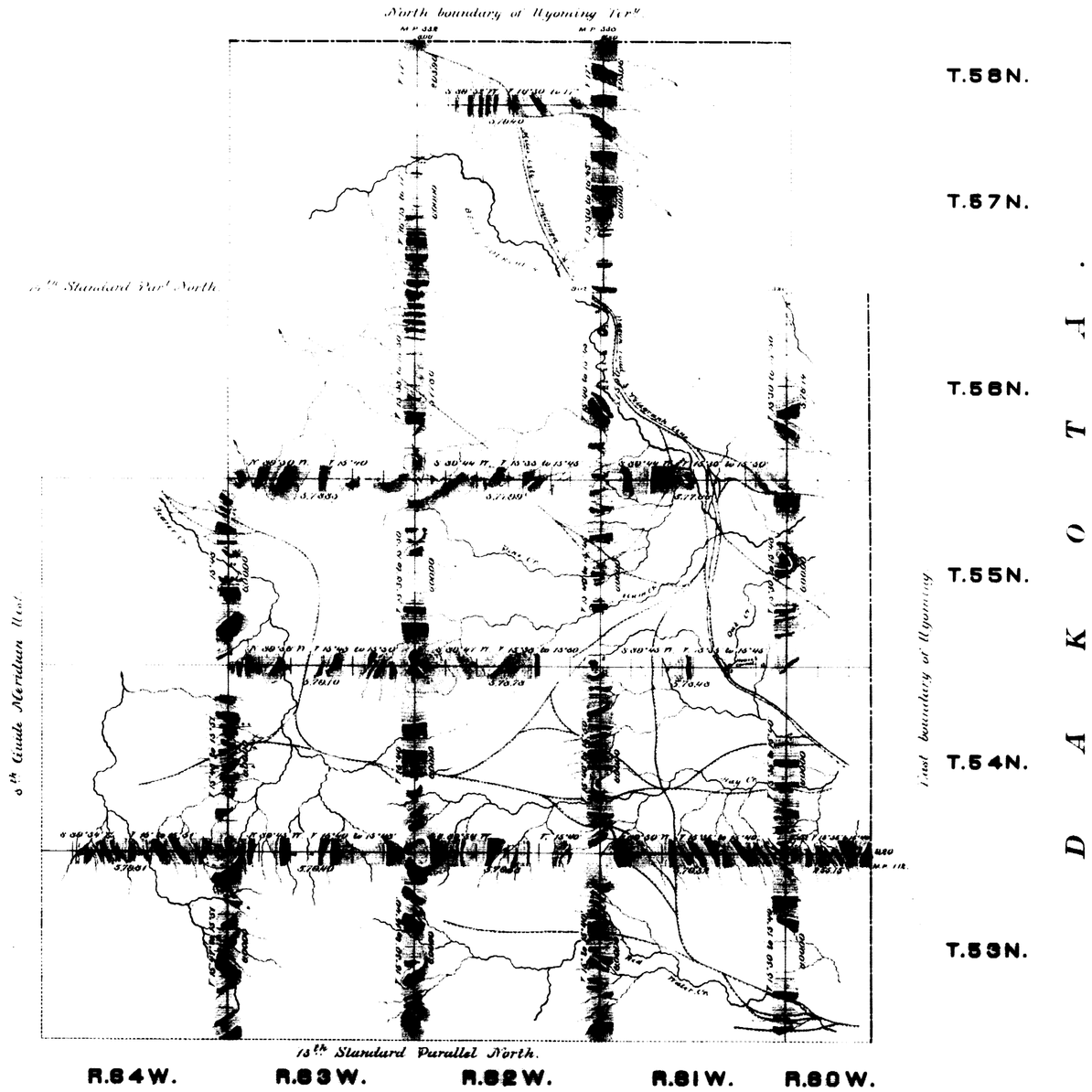

Surveys designated	By whom surveyed	Date of contract	Amt of surveys.			When surveyed.
			mls	chs	lks	
Exterior lines	N. J. Burnham	Oct 20. 1881.	174	40	33	Nov 7-Dec 3rd 1881 & May 5-12 1882
Connections	. . .	. . .		32	32	" " "

I hereby certify that the above diagram of the exterior lines of Tps. 53, 54, 55 & 56 N. Rgs. 60, 61, 62 & 63 W; Tp. 53 & 54 N. R. 64 W. & Tps 57 & 58 N. Rg. 62 West of the 6th Principal Meridian, Wyoming Territory, is strictly conformable to the field notes of the survey thereof on file in this Office which have been examined and approved.

Surveyor General's Office.
Cheyenne, Wyo July 18th 1883.

Edw. C. David
Surveyor General.

1585 A