(4-675 a)

Resurvey Township No. 55 North Range No. 65 West of the Sixth Principal Meridian, Wyoming.

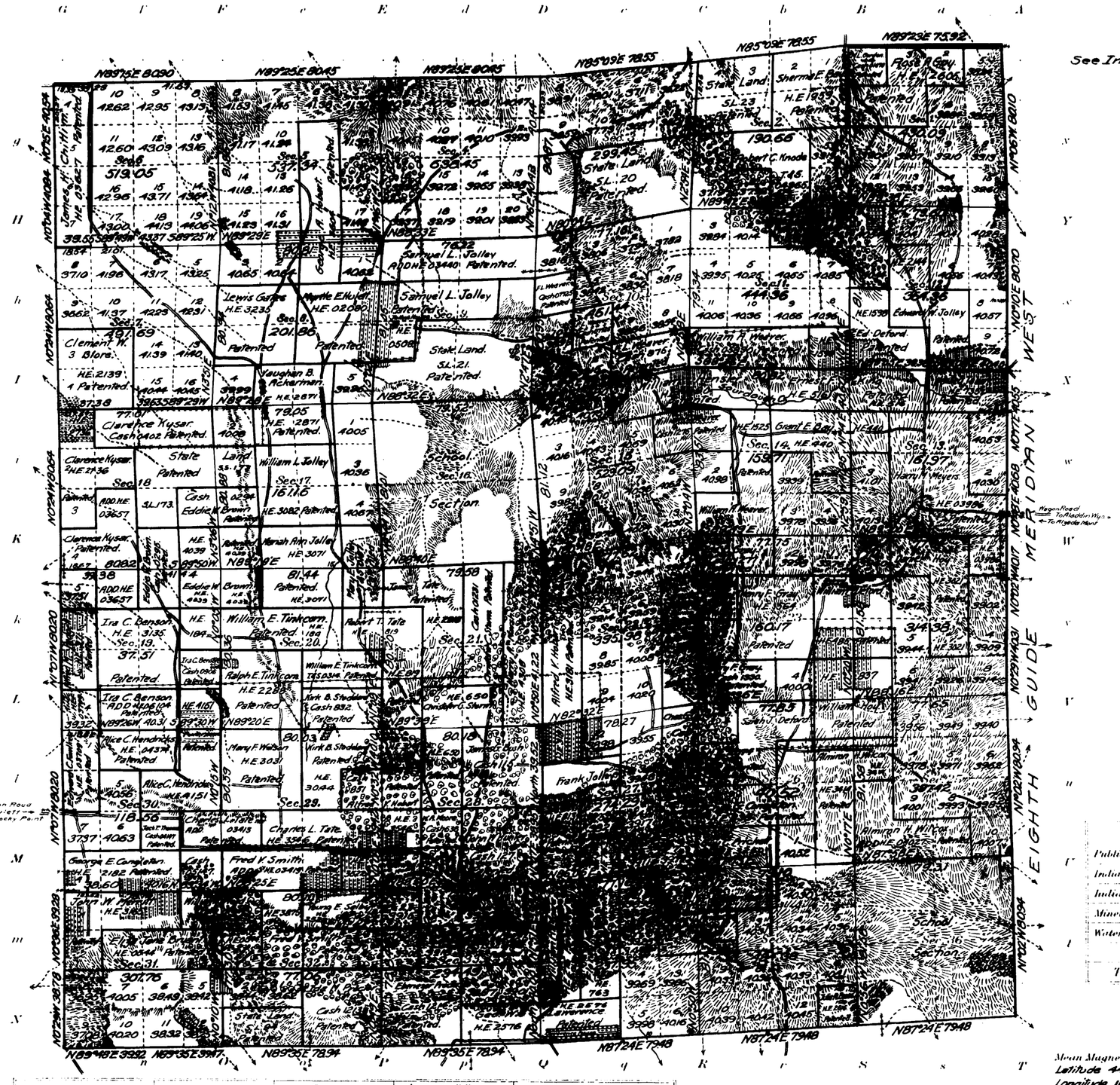

Surveys Designated	By Whom Surveyed	Group No.	Group Date	Amount of Surveys Mls.	chs.	lks.	When Surveyed Begun	Completed
Resurvey Subdivisions	Utterback & Kelley	22	April 21, 1913	59	76	04	June 17, 1914	July 14 1914
Resurvey North Boundary	" " "	22	" " " "	5	74	82	July 2, 1914	July 7 1914
Resurvey West Boundary	" " "	22	" " " "	6	01	12	June 22, 1914	July 6 1914
Resurvey South Boundary	" " "	22	" " " "	5	75	71	Nov. 14, 1913	Nov 14 1913
Resurvey Eighth G.M. West	Saxon & Pidgeon	19	April 12, 1913	6	04	39	Sept 4, 1913	Sept 5 1913

The above map of resurvey Township No. 55 North Range No. 65 West of the Sixth Principal Meridian Wyoming is strictly conformable to the field notes of the resurvey thereof on file in this office, which have been examined and approved

U. S. Surveyor General's Office,
Cheyenne, Wyoming, September 14, 1915

Charles L. Decker
Surveyor General.

B.C.B.

ACCESSION NO. 2142

Table of Patented Entries.

Resurvey Township No 55 North Range No 65 West of the Sixth Principal Meridian Wyoming.

Utterback & Kelly

Group 22 April 21, 1913

Original Survey.

Sec.	Subdivision.	Entry Kind.	Entry Number.	Entryman.
1	Lots 2,3, S½NW¼	H.E.	2605	Rose A. Guy.
1	Lot 4	Cash	01070	Murray L. Gordon.
2	Lots 1,2, S½NE¼	H.E.	1959	Sherman E. Bay.
2	Lots 3,4, S½NW¼	SS.	23	Wyoming.
2	NE¼SW¼, W½SE¼			
11	NW¼NE¼	T.&S.	04965	Robert C. Knode.
3	S½	S.S.	20	Wyoming.
5	W½SE¼, SW¼NE¼			
8	NW¼NE¼	H.E.	3604	George A. Hobart.
6	Lots 4,5,6,7	H.E.	30627	James H Chittim.
7	Lots 3,4, E½SW¼	H.E.	2139	Clement W Blore
8	S½NW¼, N½SW¼	H.E.	3235	Lewis Gates.
8	S½NE¼, N½SE¼	H.E.	02080	Myrtle C. Hulett.
8	SW¼SE¼, SE¼SW¼			
17	NE¼NW¼, NW¼NE¼	H.E.	2871	Vaughan B. Ackerman.
9	N½N½	Add. H.E.	03440	Samuel L. Jolly.
9	SW¼NE¼, S½NW¼, NW¼SW¼	H.E.	0509	Samuel L. Jolley
9	SW¼SW¼, E½SW¼, SE¼NE¼, SE¼	SS.	21	Wyoming.
10	SW¼NW¼, NE¼SW¼	Cash	07725	Frances L. Weaver.
10	S½SE¼	Cash	875	Frances L. Weaver.
11	S½SW¼, SW¼SE¼	Cash	05890	William A. Weaver.
11	SE¼SE¼			
12	W½SW¼, SE¼SW¼	H.E.	1598	Ed. Deford.
12	SE¼NW¼, NE¼SW¼, W½SE¼	H.E.	2144	Edward W. Jolley.
13	N½NE¼	H.E.	735	Wesley Tabor.
13	N½NW¼			
14	N½NE¼	H.E.	516	Ernest F King.
13	N½SE¼, E½SW¼, SE¼NW¼			
13	SW¼NE¼, SE¼SE¼			
24	NE¼NE¼	H.E.	03986	Harry M. Meyers
13	SW¼NW¼			
14	S½NE¼, NE¼SE¼	H.E.	440	Grant E. Bay
14	S½SW¼, NE¼SW¼, SE¼NW¼	H.E.	1525	William A Weaver
14	SW¼NW¼			
15	SE¼NE¼	Cash	1275	William A Weaver.
14	N½NW¼			
15	N½NE¼	H.E.	80	William Hensler.
16	All	S.S.		Wyoming
17	SW¼NE¼, NW¼SE¼, NE¼SW¼, SE¼NW¼	H.E.	3082	William L. Jolley.
17	SE¼SE¼			
20	NE¼NE¼	T&S.	0187	Mary E. Jolley.
17	SW¼SE¼, SE¼SW¼			
20	NW¼NE¼, NE¼NW¼	H.E.	3071	Mariah Ann Jolley
17	NW¼SW¼			
18	NE¼SE¼	Cash	0294	Eddie W. Brown.
17	SW¼NW¼			
18	S½NE¼, NW¼SE¼	SS	173	Wyoming.
17	SW¼SW¼			
18	SE¼SE¼			
19	NE¼NE¼	H.E.	4039	Eddie W. Brown.

Original Survey.

Sec.	Subdivision.	Entry Kind.	Entry Number.	Entryman.
20	NW¼NW¼	H.E.	4039	Eddie W. Brown.
18	N½NE¼, NE¼NW¼	Cash	0402	Clarence Kysar.
18	Lots 1,2,3, SE¼NW¼	H.E.	2736	Clarence Kysar.
18	Lot 4, E½SW¼			
19	NE¼NW¼	Add. H.E.	03657	Clarence Kysar.
18	SW¼SE¼			
19	NW¼NE¼	Cash	0295	Eddie W. Brown.
19	Lots 2,3,	H.E.	3171	Alfred M. Padgett.
19	SE¼NW¼, SW¼NE¼, NW¼SE¼, NE¼SW¼	H.E.	3135	Ira C. Benson.
19	SW¼SE¼, SE¼SW¼	Add. H.E.	06104	Ira C. Benson.
19	NE¼SE¼	Cash	0906	Ira C. Benson.
19	Lot 4			
30	Lots 1,2,	H.E.	03709	Edward C. Fowlkes.
19	SE¼SE¼			
30	E½NE¼, SW¼NE¼	H.E.	4151	Alice C. Hendricks.
19	SE¼NE¼			
20	S½NW¼, SW¼NE¼	H.E.	184	William E. Tinkcorn.
20	SW¼	H.E.	2288	Ralph E. Tinkcorn.
20	N½SE¼	T&S.	0314	William E. Tinkcorn.
20	S½SE¼	Cash	832	Kirk B. Stoddard.
20	SE¼NE¼			
21	SW¼NW¼, W½SW¼	H.E.	2819	Robert T. Tate
21	N½NW¼, SE¼NW¼, NE¼SW¼	H.E.	2818	James S. Tate
21	W½NE¼, NW¼SE¼,	Cash	01231	Christofer C. Storm
21	SE¼SW¼, SW¼SE¼			
28	E½NW¼	H.E.	650	Christofer C. Storm
21	E½E½	H.E.	4309	Harry R. Marsh
22	W½SW¼, SW¼NW¼			
27	NW¼NW¼,	H.E.	3181	Alfred V. Hobart.
22	SE¼NE¼, E½SE¼			
23	SW¼NW¼	H.E.	2083	Sarepta Blore.
23	N½NW¼	Cash	1277	Ida B Gray
23	SE¼NW¼, SW¼NE¼, NW¼SE¼, NE¼SW¼	H.E.	564	Henry F. Gray
23	S½SW¼	Cash	1330	Henry F. Gray.
23	SE¼SE¼			
24	SW¼SW¼			
25	NW¼NW¼			
26	NE¼NE¼	H.E.	837	William Hoy.
23	SE¼NE¼, NE¼SE¼			
24	SW¼NW¼, NW¼SW¼	H.E.	485	William Deford.
24	NE¼NW¼, W½NE¼, NW¼SE¼	H.E.	3021	Daniel Hoy.
25	W½SW¼, SE¼SW¼, SW¼SE¼	H.E.	04027	Almiron H. Wilcox.
25	SW¼NW¼			
26	SE¼NE¼, E½SE¼	H.E.	3414	Almiron H. Wilcox.
26	NW¼NE¼, NE¼NW¼, S½NW¼	H.E.	2074	Sarah Jane Deford.
26	SW¼NE¼, NW¼SE¼, N½SW¼	H.E.	838	Chas. G. Congleton.
26	S½SW¼			
35	N½NW¼	H.E.	3250	Guy C. Prickett.
26	NW¼NW¼			
27	E½NE¼	Cash	073	Chas. G. Congleton.

Original Survey.

Sec.	Subdivision.	Entry Kind.	Entry Number.	Entryman.
27	NE¼SE¼	Cash	069	Chas. G. Congleton
27	S½NW¼, W½SW¼	H.E.	813	Frank Jolley.
27	SE¼SW¼			
34	E½NW¼, NE¼SW¼	H.E.	763	Flora Moore
28	NE¼	Cash	115	James G. Bush
28	SE¼	Cash	127	John W. Hunter.
28	SE¼SW¼			
33	NE¼NW¼	Cash	865	Wayne A. Moore.
28	NE¼SW¼	Cash	638	William A. Moore
28	SW¼SW¼			
29	SE¼SE¼			
32	N½NE¼	H.E.	3522	Young E. Selby.
28	NW¼SW¼			
29	N½SE¼, NE¼SW¼	H.E.	3546	Charles L. Tate
28	SW¼NW¼			
29	SE¼NE¼	Cash	851	Alfred V. Hobart
28	NW¼NW¼			
29	N½NE¼, SW¼NE¼	H.E.	3044	Kirk B. Stoddard.
29	SW¼SE¼, S½SW¼	Add. H.E.	03419	Fred V. Smith
29	NW¼	H.E.	3031	Mary F. Watson
29	NW¼SW¼			
30	NE¼SE¼	ADD.	03413	Charles L. Tate
30	NW¼NE¼, NE¼NW¼	H.E.	04974	Alice C. Hendricks
30	NW¼SE¼	Cash	04147	Jack T Thomson
30	Lot 4, SE¼SW¼, SW¼SE¼	H.E.	2182	George E Congleton
30	SE¼SE¼			
31	NE¼NE¼			
32	NW¼NW¼	Cash	05147	William J. Wood.
31	Lots 1,2, NE¼NW¼, NW¼NE¼	H.E.	3165	John W. Merritt
31	SE¼NW¼, S½NE¼			
32	SW¼NW¼	H.E.	0544	Eliza Jane Bryant.
32	E½NW¼, S½NE¼	H.E.	3875	Fred V. Smith
32	S½SW¼	SS	84	Wyoming
32	SE¼	Cash	1213	Ida M. Proctor
33	SW¼	Cash	1214	Ebenezer Proctor
33	S½NE¼	T&S.	1332	Chester L. Moore
33	NE¼NE¼			
34	W½NW¼, NW¼SW¼	H.E.	276	William A. Moore.
33	S½SE¼			
34	S½SW¼	H.E.	2576	Geo W. Lawerence.
34	E½NE¼			
35	SW¼NW¼	Cash	1331	Agnes J. Anderson
35	SE¼SE¼	H.E.	2516	Julia A. Brass
36	All	S.S.		Wyoming

The above Table of Patented Entries is made to accompany plat of Resurvey Township 55 North Range 65 West and is hereby approved.
Surveyor General's Office
Cheyenne Wyoming.
September 14, 1913

Charles L. Decker
Surveyor General.

B.C.B.

R.M.B.

(21)

2140

TOWNSHIP No. 55 NORTH. RANGE No. 65 WEST of the 6th Principal MERIDIAN.

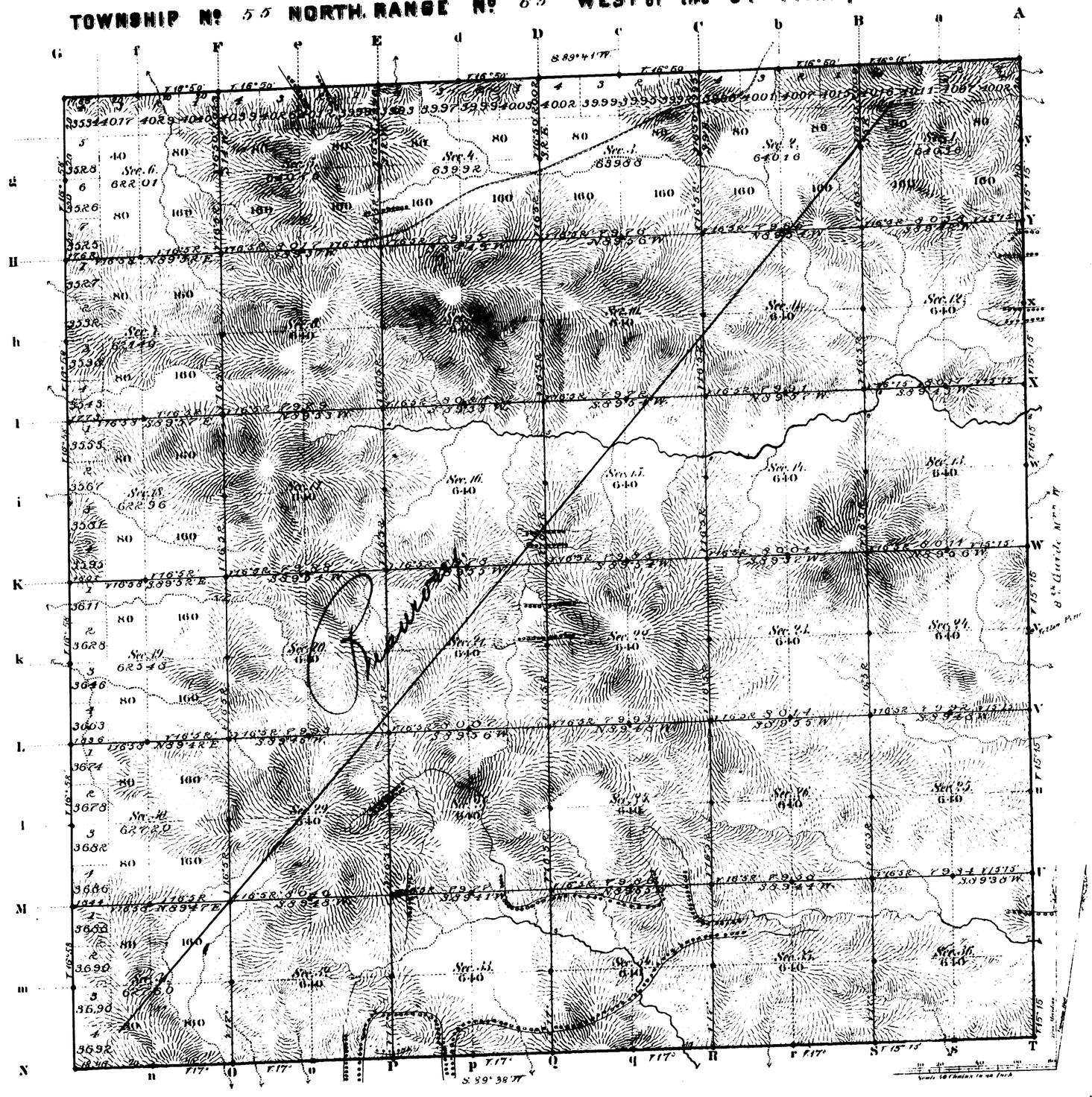

Total number of Acres 22,947.73

Surveys Designated	By Whom Surveyed	Date of Contract	Amount of Surveys Mls	Chs	Lks	When Surveyed	Magnetic Declination
S.W.N. Township lines	Ed. F. Stahle	April 22, 1882	17	77	11	May 23, 24, 1882	16° 56' East
Subdivisions	" " "	" " "	59	69	26	July 7-12 1882	16° 58 "
Connections							
8th Guide M.W.	N. J. Burnham	Octob. 20, 1881	6	00	00	Novb. 4, 1881	

The above Map of Township No. 55 North Range No. 65 West of the Sixth Principal Meridian Wyoming Territory is strictly conformable to the field notes of the survey thereof on file in this Office, which have been examined and approved

Surveyor General's Office,
Cheyenne Wyoming
July 28th 1883

Edw. C. David
Dir. Gen.l

A. Gast & Co. St. Louis Mo.

Case
55-65

(21)

Indexed

2185

8TH GUIDE MERIDIAN WEST.

From the 13th Standard Parallel N. to the North Boundary of Wyoming, between Ranges 64 & 65 W. of the 6th Principal Meridian Wyoming Territory.
Scale 40 Chains to 1 inch. Magnetic Var. E.

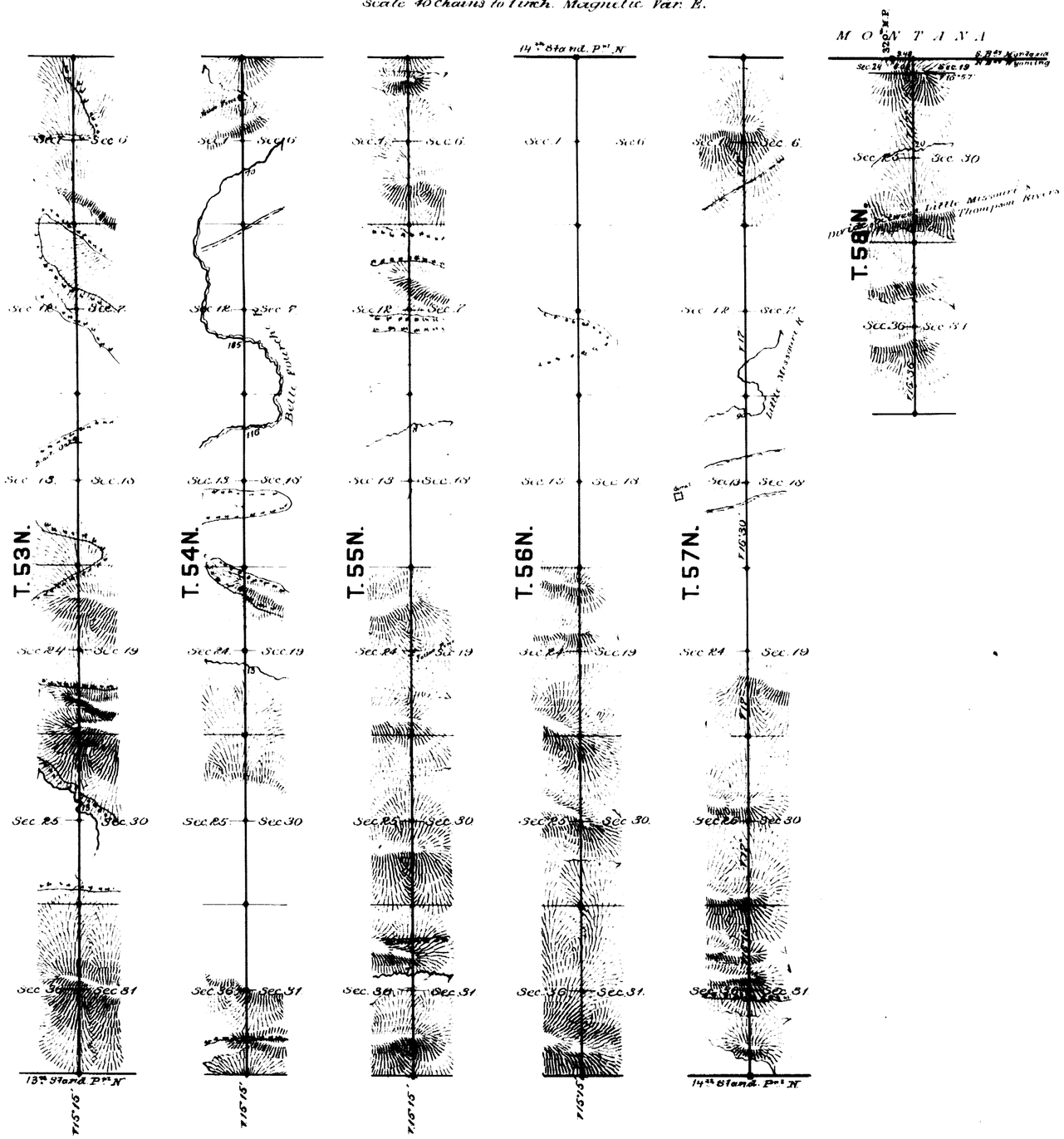

Surveys Designated	By Whom Surveyed	Date of Contract	Amount of Surveys			When Surveyed.
			Miles	Chs.	Lks.	
8th Guide Mer. W.	N J Burnham	Oct. 20th 1881	32	00	00	Nov. 3 6 1881
Connections	" " "	" " "		9	48	" " "

I hereby certify that the above diagram of the 8th Guide Meridian W. from the 13th Standard Parallel N. to the North Boundary of Wyoming, between Rs 64 & 65 W. of the 6th Principal Meridian Wyoming Territory, is strictly conformable to the field notes of the survey thereof on file in this Office, which have been examined and approved.

Surveyor General's Office,
Cheyenne Wyoming. July 13th 1883 } Edw. C. David Sur. Genl.

2185

(21)

Index

2188

50

EXTERIOR LINES.

Scale 3 miles to 1 inch. Magnetic Variation East.

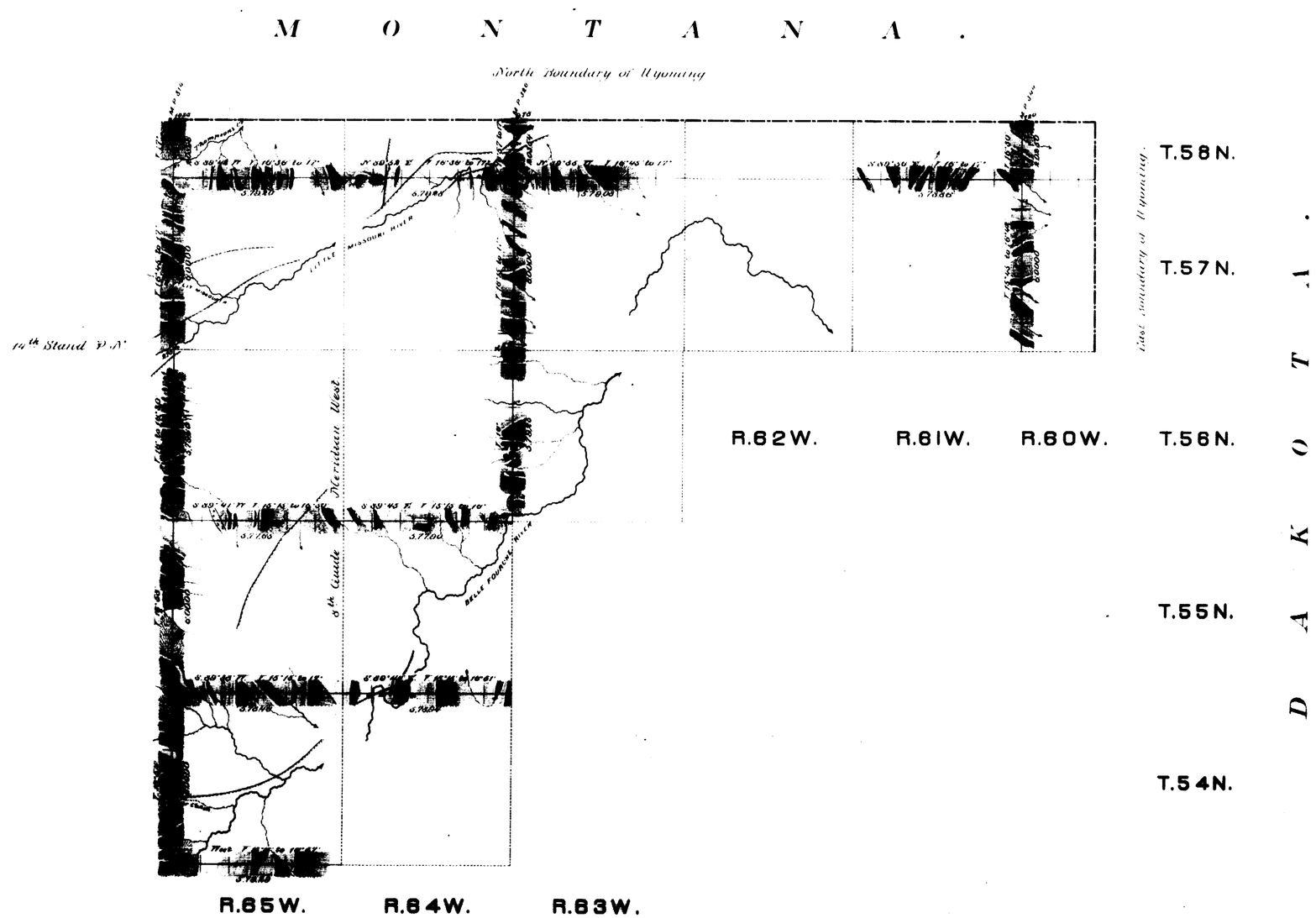

Surveys designated	By whom surveyed	Date of contract.	Amt. of surveys			When surveyed.
			mls	chs	lks	
Exterior lines	Ed. F. Stahle	April. 28, 1882	102	02	51	May 10- 27, 1882.
Connections	. . .	. . . .		27	36	. . .

I hereby certify that the above diagram of the Exterior lines of T. 57 & 58 N. R. 60, 61, 63 64 & 65 W. T. 56 N. R. 63, 64, 65 W. T. 54 & 55 N. R. 64 & 65 West of the 6th Principal Meridian, Wyoming Territory, is strictly conformable to the field notes of the survey thereof on file in this Office which have been examined and approved.

Surveyor General's Office,
Cheyenne, Wyo. July 28th 1883

Edw. C. David
Surveyor General.

1586 R