2285 (4-675a) ORIGINAL

# Resurvey Township No 55 North, Range No 66 West of the Sixth Principal Meridian, Wyoming

Survey accepted March 5, 1919.

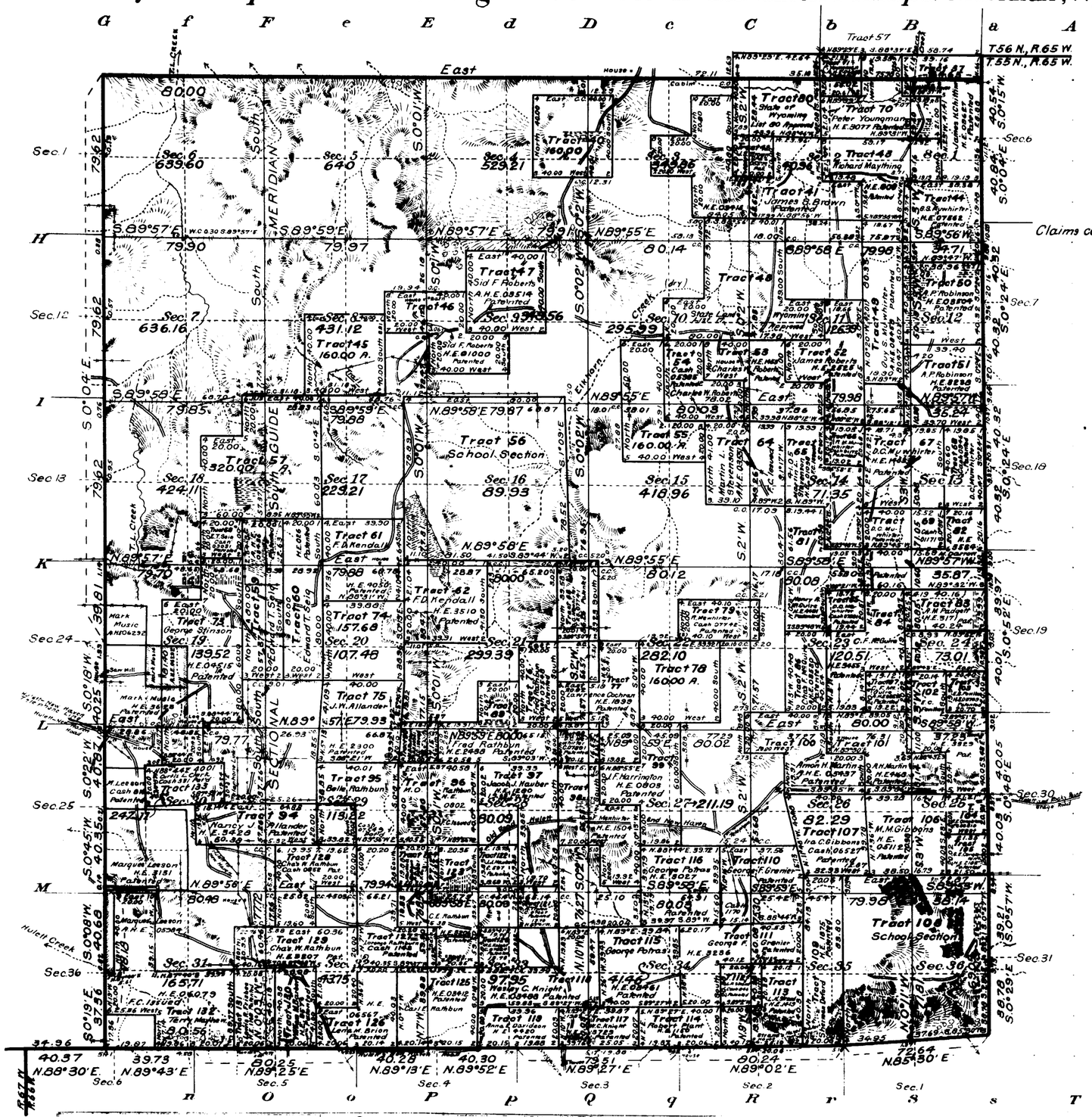


See Supplemental Plats
NE4-No 1 SW4-No 3
NW4-No 2 SE4-No 4

See Index Plat showing Segregated Tracts and Claims conforming to the resurvey with changed descriptions

Note: All entries whether patented or unpatented shown hereon as segregated tracts not tabulated on Supplemental Index Plat are intended to conform to the lines of the resurvey under their original description.

All tract segregations shown hereon represent the position and form of said tracts under the original description as referred to the original survey; located as such on the ground according to the best available evidence of their true position.

| Areas in Acres. | |
|---|---|
| Public Land | 7377.19 |
| Indian Reservation | |
| Indian Allotments | |
| Mineral Claims | |
| Water Surface | |
| Total Area | |

| Surveys Designated. | By Whom Surveyed. | Group No. | Group Date | Amount of Surveys Mls. | chs. | lks. | When Surveyed. Begun. | Completed. |
|---|---|---|---|---|---|---|---|---|
| Resurvey Subdivisions | Richards & King | 37 | March 1, 1916 | 56 | 78 | 67 | July 17, 1916 | August 16, 1916 |
| Connections | " " " | " | " " " | 11 | 29 | 85 | " " " | " " " |
| Segregated Tracts | " " " | " | " " " | 123 | 33 | 69 | Sept. 8, 1916 | Oct. 14, 1916 |
| Resurvey East Bdy. | " " " | " | " " " | 5 | 69 | 05 | August 7, 1916 | August 7, 1916 |
| Resurvey North Bdy. | " " " | " | " " " | 5 | 34 | 65 | July 20, 1916 | August 17, 1916 |
| Resurvey West Bdy. | " " " | " | " " " | 5 | 78 | 18 | July 18, 1916 | August 2, 1916 |
| Resurvey South Bdy. | " " " | " | " " " | 5 | 88 | 36 | July 28, 1916 | July 28, 1916 |
| Resurvey South Bdy. | Pidgeon & Hayden | 37 | March 25, 1915 | 5 | 88 | 36 | Sept. 22, 1915 | Nov. 6, 1915 |
| Resurvey East Bdy. | Utterback & Kelley | 22 | April 21, 1913 | 6 | 01 | 12 | June 23, 1914 | July 6, 1914 |
| Tract Survey | Albert B. Rich | 37 | March 1, 1916 | 1 | 39 | 29 | Nov. 12, 1916 | Nov. 12, 1916 |

The above map of Resurvey Township No. 55 North Range No 66 West of the Sixth Principal Meridian Wyoming, is strictly conformable to the field notes of the resurvey thereof on file in this office, which have been examined and approved.

U.S. Surveyor General's Office,
Cheyenne Wyoming February 11, 1919

Charles L. Decker
Surveyor General.

55 - 66 Triplicate plat transmitted to Sundance L.O. April 8. 1919

accession no. 2286

ORIGINAL

Survey accepted March 5, 1919.

# Supplemental Plat Nº 1.

## Resurvey NE¼ Township Nº 55 North, Range Nº 66 West of the Sixth Principal Meridian, Wyoming

Scale: 20 Chains to 1 Inch

Sec's 1, 2, 3, 10, 11, 12, 13, 14, 15

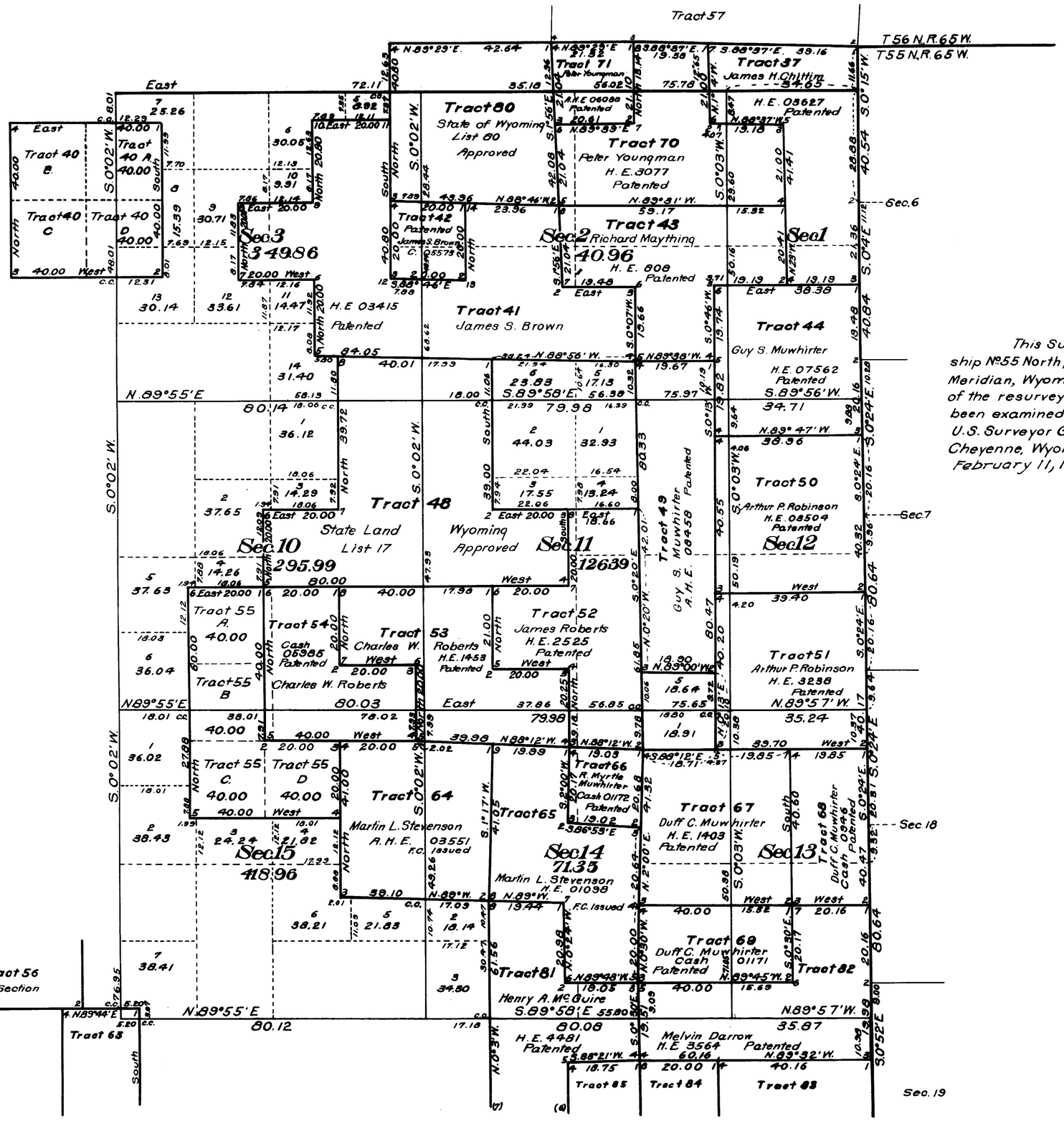


This Supplemental Plat of the Resurvey of the N. E. ¼ Township Nº 55 North, Range Nº 66 West of the Sixth Principal Meridian, Wyoming, is strictly conformable to the field notes of the resurvey thereof on file in this office, which have been examined and approved

U. S. Surveyor General's Office
Cheyenne, Wyoming
February 11, 1919

Charles L. Decker
Surveyor General

Resurvey
Richards and King
Group Nº 37

1654-B.

55 - 66

Triplicate plat transmitted to Sundance L. O. April 8, 1919.

2287

ORIGINAL

Survey accepted March 5, 1919.

# Supplemental Plat No 2

## Resurvey NW¼ Township No 55 North, Range No 66 West of the Sixth Principal Meridian Wyoming

Scale: 20 Chains to 1 Inch

Sec's 4,5,6,7,8,9,16,17,18

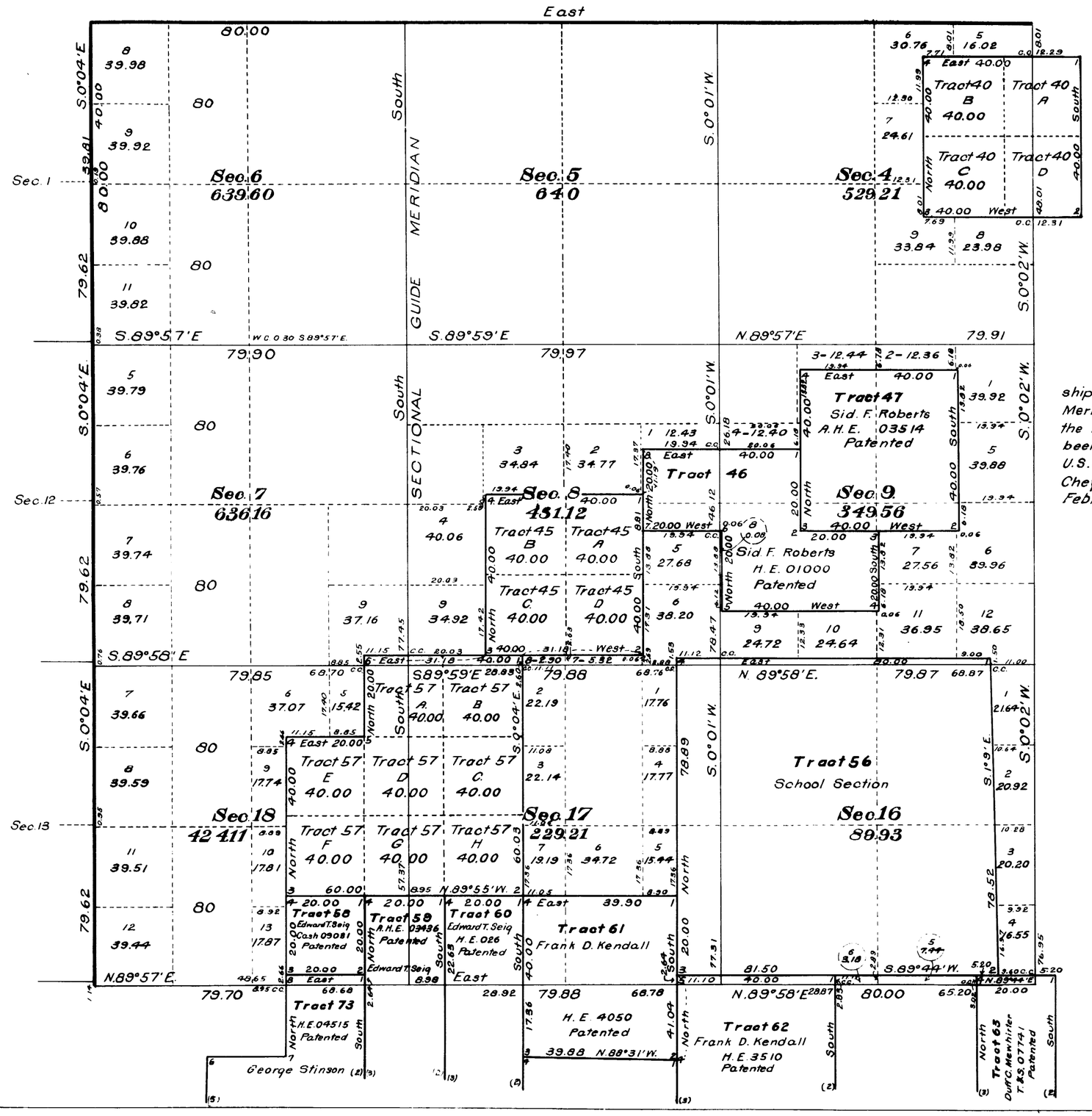


This Supplemental Plat of the Resurvey of NW¼ Township No 55 North, Range No 66 West of the Sixth Principal Meridian, Wyoming, is strictly conformable to the field notes of the resurvey thereof on file in this office, which have been examined and approved.
U.S. Surveyor General's Office
Cheyenne, Wyoming.
February 11, 1919

Charles L. Decker
Surveyor General

Resurvey
Richards and King
Group No 37

1654-C.

55 - 66

-- Triplicate plat transmitted to Sundance L.O. April 8, 1919.

2288

ORIGINAL

Survey accepted
March 5, 1919

# Supplemental Plat No. 3

## Resurvey SW¼ Township No. 55 North, Range No. 66 West of the Sixth Principal Meridian, Wyoming

Scale: 20 Chains to 1 Inch

Sec's 19, 20, 21, 28, 29, 30, 31, 32, 33

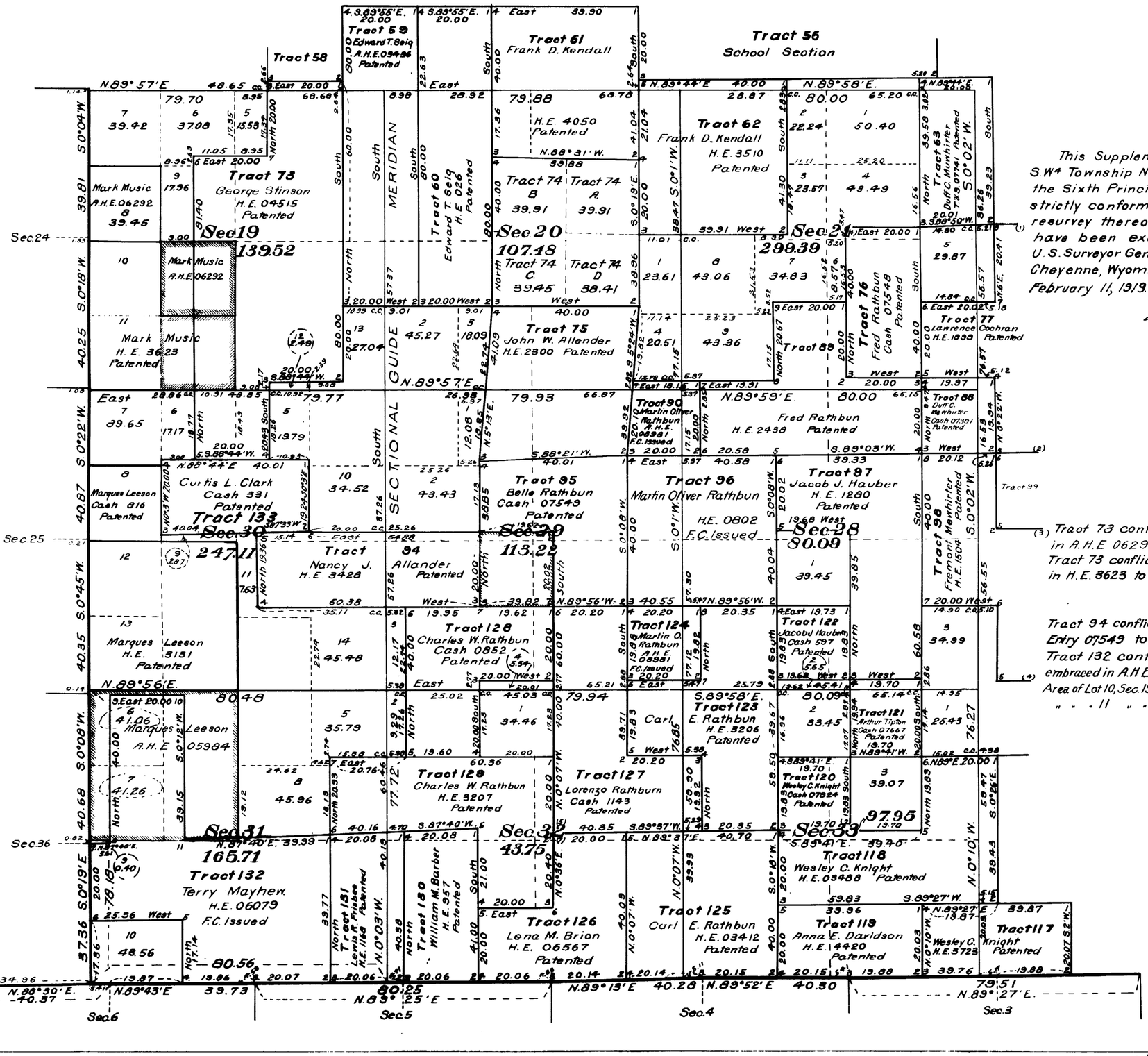


This Supplemental Plat of the Resurvey of S.W.4 Township No. 55 North, Range No. 66 West of the Sixth Principal Meridian, Wyoming, is strictly conformable to the field notes of the resurvey thereof on file in this office, which have been examined and approved.
U.S. Surveyor General's Office
Cheyenne, Wyoming
February 11, 1919.

Charles L. Decker
Surveyor General

Tract 73 conflicts with N.E.4 SW.4 Sec. 19 embraced in A.H.E 06292 to the extent of 21.95 Acres.
Tract 73 conflicts with SE.4 SW.4 Sec. 19, embraced in H.E. 3623 to the extent of 21.86 Acres.

Tract 94 conflicts with Tract 95, defining Cash Entry 07549 to the extent of 39.26 Acres.
Tract 132 conflicts with Lots 6, 7, & E½ NE.4 embraced in A.H.E. 05984 to the extent of 78.73 Acres.
Area of Lot 10, Sec. 19 is 39.49 acres.
" " " 11 " " " 39.52 "

Resurvey
Richards and King
Group No. 37

1654-D.

55 - 66 Triplicate plat transmitted to Sundance L.O. April 8, 1919

2289 Supplemental Plat Nº5

ORIGINAL

Survey accepted March 5, 1919

# Index Diagram

## Resurvey Township Nº 55 North, Range Nº 66 West of the Sixth Principal Meridian, Wyoming

Group Nº 37

### Segregated Tracts

| Re-survey Tract Number | Original Survey T. | R. | Sec. | Subdivisions | Entry Kind | Entry Number | Status in Land Office | Entryman |
|---|---|---|---|---|---|---|---|---|
| 37 | 55 | 66 | 1 | Lots 1, 2, SE¼ NE¼, NE¼ SE¼ | H E | 03627 | Patented | James H. Chittim |
| 40 | " | " | 3 | SW¼NE¼, NW¼SE¼, NE¼SW¼, SE¼NW¼ | H.E. | 04697 | Canceled | John Eselstime |
| 41 | " | " | 1 | SW¼ SW¼ | | | | |
| | " | " | 2 | SE¼NW¼, N½SW¼, SE¼SW¼, S½SE¼, NE¼SE¼ | H.E. | 03415 | Patented | James S. Brown |
| 42 | " | " | 2 | NW¼SE¼ | Cash | 05573 | Patented | James S. Brown |
| 43 | " | " | 1 | N½SW¼, SE¼SW¼, NW¼ SE¼ | H.E. | 808 | Patented | Richard Maything |
| 44 | " | " | 1 | S½ SE¼ | | | | |
| | " | " | 12 | N½ NE¼ | H.E | 07562 | Patented | Guy S. Muwhirter |
| 45 | " | " | 8 | SE¼ | H.E. | 4419 | Canceled | John B. Simpkins |
| 46 | " | " | 9 | NE¼SW¼, NW¼SE¼, S½SE¼ | H E. | 01000 | Patented | Sid. F. Roberts |
| 47 | " | " | 9 | SE¼NE¼, NE¼SE¼ | | | | |
| | " | " | 10 | NW¼SW¼, SW¼NW¼ | A.H.E. | 03514 | Patented | Sid. F. Roberts |
| 48 | " | " | 11 | N½SE¼, N½SW¼, W½NE¼, E½NW¼ | S.S. | List 17 | Approved | Wyoming |
| 49 | " | " | 12 | E½NW¼, E½SW¼ | A.H.E | 08458 | Patented | Guy S. Muwhirter |
| 50 | " | " | 12 | S½ NE¼, N½ SE¼ | H.E | 03504 | Patented | Arthur P. Robinson |
| 51 | " | " | 12 | S½ SE¼ | | | | |
| | " | " | 13 | N½ NE¼ | H.E. | 3238 | Patented | Arthur P. Robinson |
| 52 | " | " | 11 | SE¼SE¼ | | | | |
| | " | " | 12 | W½ SW¼ | | | | |
| | " | " | 13 | NW¼ NW¼ | H.E. | 2525 | Patented | James Roberts |
| 53 | " | " | 11 | SW¼SE¼, SE¼SW¼ | | | | |
| | " | " | 14 | N½ NE¼ | H.E. | 1453 | Patented | Charles W. Roberts |
| 54 | " | " | 11 | SW¼SW¼ | | | | |
| | " | " | 14 | N½ NW¼ | Cash | 05985 | Patented | Charles W. Roberts |
| 55 | " | " | 10 | SE¼SE¼ | | | | |
| | " | " | 14 | SW¼ NW¼ | | | | |
| | " | " | 15 | E½NE¼ | H.E. | 05819 | Intact | Sarah E. Storm |
| 56 | " | " | 16 | All | S.S. | | Approved | Wyoming |
| 57 | " | " | 17 | NW¼, N½SW¼ | | | | |
| | " | " | 18 | SE¼NE¼, NE¼SE¼ | H.E. | 010164 | Relinquished | William A. Davenport |
| 58 | " | " | 18 | SE¼SE¼ | Cash | 09031 | Patented | Edward T. Seig |
| 59 | " | " | 17 | SW¼SW¼ | | | | |
| | " | " | 20 | W½NW¼, NW¼SW¼ | A.H.E. | 03436 | Patented | Edward T. Seig |
| 60 | " | " | 17 | SE¼SW¼ | | | | |
| | " | " | 20 | E½NW¼, NE¼SW¼ | H.E. | 026 | Patented | Edward T. Seig |
| 61 | " | " | 17 | S½ SE¼ | | | | |
| | " | " | 20 | N½ NE¼ | H.E. | 4050 | Patented | Frank D. Kendall |
| 62 | " | " | 21 | NW¼ | H.E. | 3510 | Patented | Frank D. Kendall |
| 63 | " | " | 22 | E½NW¼ | T&S | 07741 | Patented | Duff C. Mewhirter |
| 64 | " | " | 14 | SW¼NE¼, SE¼NW¼, NE¼SW¼, NW¼SE¼ | A.H.E | 03551 | F.C. Issued | Martin L. Stevenson |
| 65 | " | " | 13 | W½SW¼ | | | | |
| | " | " | 14 | SE¼NE¼, NE¼SE¼ | H.E. | 01098 | F.C. Issued | Martin L. Stevenson |
| 66 | " | " | 13 | SW¼NW¼ | Cash | 01172 | Patented | R. Myrtle Muwhirter |
| 67 | " | " | 13 | SW¼NE¼, NW¼SE¼, NE¼SW¼, SE¼NW¼ | H.E | 1403 | Patented | Duff C. Muwhirter |
| 68 | " | " | 13 | SE¼NE¼, NE¼SE¼ | Cash | 0946 | Patented | Duff C. Muwhirter |
| 69 | " | " | 13 | SW¼SE¼, SE¼SW¼ | Cash | 01171 | Patented | Duff C. Muwhirter |
| 70 | " | " | 1 | Lot 3, S½NW¼, SW¼NE¼ | H.E. | 3077 | Patented | Peter Youngman |
| 71 | " | " | 1 | Lot 4 | A.H.E | 06088 | Patented | Peter Youngman |
| 73 | " | " | 19 | SE¼, E½NE¼, SW¼NE¼ | | | | |
| | " | " | 30 | NW¼NE¼ | H.E. | 04515 | Patented | George Stinson |
| 74 | " | " | 20 | S½ NE¼, N½ SE¼ | H.E. | 06796 | Intact | Hazel Kendall |
| 75 | " | " | 20 | S½ SE¼ | | | | |
| | " | " | 29 | N½ NE¼ | H.E. | 2300 | Patented | John W. Allander |
| 76 | " | " | 22 | W½ SW¼ | Cash | 07548 | Patented | Fred Rathbun |
| 77 | " | " | 22 | W½ SE¼, SE¼SW¼ | | | | |
| | " | " | 27 | NW¼NE¼ | H.E. | 1899 | Patented | Lawrence Cochran |
| 78 | " | " | 22 | E½SE¼ | | | | |
| | " | " | 23 | W½ SW¼ | H.E. | 0804 | Canceled | Zella Lee Harrington |
| 79 | " | " | 23 | S½ NW¼ | Cash | 07742 | Patented | Reva Mewhirter |
| 80 | " | " | 2 | Lots 1, 2, S½NE¼ | S.S. | List 80 | Approved | Wyoming |
| 81 | " | " | 14 | SE¼SE¼ | | | | |
| | " | " | 23 | E½NE¼ | | | | |
| | " | " | 24 | NW¼NW¼ | H.E. | 4481 | Patented | Henry A. McGuire |
| 82 | " | " | 13 | SE¼SE¼ | | | | |
| | " | " | 24 | N½NE¼, NE¼NW¼ | H.E. | 3564 | Patented | Melvin Darrow |
| 83 | " | " | 24 | S½ NE¼ | H.E. | 3171 | Patented | Alfred M. Padgett |
| 84 | 55 | 66 | 24 | SE¼NW¼, NE¼SW¼, W½SW¼ | H.E. | 3455 | Patented | Charles F. McGuire |
| 85 | " | " | 24 | SW¼NW¼ | Cash | 07391 | Patented | Duff C. Mewhirter |
| 86 | " | " | 23 | E½SE¼ | A.H.E | 03530 | Patented | Charles F. McGuire |
| 87 | " | " | 24 | SE¼SW¼ | A.H.E | 03530 | Patented | Charles F. McGuire |
| 88 | " | " | 27 | NE¼NW¼ | Cash | 07391 | Patented | Duff C. Mewhirter |
| 89 | " | " | 21 | SE¼SE¼ | | | | |
| | " | " | 27 | NW¼NW¼ | | | | |
| | " | " | 28 | N½ NE¼ | H.E | 2438 | Patented | Fred Rathbun |
| 90 | " | " | 28 | NE¼NW¼ | A.H.E | 08981 | F.C. Issued | Martin Oliver Rathbun |
| 94 | " | " | 29 | NW¼SE¼, N½SW¼ | | | | |
| | " | " | 30 | NE¼SE¼ | H.E | 3428 | Patented | Nancy J. Allander |
| 95 | " | " | 28 | SW¼NW¼, NW¼SW¼ | | | | |
| | " | " | 29 | SE¼NE¼, NE¼SE¼ | Cash | 07549 | Patented | Belle Rathbun |
| 96 | " | " | 28 | SE¼NW¼, SW¼NE¼, NW¼SE¼, NE¼SW¼ | H.E | 0802 | F.C. Issued | Martin Oliver Rathbun |
| 97 | " | " | 27 | SW¼NW¼, W½SW¼ | | | | |
| | " | " | 28 | SE¼NE¼ | H.E. | 1280 | Patented | Jacob J. Hauber |
| 98 | " | " | 27 | SE¼NW¼, NE¼SW¼, W½SE¼ | H.E | 1504 | Patented | Fremont Mewhirter |
| 99 | " | " | 27 | E½NE¼, SW¼NE¼, NE¼SE¼ | H.E | 0803 | Patented | James F. Harrington |
| 100 | " | " | 25 | SW¼NW¼ | | | | |
| | " | " | 26 | N½NE¼, SE¼NE¼ | A.H.E | 05437 | Patented | Amon H. Martin |
| 101 | " | " | 25 | N½NW¼, SE¼NW¼, SW¼NE¼ | H.E | 4168 | Patented | Amon H. Martin |
| 102 | " | " | 24 | SW¼SE¼ | | | | |
| | " | " | 25 | N½ NE¼, SE¼NE¼ | H.E | 3329 | Patented | Edward C. Fowlkes |
| 103 | " | " | 24 | SE¼SE¼ | H.E. | 03709 | Patented | Edward C. Fowlkes |
| 104 | " | " | 25 | NE¼SE¼ | A.H.E | 03519 | F.C. Issued | George E. Congleton |
| 105 | " | " | 25 | SE¼SE¼ | H.E | 2182 | Patented | George E. Congleton |
| 106 | " | " | 25 | W½SE¼, E½SW¼ | H.E | 05112 | Patented | Margaret M. Gibbons |
| 107 | " | " | 25 | W½ SW¼ | | | | |
| | " | " | 26 | E½SE¼ | Cash | 06527 | Patented | Ira C. Gibbons |
| 108 | " | " | 36 | All | S.S. | | Approved | Wyoming |
| 109 | " | " | 35 | E½NE¼, E½SE¼ | H.E. | 1875 | Patented | Sherman Deford |
| 110 | " | " | 26 | SW¼SE¼, SE¼SW¼ | | | | |
| | " | " | 35 | NW¼NE¼, NE¼NW¼ | Cash | 1170 | Patented | George F. Grenier |
| 111 | " | " | 35 | S½NW¼, SW¼NE¼, NW¼SW¼ | H.E | 3236 | Patented | George F. Grenier |
| 112 | " | " | 35 | NE¼SW¼ | Cash | 846 | Patented | Lewis H. Strand |
| 113 | " | " | 35 | W½ SE¼, SE¼SW¼ | H.E. | 1419 | Patented | Lewis H. Strand |
| 114 | " | " | 34 | SE¼SE¼ | | | | |
| | " | " | 35 | SW¼SW¼ | H.E | 1150 | Patented | Robert Plant |
| 115 | " | " | 34 | S½ NE¼, N½SE¼ | H.E. | 03461 | Patented | George Potras |
| 116 | " | " | 26 | SW¼SW¼ | | | | |
| | " | " | 27 | SE¼SE¼ | | | | |
| | " | " | 34 | NE¼NE¼ | | | | |
| | " | " | 35 | NW¼NW¼ | H.E. | 3027 | Patented | George Potras |
| 117 | " | " | 34 | SW¼SE¼, SE¼SW¼ | H.E | 3723 | Patented | Wesley C. Knight |
| 118 | " | " | 33 | NE¼SE¼ | | | | |
| | " | " | 34 | SE¼NW¼, N½SW¼ | H.E | 03488 | Patented | Wesley C. Knight |
| 119 | " | " | 33 | SE¼SE¼ | | | | |
| | " | " | 34 | SW¼SW¼ | H.E | 4420 | Patented | Anna E. Davidson |
| 120 | " | " | 33 | SE¼ NE¼ | Cash | 07824 | Patented | Wesley C. Knight |
| 121 | " | " | 34 | NW¼ NW¼ | Cash | 07667 | Patented | Arthur Tipton |
| 122 | " | " | 28 | SE¼SE¼ | Cash | 597 | Patented | Jacob J. Hauber |
| 123 | " | " | 28 | SW¼SE¼ | | | | |
| | " | " | 33 | W½ NE¼, NE¼NW¼ | H.E | 3206 | Patented | Carl E. Rathbun |
| 124 | " | " | 28 | SE¼ SW¼ | A.H.E | 08981 | F.C. Issued | Martin Oliver Rathbun |
| 125 | " | " | 33 | W½SE¼, E½SW¼ | H.E | 03412 | Patented | Carl E. Rathbun |
| 126 | " | " | 32 | SE¼SE¼ | | | | |
| | " | " | 33 | W½SW¼ | H.E. | 06567 | Patented | Lena M. Brion |
| 127 | " | " | 28 | SW¼SW¼ | | | | |
| | " | " | 33 | W½NW¼, SE¼NW¼ | Cash | 1143 | Patented | Lorenzo Rathburn |
| 128 | " | " | 29 | S½ SE¼ | | | | |
| | " | " | 32 | NW¼NE¼ | Cash | 0852 | Patented | Charles W. Rathbun |
| 129 | " | " | 32 | SE¼NW¼, S½NE¼, NE¼SE¼ | H.E. | 3207 | Patented | Charles W. Rathbun |
| 130 | " | " | 32 | W½SE¼ | H.E | 957 | Patented | William M. Barber |
| 131 | " | " | 32 | E½SW¼ | H.E | 1168 | Patented | Lewis R. Frisbee |
| 132 | " | " | 31 | W½NE¼, NE¼SW¼, NW¼SE¼, E½SE¼ | | | | |
| | " | " | 32 | W½SW¼ | H.E. | 06079 | F.C. Issued | Terry Mahew |
| 133 | " | " | 30 | SE¼NW¼, SW¼NE¼ | Cash | 331 | Patented | Curtis L. Clark. |

This Index Diagram of the segregated claims in Township Nº 55 North, Range Nº 66 West of the Sixth Principal Meridian Wyoming, has been prepared in conformity with the field notes of the resurvey thereof on file in this office, and is hereby approved.

U. S. Surveyor General's Office
Cheyenne, Wyoming
February 11, 1919

Charles L. Decker
Surveyor General

### Claims Conforming to the Lines of the Resurvey with Changed Description

| Description by Resurvey T. | R. | Sec. | Subdivisions | Description by Original Survey T. | R. | Sec. | Subdivisions | Entry Kind | Entry Number | Status in Land Office | Entryman |
|---|---|---|---|---|---|---|---|---|---|---|---|
| 55 | 66 | 19 | Lot 8, NE¼SW¼ | 55 | 66 | 19 | Lot 2, NE¼SW¼ | A.H.E | 06292 | Intact | Mark Music |
| | | 19 | Lots 10, 11, SE¼SW¼ | | | 19 | Lots 3, 4, SE¼SW¼ | H.E. | 3623 | Patented | Mark Music |
| | | 30 | Lot 8 | | | 30 | Lot 2 | Cash | 816 | Patented | Marques Leeson |
| | | 30 | Lots 12, 13, E½SW¼ | | | 30 | Lots 3, 4, E½SW¼ | H.E. | 3131 | Patented | Marques Leeson |
| | | 31 | Lots 7, 6, E½NW¼ | | | 31 | Lots 1, 2, E½NW¼ | A.H.E | 05984 | Intact | Marques Leeson |

1654-E

55 - 66

Duplicate plat transmitted Sundance L.O. April 8, 1919.

2290

ORIGINAL

Survey accepted March 5, 1919.

# Supplemental Plat No 4

## Resurvey SE¼ Township No 55 North, Range No 66 West of the Sixth Principal Meridian, Wyoming

Scale: 20 Chains to 1 Inch

Sec's 22, 23, 24, 25, 26, 27, 34, 35, 36

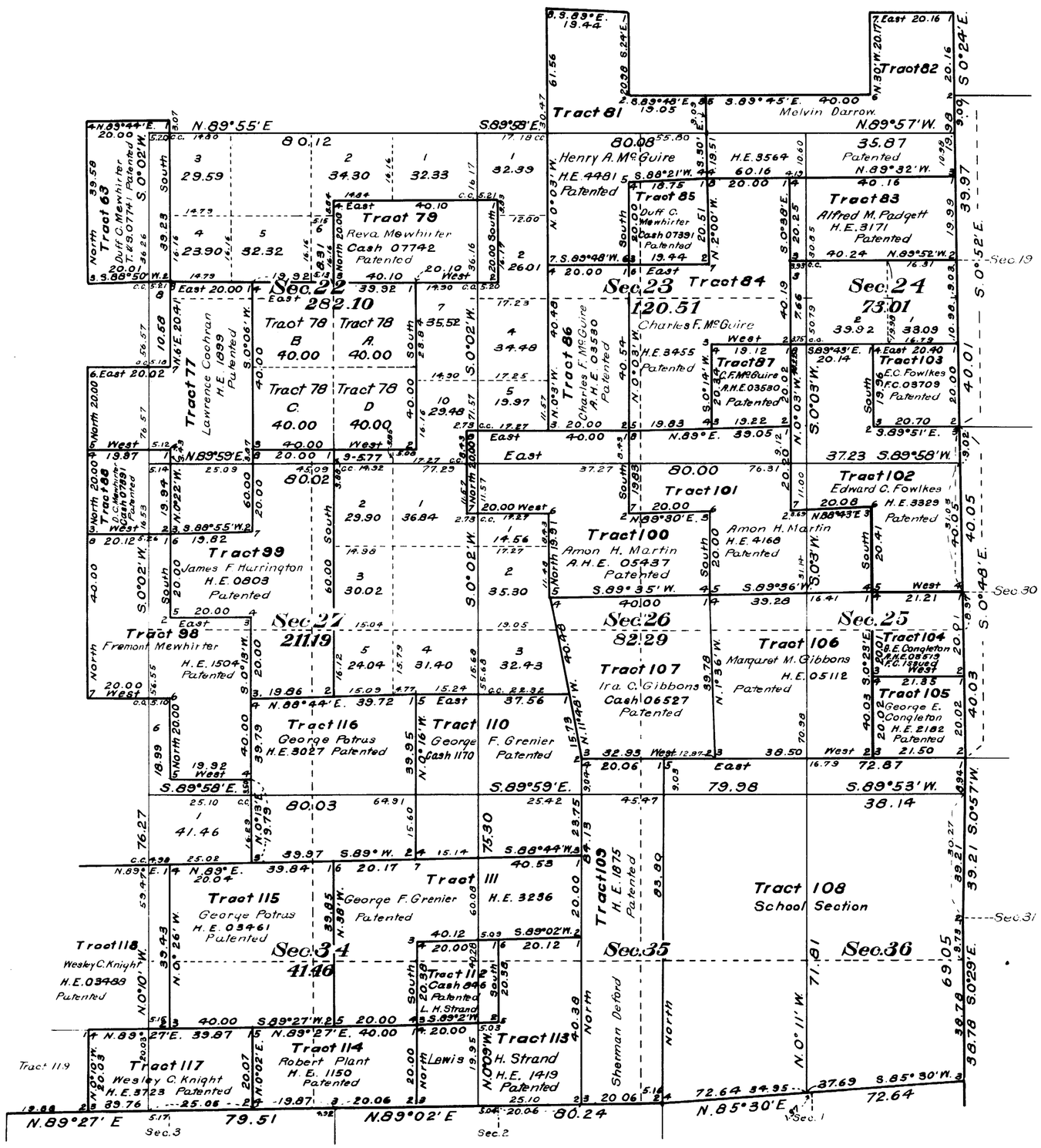


This Supplemental Plat of Resurvey SE¼ Township No 55 North, Range No 66 West of the Sixth Principal Meridian, Wyoming, is strictly conformable to the field notes of the resurvey thereof on file in this office, which have been examined and approved.

U.S. Surveyor General's Office
Cheyenne Wyoming
February 11, 1919

Charles L. Decker
Surveyor General

Resurvey
Richards and King
Group No 37

1654-F

55 - 66

Triplicate plat transmitted by Gen. Land Off. L.O. April 8, 1919.

2291

Accepted November 28, 1919.

ORIGINAL

# Supplemental Plat No. 6

## Section 31, Resurvey Township No. 55 North, Range No. 66 West of the Sixth Principal Meridian, Wyoming

Group No. 37 Richards and King

Scale, 10 Chains to an Inch

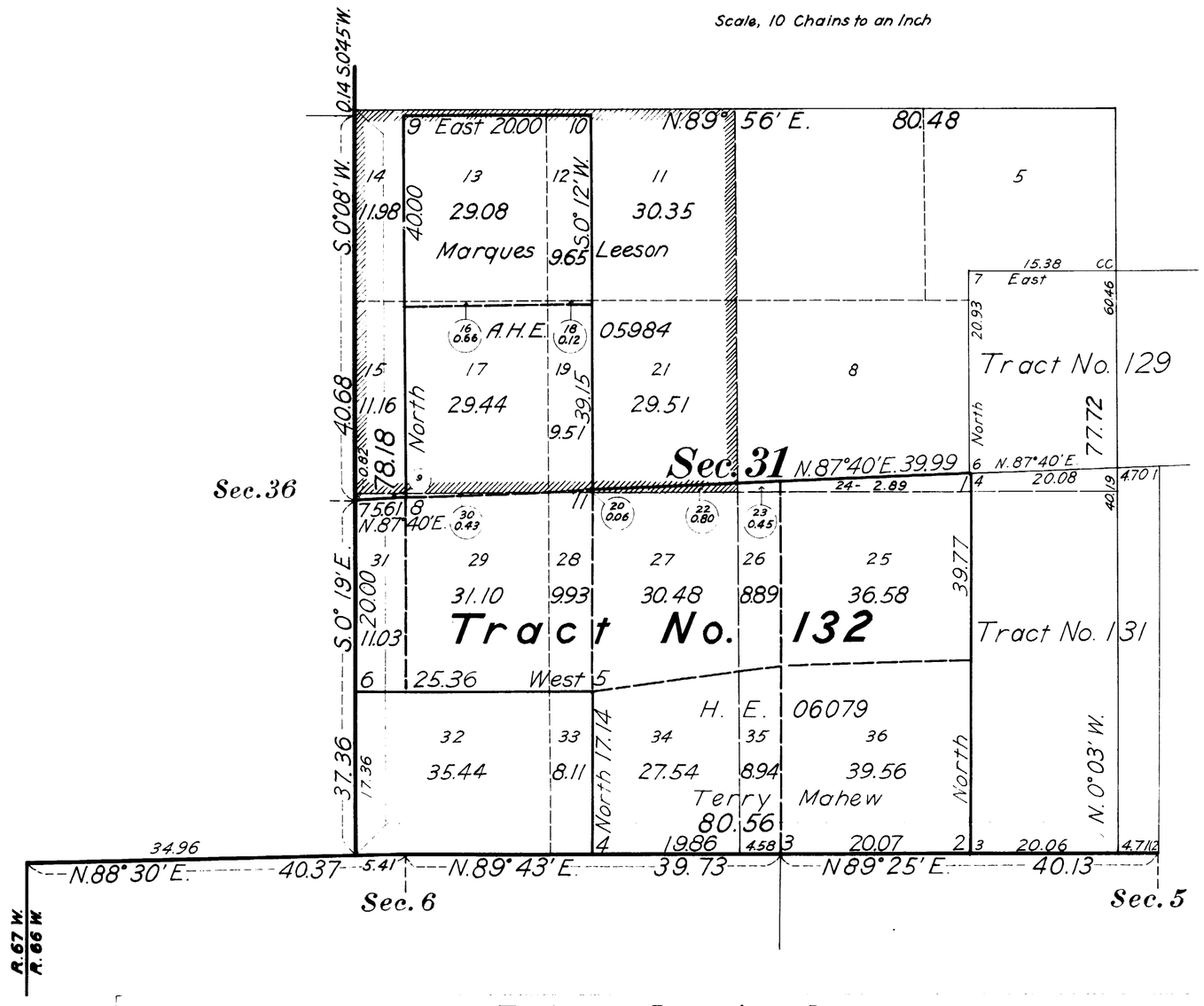


This Supplemental Plat of Section 31, T. 55 N., R. 66 W., 6th P.M., resurvey approved February 11, 1919, is prepared in accordance with directions given in Commissioner's letter "E", dated November 3, 1919, for the purpose of further subdividing Sec. 31, into legal subdivisions or fractional lots in order to permit the description of the conflict between Sundance Series, Homestead Entries 05984 and 06079. in terms of legal subdivisions or fractional lots, and is hereby approved.

U. S. Surveyor General's Office,
Cheyenne, Wyoming, November 1[illegible], 1919.

Charles L. Decker
Surveyor General.

### Table of Equivalent Descriptions

| DESCRIPTION BY ORIGINAL SURVEY | | | | | | | DESCRIPTION BY RESURVEY | | | | DESCRIPTION BY PRESENT PLAT | | | |
|---|---|---|---|---|---|---|---|---|---|---|---|---|---|---|
| ENTRY Kind | No. | Status in L.O. | Entryman | Subdivisions | Sec. | T. | R. | Subdivisions | Sec. | T. | R. | Subdivisions | Sec. | T. | R. |
| AHE | 05984 | Intact | Marques Leeson | Lot 1 | 31 | 55 | 66 | Lot 6 | 31 | 55 | 66 | Lots 13, 14 | 31 | 55 | 66 |
| | | | | Lot 2 | " | " | " | Lot 7 | " | " | " | Lots 15, 16, 17 | | " | " |
| | | | | NE4 NW4 | " | " | " | NE4 NW4 | " | " | " | Lots 11, 12 | | " | " |
| | | | | SE4 NW4 | " | " | " | SE4 NW4 | " | " | " | Lots 18, 19, 20, 21, 22 | | " | " |
| HE | 06079 | Intact | Terry Mahew | NW4 NE4 | 31 | 55 | 66 | Tract No. 132 | 55 | 66 | | Lots 12, 13, 16, 18 | 31 | 55 | 66 |
| | | | | SW4 NE4 | " | " | " | | | | | Lots 17, 19, 30 | | " | " |
| | | | | NE4 SW4 | " | " | " | | | | | Lot 31 | | " | " |
| | | | | NW4 SE4 | " | " | " | | | | | Lots 20, 28, 29 | | " | " |
| | | | | NE4 SE4 | " | " | " | | | | | Lots 22, 23, 26, 27 | | " | " |
| | | | | SE4 SE4 | " | " | " | | | | | Lots 34, 35 | | " | " |
| | | | | NW4 SW4 | 32 | " | " | | | | | Lots 24, 25 | | " | " |
| | | | | SW4 SW4 | " | " | " | | | | | Lot 36 | | " | " |

A.H.E. 05984, Marques Leeson, and H.E. 06079, Terry Mahew, segregated as Tract 132, conflict with each other as to Lots 12, 13, 16, 17, 18, 19, 20 and 22 or an area equal to 79.32 Acres

NHT

1654-G

55 - 66 Trans to Sundance Jan 13, 1919

accession no. 2292

Supplemental Plat No. 7.

# Section 19 Resurvey Township No. 55 North, Range No. 66 West of the Sixth Principal Meridian, Wyoming

Group No. 37 Richards and King

Scale: 20 Chains to 1 Inch

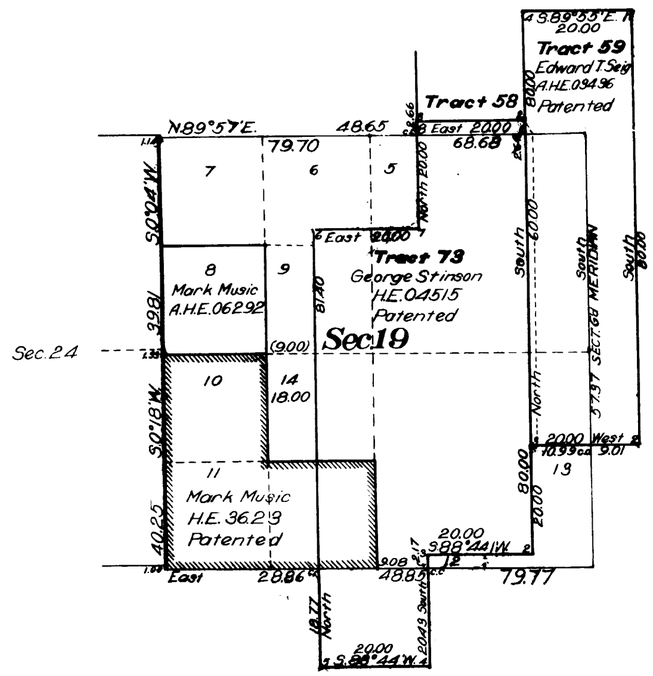


THIS SUPPLEMENTAL PLAT NO. 7, RESURVEY OF TOWNSHIP NO. 55 NORTH, RANGE NO. 66 WEST, OF THE SIXTH PRINCIPAL MERIDIAN, WYOMING, IS PREPARED IN ACCORDANCE WITH DIRECTIONS GIVEN IN COMMISSIONER'S LETTER "E" SUNDANCE 06292, DATED MARCH 21, 1921, FOR THE PURPOSE OF REMOVING FROM THE RECORD THE INDICATED CONFORMATION OF PART OF ADDITIONAL HOMESTEAD ENTRY 06292, OF MARK MUSIC, TO THE NE¼SW¼ SECTION 19, T. 55 N., R. 66 W., AS SHOWN ON SUPPLEMENTAL PLAT NO. 3, OF THE RESURVEY APPROVED FEBRUARY 11, 1919; AND FOR THE PURPOSE OF PLATTING AS LOT 14, THAT PART OF THE NE¼SW¼ SECTION 19, NOT IN CONFLICT WITH SEGREGATED TRACT NO. 73: AND IS HEREBY APPROVED.

OFFICE OF U. S. SURVEYOR GENERAL,

CHEYENNE, WYOMING, OCTOBER 6, 1921.

Charles L. Decker
Surveyor General.

1654-H

Compiled Oct. 20, 1921

55 - 66

Issued Newcastle Oct. 24, 1921

(22)

2284

.33

# TOWNSHIP No. 55 NORTH. RANGE No. 66 WEST of the 6th Principal MERIDIAN.

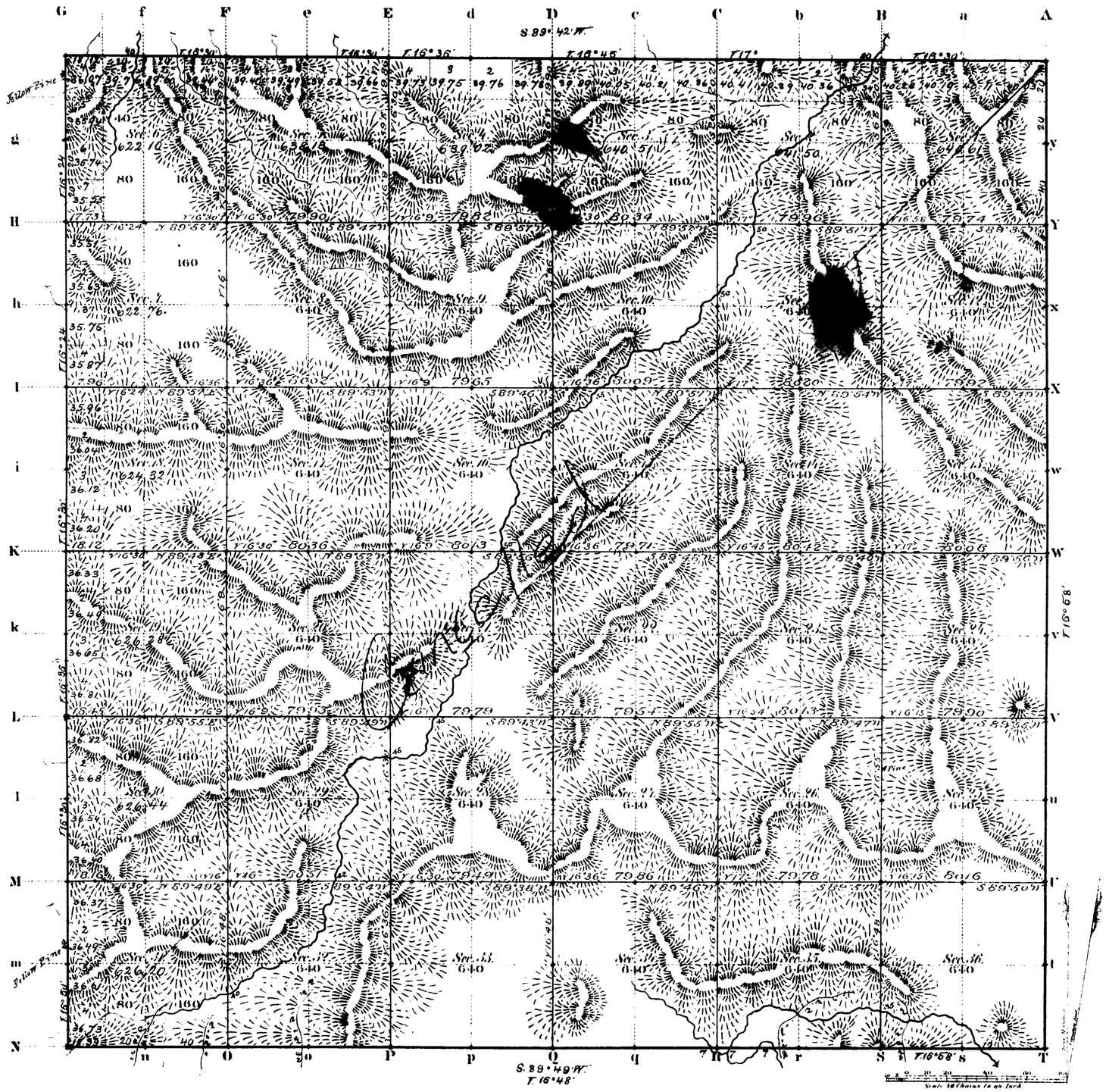


Total number of Acres 229.47.87

| Surveys Designated | By Whom Surveyed | Date of Contract | Amount of Surveys M. | Ch. | Lk. | When Surveyed | Magnetic Declination |
|---|---|---|---|---|---|---|---|
| W. & N. Township lines | W. F. Reilly | July 19, 1882 | 11 | 78 | 12 | Nov. 1st 1882 | 16° 35' E. at st. |
| Subdivisions | " " " | " " " | 59 | 69 | 66 | Nov. 28-30, 1882 | 16° 45' " |
| Connections | | | | | | | |
| S. Township L. | W. F. Berson | " " | 5 | 78 | 39 | Sept. 1, 1882 | |
| E. Township L. | Ed. F. Stahle | April 22, 1882 | 6 | 00 | 00 | May 5, 1882 | |

The above Map of Township No. 55 North Range No. 66 West of the Sixth Principal Meridian Wyoming Territory is strictly conformable to the field notes of the survey thereof on file in this Office, which have been examined and approved

Surveyor Generals Office,
Cheyenne Wyoming
August 27th 1883

Edw. C. David
" Surv. Genl.

1654

A. Gast & Co. St. Louis Mo.

Land
55-66

(22) Indians

2320

35

# EXTERIOR LINES.

*Magnetic Variation East.* *Scale 3 miles to one inch*




T. 56 N.

T. 55 N.

R. 68 W. R. 67 W. R. 66 W.

| Surveys Designated | By Whom Surveyed | Date of Contract | Amount of Surveys Mls | Chs | Lks | When Surveyed | |
|---|---|---|---|---|---|---|---|
| Exterior lines | M. F. Reilly | July 19th 1882 | 47 | 69 | 41 | Nov 1-6 | 1882 |
| Connections | " " | " " " | | 14 | 10 | " " | " |

I hereby certify that the above diagram of the exterior lines of Tps 55 & 56 N; Rgs 66, 67, & 68 W of the 6th Principal Meridian, Wyoming Territory, is strictly conformable to the field notes of the survey thereof on file in this Office, which have been examined and approved.

Surveyor General's Office
Cheyenne, Wyoming
August 24th 1883

Edw. C. Dawes Sur. Gen.

1667