ORIGINAL

2309

(4-675 a)

Survey accepted Oct. 28, 1918 - G.L.O.

Resurvey Township No. 55 North Range No. 67 West of the Sixth Principal Meridian Wyoming

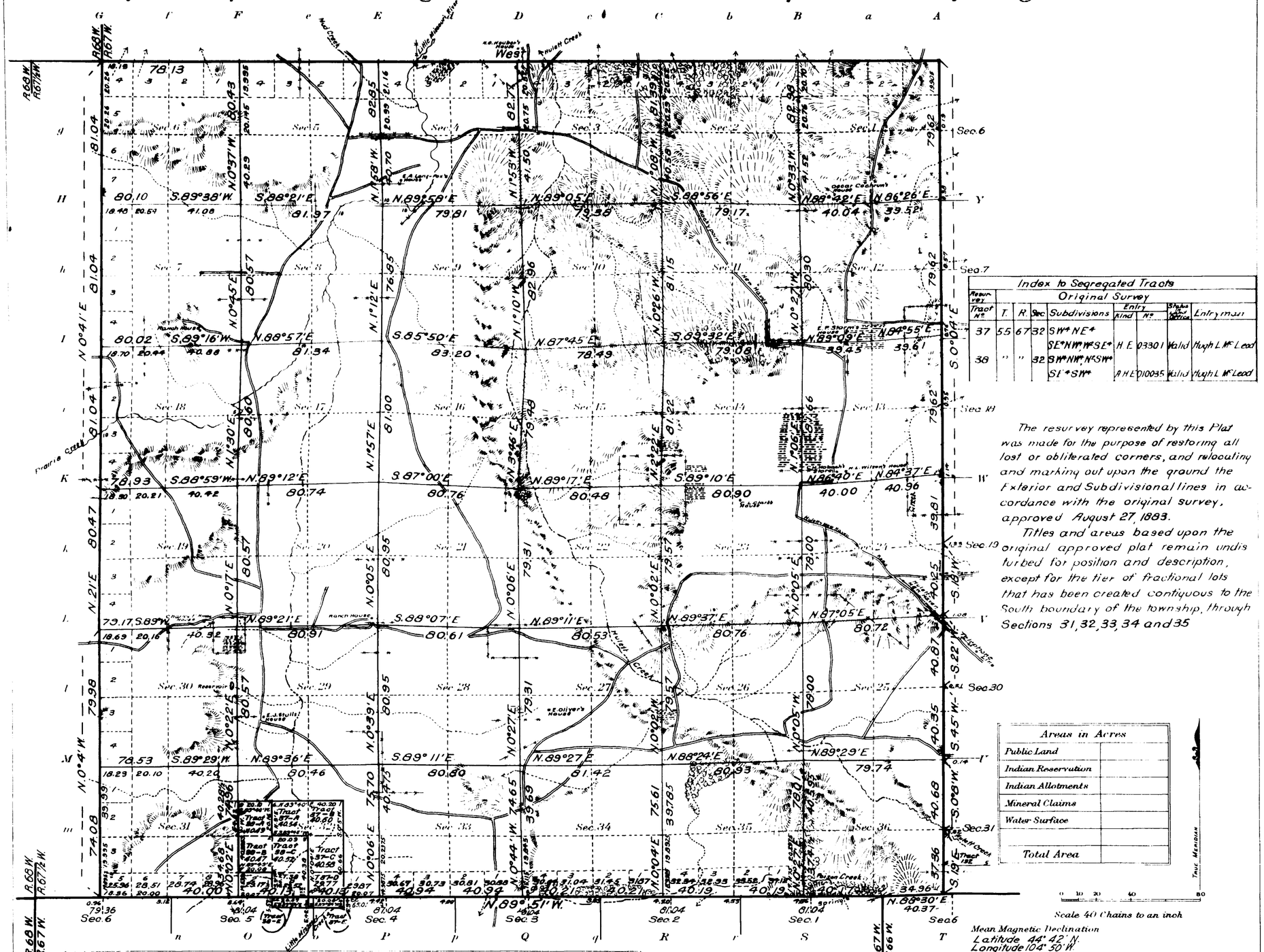

Index to Segregated Tracts								
Resurvey	Original Survey							
Tract No.	T.	R.	Sec.	Subdivisions	Entry Kind	Entry No.	Status of Entry Office	Entry man
37	55	67	32	SW¼ NE¼ SE¼ NW¼ W½ SE¼	H.E.	03301	Valid	Hugh L. McLeod
38	"	"	32	SW¼ NW¼ N½ SW¼ SE¼ SW¼	A.H.E.	010035	Valid	Hugh L. McLeod

The resurvey represented by this Plat was made for the purpose of restoring all lost or obliterated corners, and relocating and marking out upon the ground the Exterior and Subdivisional lines in accordance with the original survey, approved August 27, 1883.

Titles and areas based upon the original approved plat remain undisturbed for position and description, except for the tier of fractional lots that has been created contiguous to the South boundary of the township, through Sections 31, 32, 33, 34 and 35

Areas in Acres	
Public Land	
Indian Reservation	
Indian Allotments	
Mineral Claims	
Water Surface	
Total Area	

Scale 40 Chains to an inch

Mean Magnetic Declination
Latitude 44° 42' N.
Longitude 104° 50' W.

Surveys Designated	By Whom Surveyed	Group No.	Group Date	Amount of Surveys Mls.	chs.	lks.	When Surveyed Begun	Completed
Resurvey Subdivisions	Richards and King	38	March 27, 1915 March 1, 1916	6	0	0	11	October 27, 1915	November 2, 1916
Resurvey North Bdy.	" "	"	" "	5	78	13	October 10, 1916	October 14, 1916
Resurvey West Bdy.	" "	"	" "	5	77	65	October 22, 1915	November 2, 1916
Resurvey South Bdy.	" "	"	" "	5	46	68	October 21, 1915	October 11, 1916
Segregated Tracts	" "	"	" "	4	02	26½	November 3, 1916	November 4, 1916
Resurvey East Bdy.	" "	37	March 1, 1916	5	78	18	July 18, 1916	August 2, 1916
Resurvey South Bdy.	Pidgeon and Hayden	"	March 25, 1916		34	96	Sept. 22, 1915	Nov. 6, 1915

Resurvey of The above map of Township No. 55 North Range No. 67 West of the Sixth Principal Meridian Wyoming is strictly conformable to the field notes of the resurvey thereof on file in this office, which have been examined and approved

U. S. Surveyor General's Office.
Cheyenne Wyoming December 20, 1917

Charles L. Decker
Surveyor General.

Triplicate copy of plat sent to Sundance L.O. Dec. 31, 1918

1661 - A

55 - 67

(22)

(31)

2708

TOWNSHIP No 55 NORTH. RANGE No 67 WEST of the 6th Principal MERIDIAN.

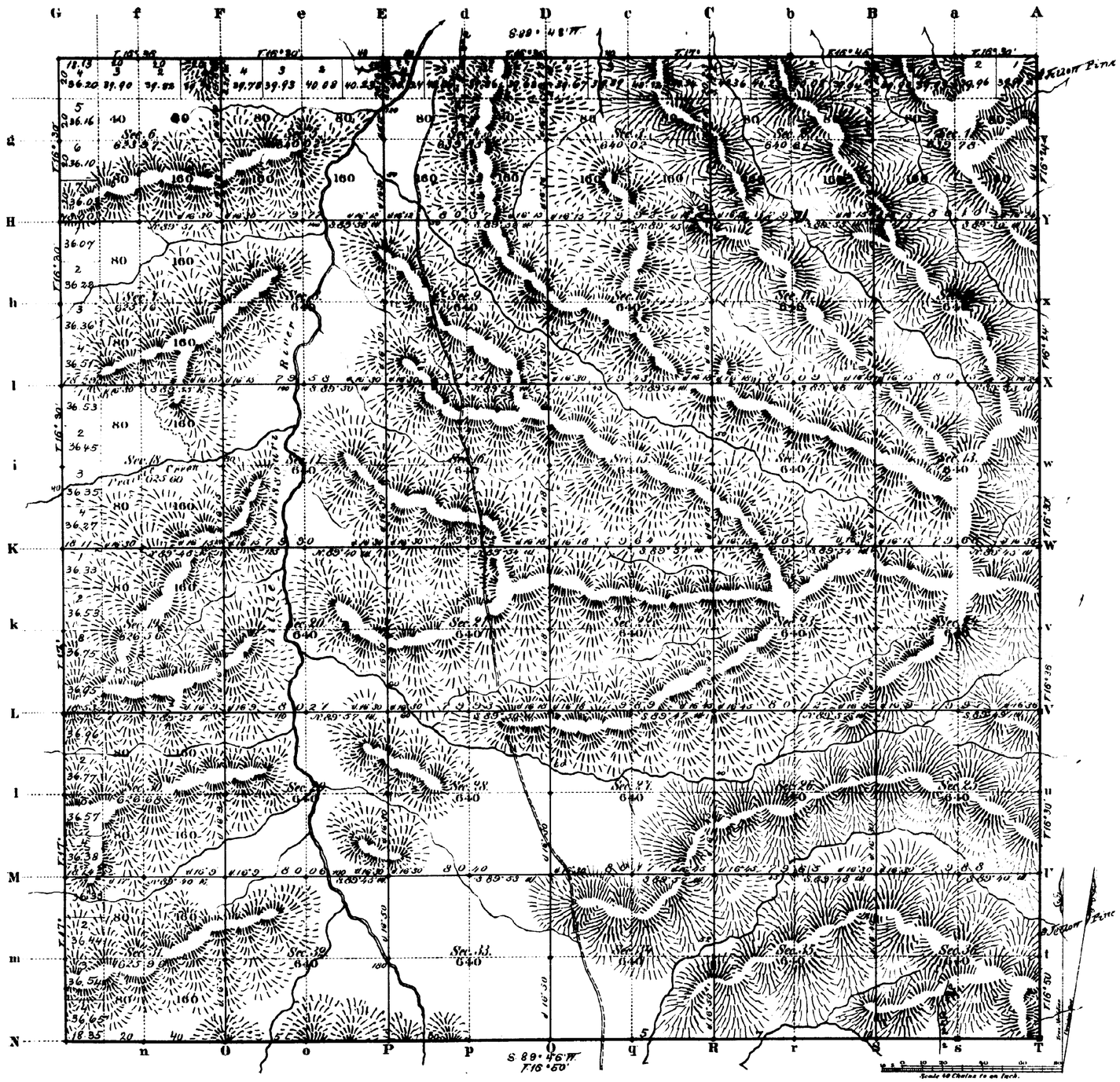

Total number of Acres 22954.21

Surveys Designated	By Whom Surveyed	Date of Contract	Amount of Surveys Mile	Ch	Lks	When Surveyed	Magnetic Declination
E. & W. Township lines	M. F. Reilly	July 19, 1882	17	78	13	Nov. 1 & 4, 1882	16° 35' East
Subdivisions	" " "	" " "	59	70	29	May 24 & 25, 1883	16° 30' "
Connections							
& Township	W. F. Burbott	" " "	5	78	35	Sept. 7, 1882	

The above Map of Township No 55 North Range No 67 West of the Sixth Principal Meridian Wyoming Territory is strictly conformable to the field notes of the survey thereof on file in this Office, which have been examined and approved

Surveyor General's Office,
Cheyenne Wyoming
August 27th 1883

Edw. C. Davis
Dep. Surv.

1661

A. Gast & Co. St. Louis Mo.

55 - 67

(22)

2320

EXTERIOR LINES.

Magnetic Variation East. *Scale 3 miles to one inch*



T. 56 N.

T. 55 N.

R. 68 W. R. 67 W. R. 66 W.

Surveys Designated	By Whom Surveyed	Date of Contract	Amount of Surveys Mls	Chs	Lks	When Surveyed
Exterior lines	M. F. Reilly	July 19th 1882	47	69	41	Nov 1-6 1882
Connections	" "	" " "		14	10	" " "

I hereby certify that the above diagram of the exterior lines of Tps 55 & 56 N; Rgs 66, 67, & 68 W. of the 6th Principal Meridian, Wyoming Territory, is strictly conformable to the field notes of the survey thereof on file in this Office, which have been examined and approved.

Surveyor General's Office
Cheyenne Wyoming
August 27th 1883

Edw. C. David Surv. Genl.

1667