2168

(4-675 a)

Resurvey Township No. 56 North, Range No. 61 West of the Sixth Principal Meridian Wyoming

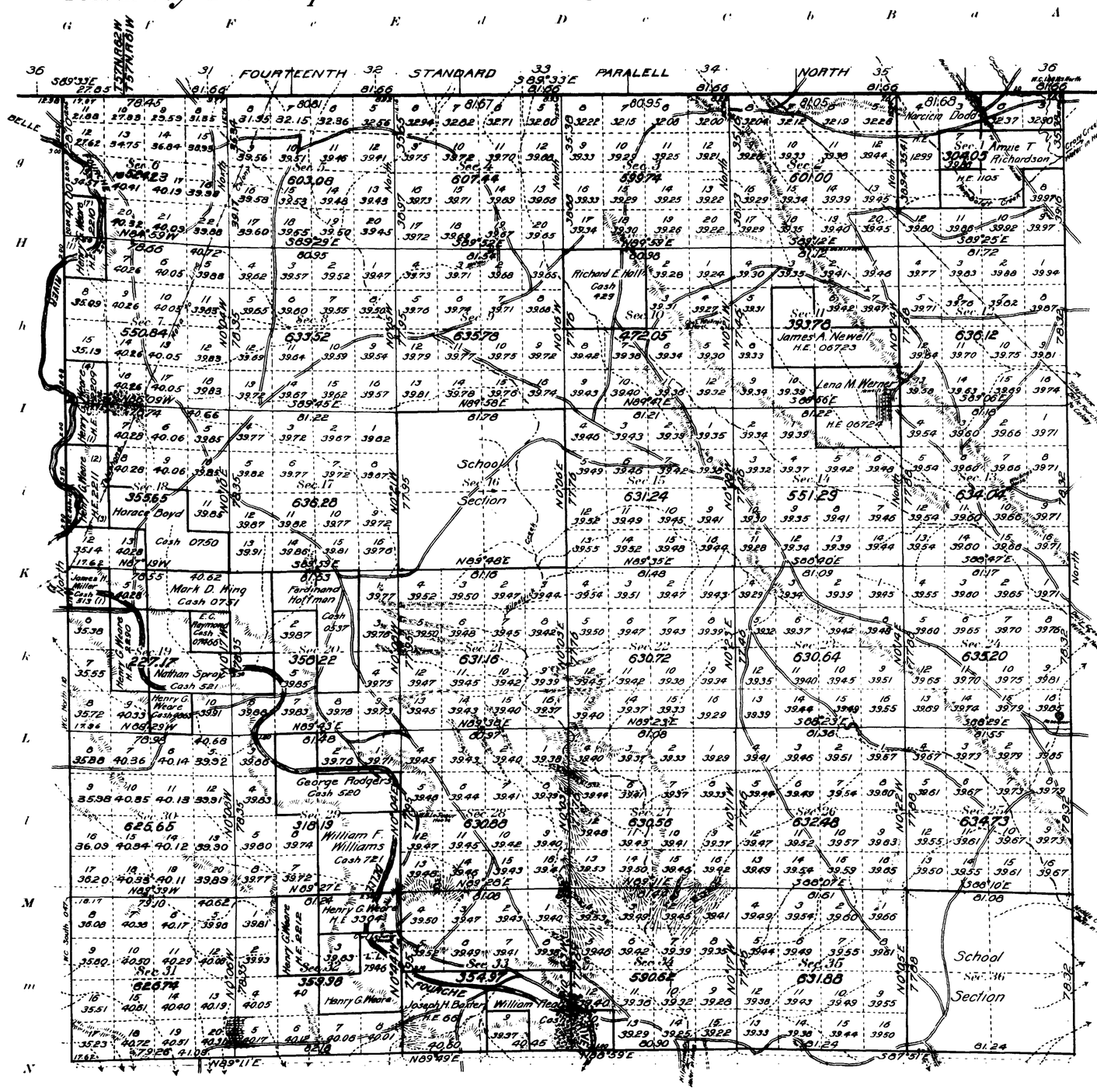

TABLE OF PATENTED ENTRIES

Original Survey

Sec	Subdivision	Entry Kind	Entry Number	Entryman
1	S½NE¼,NW¼SE¼,NE¼SW¼	HE	1105	Amzie T Richardson
1	Lots 3,4,S½W½NW¼			
	NW¼SW¼	HE	1299	Narcicia Dodd
6	Lot 7			
7	Lot 1	HE	2210	Henry G. Weare
7	Lot 4			
18	Lot 1	HE	2209	Henry G Weare
10	NW¼	Cash	429	Richard E. Hall
11	S½SE¼			
14	N½NE¼	HE	06724	Lena M. Werner
11	SE¼NW¼,NE¼SW¼,N½SE¼	HE	06723	James A Newell
16	All	SS		Wyoming
18	Lots 2,3	HE	2211	Henry G. Weare
18	NE¼SW¼,NW¼SE¼,S½SE¼	Cash	0750	Horace Boyd
19	Lot 1		513	James H Miller
19	SE¼NW¼,NE¼SW¼	HE	2290	Henry G Weare
19	SE¼NE¼	Cash	07466	E.C. Raymond
19	SW¼SE¼	Cash	4863	Henry G. Weare
19	SW¼NE¼,N½SE¼			
20	NW¼SW¼	Cash	521	Nathan Spray
19	N½NE¼			
20	W½NW¼	Cash	0751	Mark D. King
20	NE¼NW¼,W½NE¼,NW¼SE¼	Cash	0537	Ferdinand Hoffman
29	E½NW¼,S½NE¼	Cash	520	George Rodgers
29	SE¼	Cash	721	William F. Williams
32	N½NE¼	HE	3304	Henry G. Weare
32	E½NW¼	HE	2212	Henry G. Weare
32	N½SE¼,SE¼NE¼	LL	7946	Henry G Weare
33	SW¼	HE	66	Joseph H. Baxter
33	N½SE¼,SE¼SE¼			
34	SW¼SW¼	Cash	530	William Read
36	All	SS		Wyoming

Areas in Acres	
Public Land	18519.92
Indian Reservation	
Indian Allotments	
Mineral Claims	
Water Surface	
Total Area	

Scale 40 Chains to an inch

Mean Magnetic Declination
Latitude 44°48'N
Longitude 104°07'W

Surveys Designated	By Whom Surveyed	Group No.	Group Date	Amount of Surveys Mls.	chs.	lks.	When Surveyed Begun	Completed
Resurvey Subdivision Lines	Pidgeon & Richards	15	Nov. 8, 1912	59	25	00	Sept. 4, 1913	Sept. 19, 1913
Resurvey E. Township Line	" "	"	"	05	66	14	Aug. 27, 1913	Aug. 27, 1913
Resurvey S. Township Line	" "	"	"	06	05	87	July 16, 1913	July 17, 1913
Resurvey W. Township Line	" "	"	"	05	68	10	July 17, 1913	July 17, 1913
Resurvey N. St. Par. North	" "	"	"	06	04	61	July 28, 1913	July 28, 1913
Connections	" "	"	"	00	43	45	Sept. 4, 1913	Sept. 19, 1913

The above map of resurvey Township No. 56 North Range No. 61 West of the Sixth Principal Meridian Wyoming is strictly conformable to the field notes of the survey thereof on file in this office, which have been examined and approved

U. S. Surveyor General's Office.
Cheyenne, Wyoming, November 24, 1914

Charles L. Decker
Surveyor General.

1576 A

56 - 61

2167

TOWNSHIP No 56 NORTH RANGE No 61 WEST of the 6th Principal MERIDIAN.

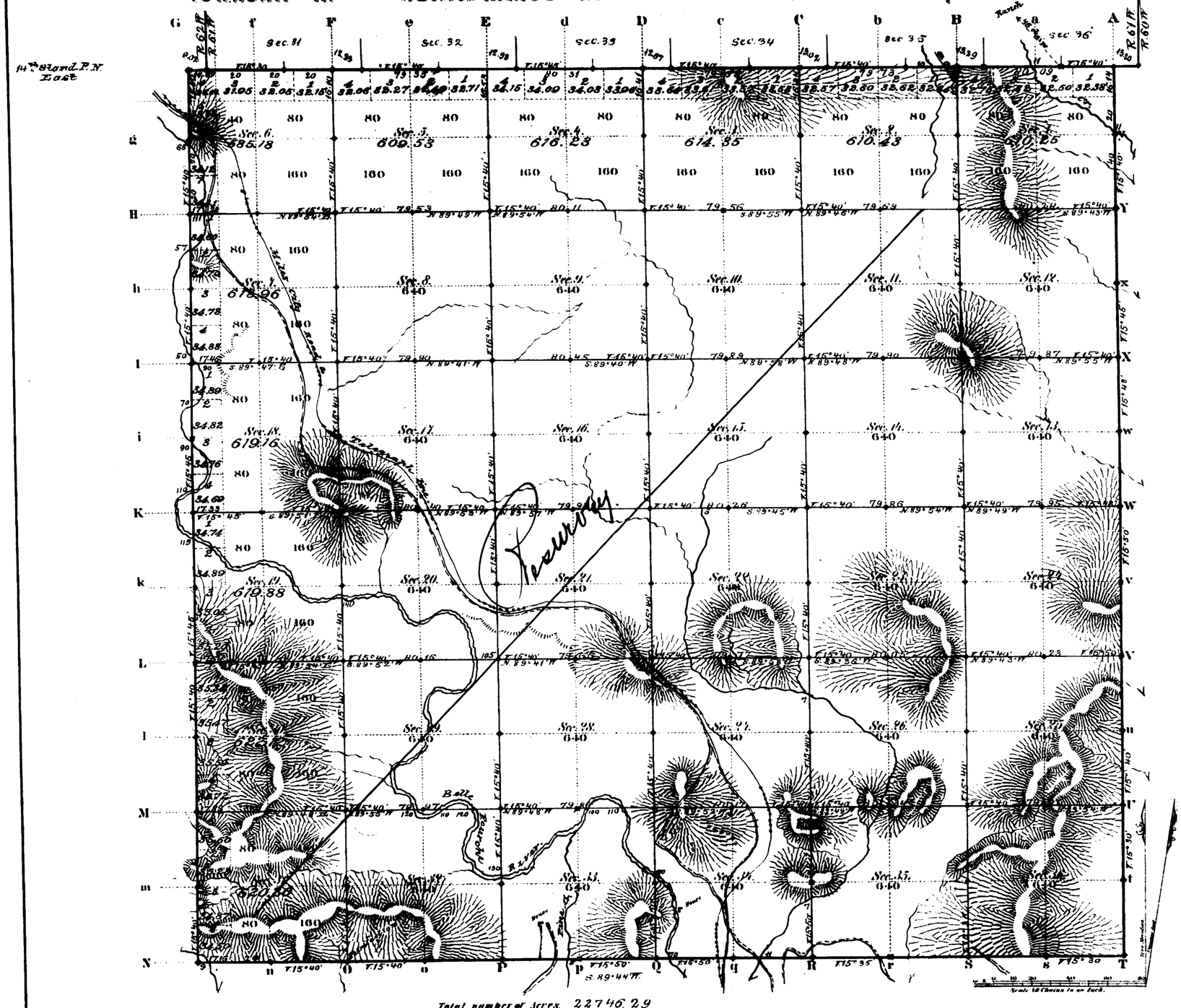

Total number of Acres. 22746.29

Surveys Designated	By Whom Surveyed	Date of Contract	Amount of Surveys Mile	Ch.	Lks.	When Surveyed	Magnetic Declination
W. & E. Township lines	N. J. Burnham	Oct. 20, 1881	11	72	04	May 6 & 8, 1882	15° 42' East
Subdivisions	" " "	" " "	59	48	91	June 15-22, 1882	15° 40' " "
Connections	" " "	" " "		64	29	" " "	
S. Township l	" " "	" " "	5	77	16	Nov. 16, 1881	
14th Stand. P. N.	" " "	" " "	5	75	82	May 6, 1882	

The above Map of Township No 56 North Range No 61 West of the Sixth Principal Meridian Wyoming Territory is strictly conformable to the field notes of the survey thereof on file in this Office, which have been examined and approved.

Surveyor General's Office,
Cheyenne Wyoming
July 18th 1883

Edw. C. Davis
Sur. Gen.l

A. Gast & Co. St. Louis Mo.

1576

Care
56-61

ORIGINAL

Ac. 6962

TOWNSHIP 56 NORTH, RANGE 61 WEST OF THE SIXTH PRINCIPAL MERIDIAN, WYOMING.

SUPPLEMENTAL PLAT OF SECTION 21

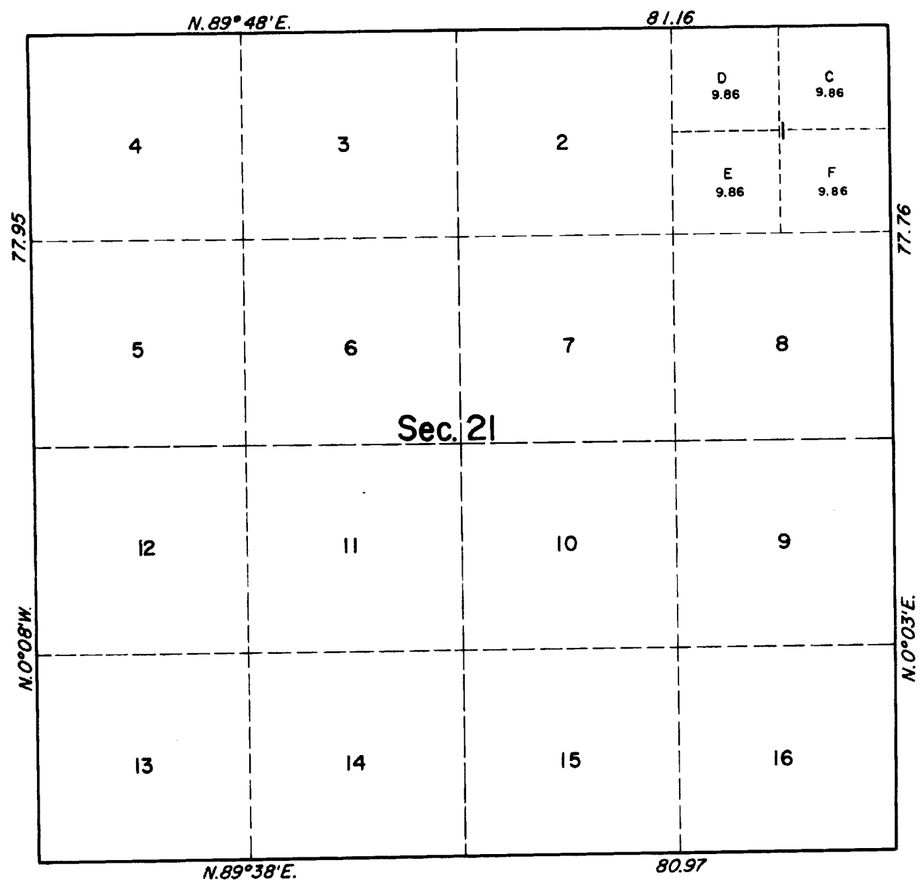

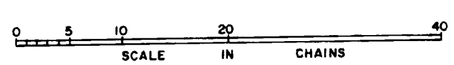

This supplemental plat of section 21, T. 56 N., R. 61 W., Sixth Principal Meridian, Wyoming, shows by protraction a subdivision of original lot 1 into "C", "D", "E", and "F" areas, and is based on the plat approved November 24, 1914, and the plat accepted August 13, 1962.

This plat was prepared for the purpose of providing a subdivisional description of the mineral estate reserved from Patent No. 963299, issued July 16, 1925, under the Act of December 29, 1916 (30 Stat. 862).

UNITED STATES DEPARTMENT OF THE INTERIOR
BUREAU OF LAND MANAGEMENT
Washington, D. C. May 13, 1964

This plat, showing amended lottings, is based upon the official records, and having been correctly prepared in accordance with the regulations, is hereby accepted.

For the Director

Chief, Division of Engineering

Filed with Land Office June 4, 1964

1576-E

56-61

ORIGINAL

Ac. 6960

TOWNSHIP 56 NORTH, RANGE 61 WEST OF THE SIXTH PRINCIPAL MERIDIAN, WYOMING.

SUPPLEMENTAL PLAT OF SECTIONS 7, 8, & 17

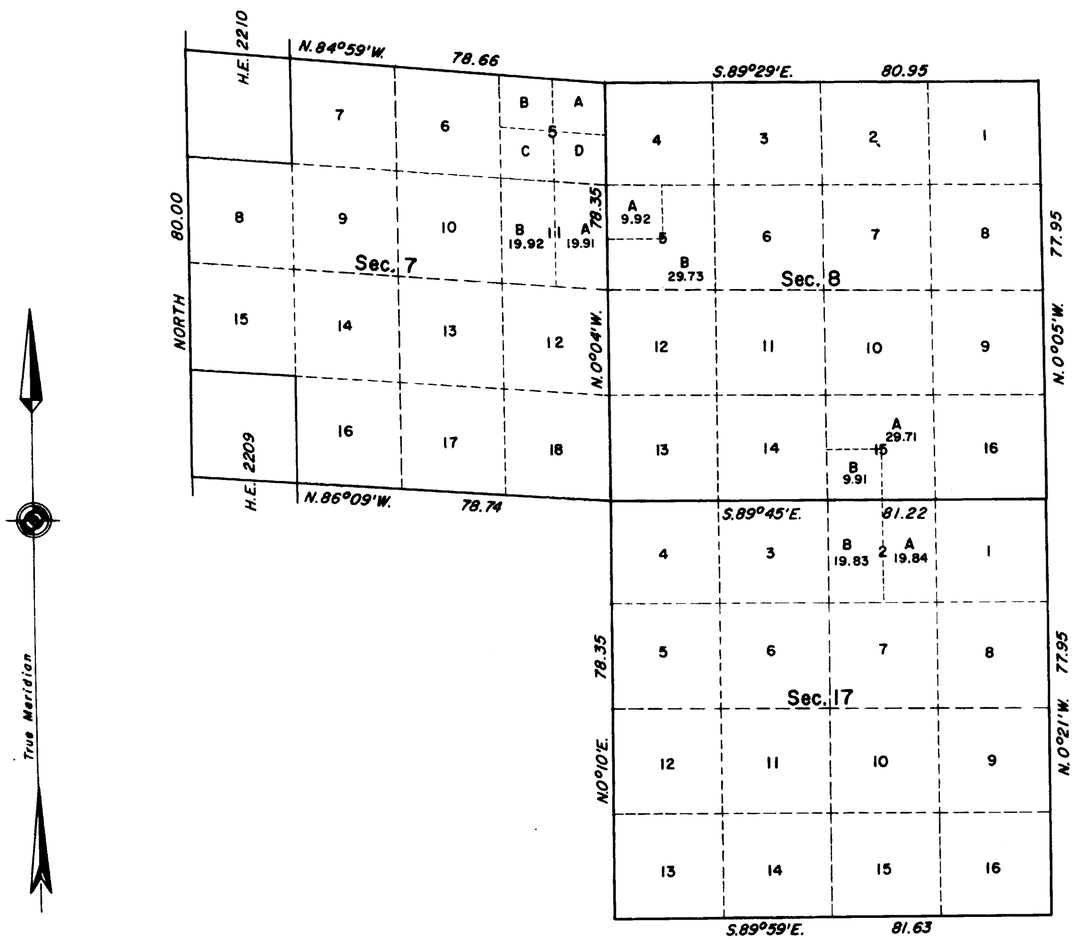

This supplemental plat of sections 7, 8, and 17, T. 56 N., R. 61 W., Sixth Principal Meridian, Wyoming, shows by protraction, a subdivision of original lot 11, section 7, into "A" and "B" areas; and original lots 5 and 15, section 8, into "A" and "B" areas; and original lot 2, section 17, into "A" and "B" areas; and is based on the plat approved November 24, 1914, and the plat accepted October 24, 1963, to which reference should be made for areas not shown hereon.

This plat was prepared for the purpose of providing a subdivisional description of the mineral estates reserved from the following patents:

Patent No. 981663, issued June 25, 1926; Patent No. 1050244, issued October 5, 1931; Patent No. 1106285, issued December 18, 1939; all under the Act of December 29, 1916 (30 Stat. 862).

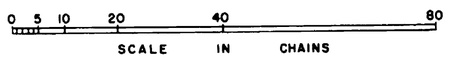

UNITED STATES DEPARTMENT OF THE INTERIOR
BUREAU OF LAND MANAGEMENT
Washington, D. C. March 17, 1964

This plat, showing amended lottings, is based upon the official records, and having been correctly prepared in accordance with the regulations, is hereby accepted.

For the Director

Chief, Division of Engineering

Filed with Land Office April 28, 1964.

RTB

1576-D

56-61

ORIGINAL

Ac. 6933

TOWNSHIP 56 NORTH, RANGE 61 WEST OF THE SIXTH PRINCIPAL MERIDIAN, WYOMING.

SUPPLEMENTAL PLAT

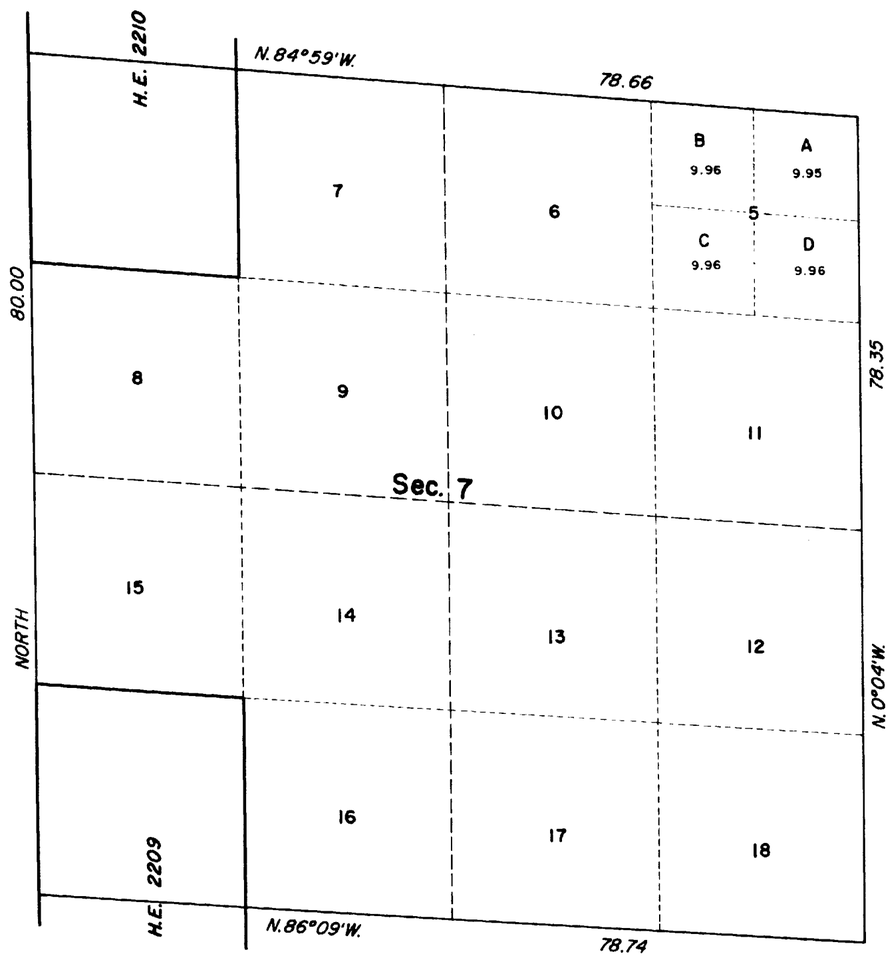

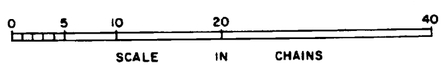

This supplemental plat of section 7, T. 56 N., R. 61 W., 6th Principal Meridian, Wyoming, shows by protraction, a subdivision of original lot 5 into "A", "B", "C", and "D" areas and is based on the plat approved November 24, 1941, to which reference should be made for lottings and areas not shown hereon.

This plat was prepared for the purpose of providing a subdivisional description of the mineral estate reserved from Patent No. 981663, issued June 25, 1926, under the Act of December 29, 1916 (30 Stat. 862).

UNITED STATES DEPARTMENT OF THE INTERIOR
BUREAU OF LAND MANAGEMENT
Washington, D. C. October 24, 1963

This plat, showing amended lottings, is based upon the official records, and having been correctly prepared in accordance with the regulations, is hereby accepted.

For the Director

E. E. Remington

Chief, Division of Engineering

Filed in Land Office Nov. 22, 1963 RIB

1576-C

56 - 61

Ac. 6897

ORIGINAL

TOWNSHIP 56 NORTH, RANGE 61 WEST OF THE SIXTH PRINCIPAL MERIDIAN, WYOMING.

SUPPLEMENTAL PLAT OF SECTION 21

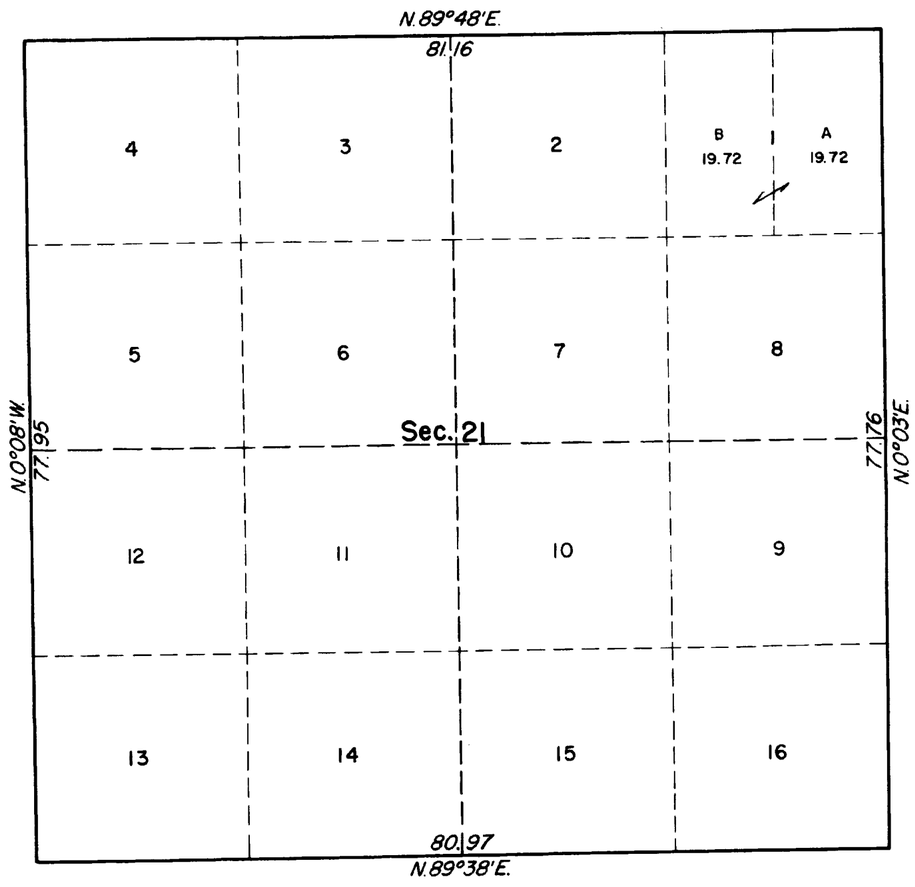

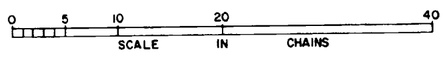

This supplemental plat of section 21, T. 56 N., R. 61 W., 6th Principal Meridian, Wyoming, shows by protraction a subdivision of original lot 1 into "A" and "B" areas and is based on plat approved November 24, 1914.

This supplemental plat was prepared in accordance with memorandum dated April 24, 1962, from Manager, Land Office, Cheyenne, Wyoming, to accommodate Mineral Entry W-0195912.

UNITED STATES DEPARTMENT OF THE INTERIOR
BUREAU OF LAND MANAGEMENT
Washington, D.C. August 13, 1962

This plat, showing amended lottings, is based upon the official records, and having been correctly prepared in accordance with the regulations, is hereby accepted.

For the Director

Clark F. Gumm

Acting Chief, Division of Engineering

I.S.

Trans. to L.O. Oct. 23, 1962

56-61

1576-B

3712

RESURVEY
TOWNSHIP EXTERIORS

SCALE 160 CHAINS TO ONE INCH

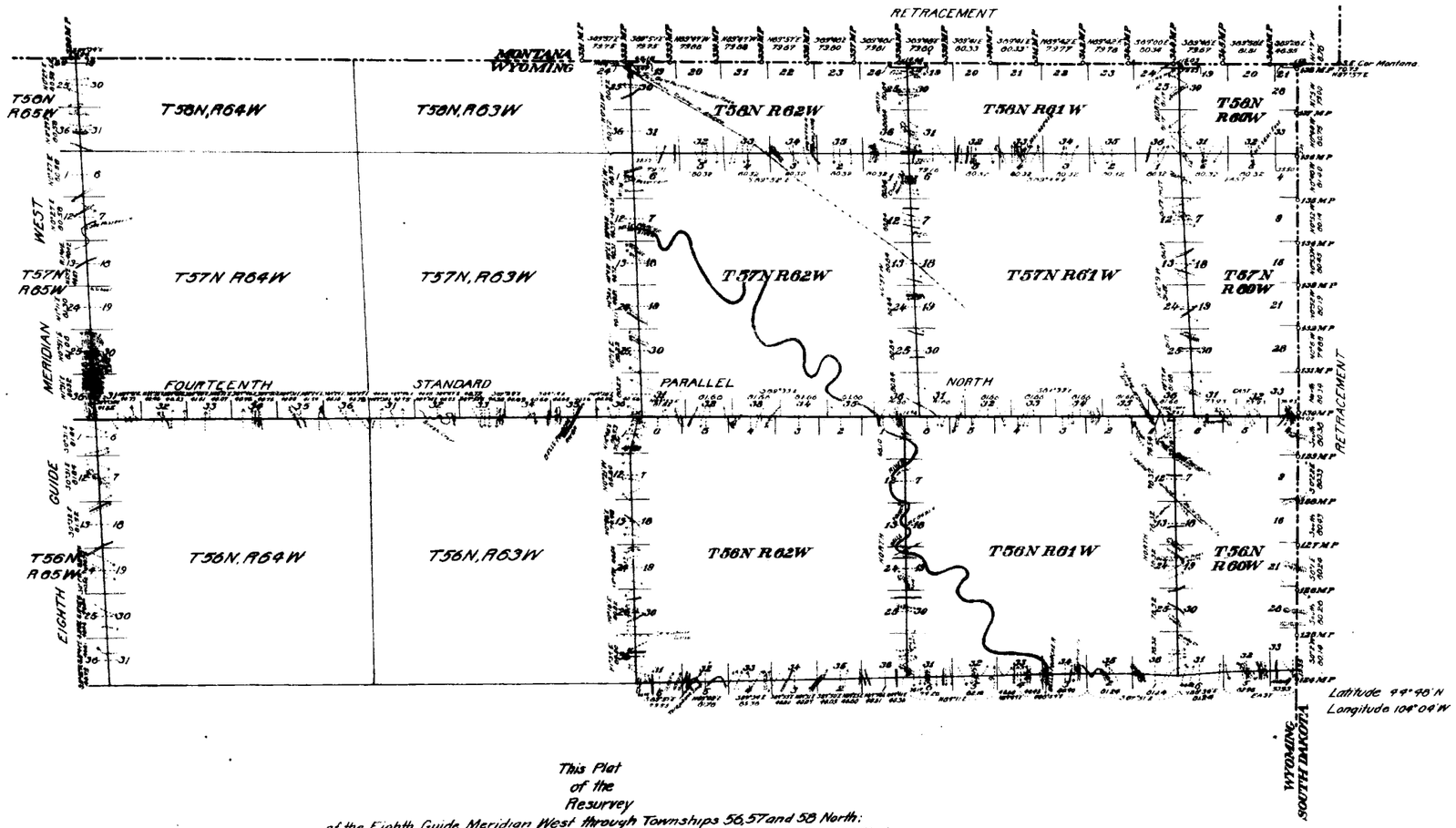

This Plat
of the
Resurvey
of the Eighth Guide Meridian West through Townships 56, 57 and 58 North;
the Fourteenth Standard Parallel North through Ranges 60, 61, 62, 63 and 64 West;
the South Boundaries of Townships 58 North, Ranges 60, 61 and 62 West, and
Townships 56 North, Ranges 60, 61 and 62 West;
the West Boundaries of Ranges 60, 61 and 62 West through Townships 56, 57 and 58 North,
and the
Retracement
of the
East Boundary of the State of Wyoming from the 124th Mile Post to the north-east corner of the State, and of the North Boundary thereof from the 332 Mile-Post to the north east corner of the State is strictly conformable to the field notes of the resurvey thereof
by
Pidgeon & Richards
U.S.S. & U.S.T.
under
Group No 15
dated Nov 8, 1912
which have been examined, approved and filed in this office.
U.S. Surveyor General's Office
Cheyenne, Wyoming. November 24, 1914

Charles L. Decker
U.S. Surv. Gen

Surveys Designated	Amount Miles	Chains	Links	When Surveyed	
Resurvey Standard Lines	41	02	94	June 25, 1913	Aug 10, 1913
Resurvey Township Lines	71	30	30	June 21, 1913	Aug 4, 1913
Connections	1	72	40	July 11, 1913	Aug 18, 1913
Retracement State Bdy.	29	59	90	Nov. 20, 1912	July 2, 1913

(21)

2186

31

EXTERIOR LINES.

Scale 3 miles to 1 inch. Magnetic Variation E.

M O N T A N A.

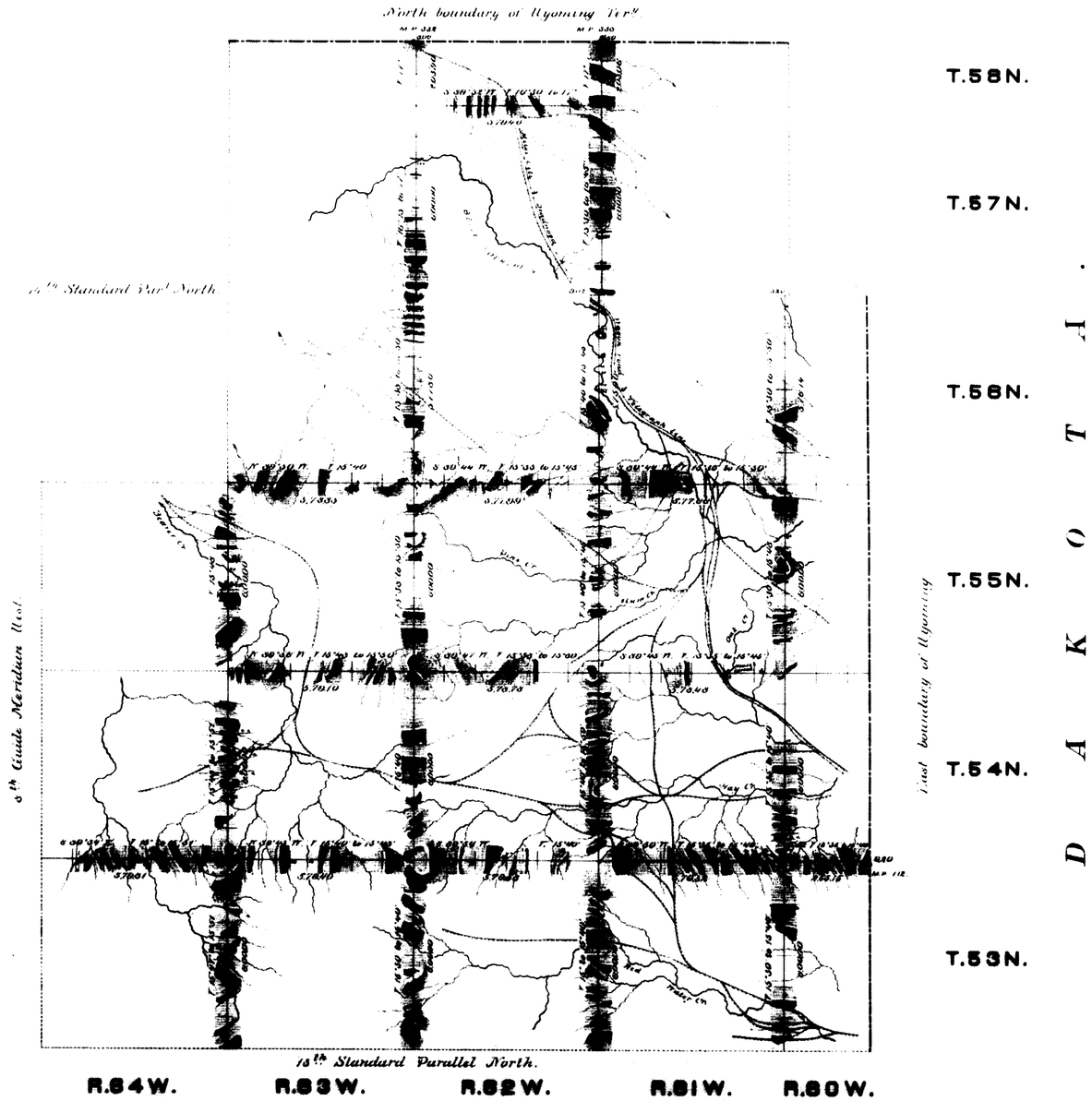

Surveys designated	By whom surveyed	Date of contract	Amt. of surveys.			When surveyed.
			mls	chs	lks	
Exterior lines	N. J. Burnham	Oct. 20, 1881.	174	40	36	Nov. 7-Dec. 3rd 1881 May 5-12, 1882
Connections	" " "	" " "		32	32	" " "

I hereby certify that the above diagram of the exterior lines of Tps. 53, 54, (55 & 56) N. Rgs. 60, 61, 62 & 63 W; Tps. 54 & 55 N. R. 64 W. & Tps. 57 & 58 N. Rg. 62 West of the 6th Principal Meridian, Wyoming Territory, is strictly conformable to the field notes of the survey thereof on file in this Office which have been examined and approved.

Surveyor General's Office.
Cheyenne, Wyo. July 18th 1883.

Edw. C. David
Surveyor General.

1585 A