2113

(4-675 a)

Resurvey Township No. 56 North, Range No. 63 West of the Sixth Principal Meridian, Wyoming

Survey Accepted July 20, 1917
G.L.O.

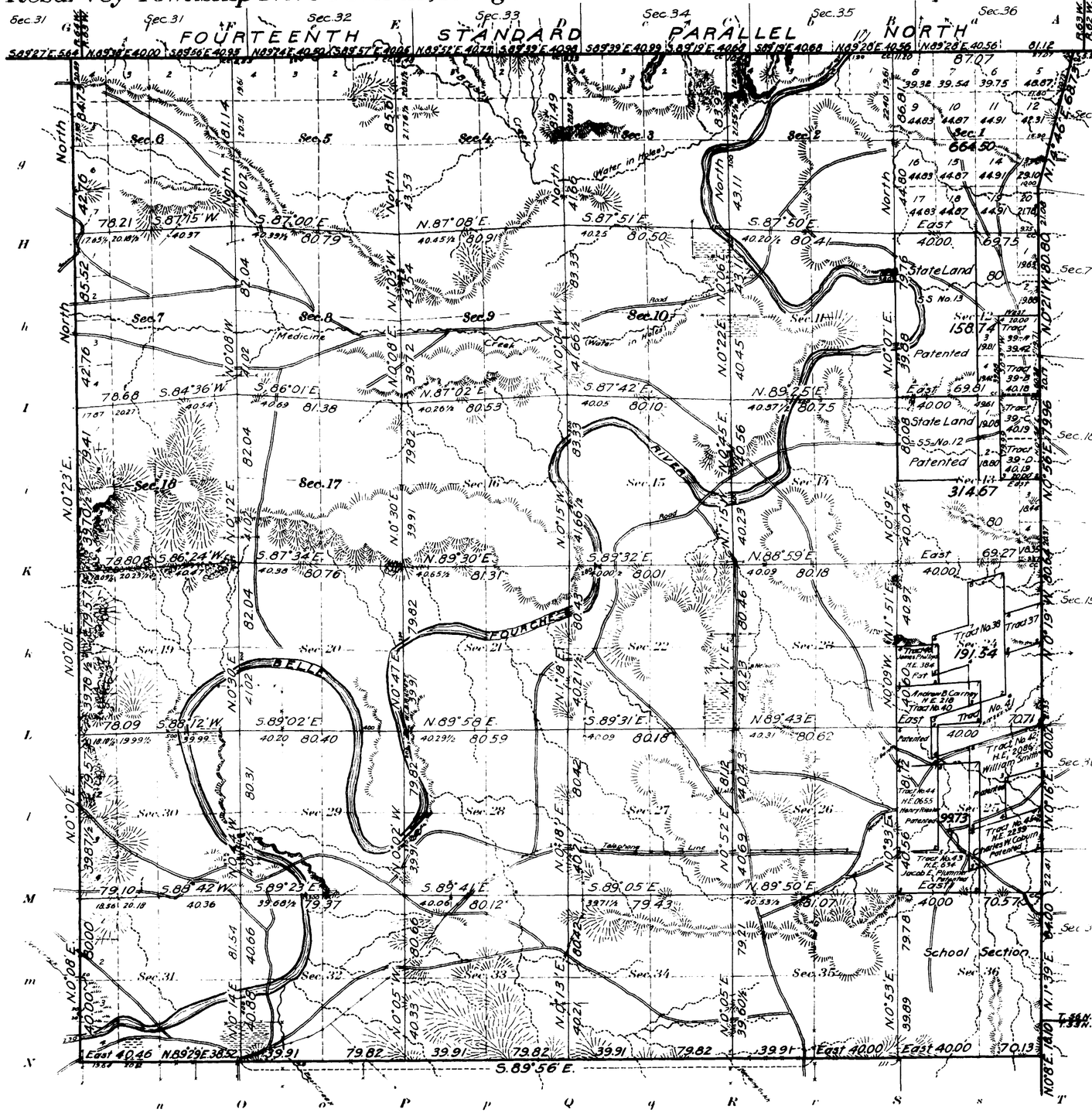

The resurvey represented by this plat was made for the purpose of restoring all lost or obliterated corners and relocating and marking out upon the ground the Exterior and Subdivision Lines, in accordance with the original survey approved July 28, 1883.

Titles and areas based upon the original approved plat remain undisturbed for position and description in every section excepting Sections 1, 12, 13, 24 and 25 in the resurvey of which the plan of dependent restoration survey has not been followed

See Supplemental Plat No. 1

INDEX TO SEGREGATED TRACTS IN T. 56 N., R. 63 W.

Pre-Survey Tract Number	Original Survey: Entry Kind	Entry Number	Entryman	Subdivisions	Sec.	Status in Land Office
37	H E	04794	Cynthia A. Plummer	NE¼SE¼	24	Intact
38	HE	05291	Annie Finnegan	SW¼NE¼, NE¼SW¼	24	
				W½SE¼	24	Intact
39	H E	08409	Richard Murdock	SE¼SE¼	12	
				E½NE¼, NE¼SE¼	13	Intact
40	HE	218	Andrew B. Carney	S½SW¼	24	
				NW¼NW¼	25	Patented
41	HE	04951	Annie Finnegan	SE¼SE¼	24	
				N½NE¼, NE¼NW¼	25	Intact
42	HE	2086	William Smith	S½NE¼, NW¼SE¼	25	Patented
43	HE	634	Jacob E. Plummer	SE¼NW¼, SW¼SW¼, E½SW¼	25	Patented
44	HE	0655	Henry Rienks	SW¼NW¼, NW¼SW¼	25	Patented
45	HE	2239	Charles W. Coburn	S½SE¼	25	Patented
46	HE	384	James Phillips	NW¼SW¼	24	Patented

Areas in Acres	
Public Land	
Indian Reservation	
Indian Allotments	
Mineral Claims	
Water Surface	
Total Area	

Scale 40 Chains to an inch

Mean Magnetic Declination
Longitude 104° 22' W.
Latitude 44° 48' N.

Surveys Designated	By Whom Surveyed	Group No.	Group Date	Amount of Surveys Mls.	chs.	lks.	When Surveyed: Begun	Completed
RESURVEY Subdivisions	William H. Richards	24	April 21, 1916					
	Pidgeon and Richards	24	Aug. 29, 1913 Aug. 31, 1914	59	78	11	August 19, 1914	September 19, 1916
Segregated Tracts	William H. Richards	"	April 21, 1916	15	68	37	November 20, 1914	September 21, 1916
Connections	Pidgeon and Richards	"	Aug. 29, 1913 Aug. 31, 1914	2	65	13	August 20, 1914	September 19, 1916
RESURVEY West Township Line	" "	"	August 29, 1913	6	08	80	July 15, 1914	July 13, 1914
RESURVEY East Township Line	Pidgeon and Richards	15	November 8, 1912	5	74	15	July 9, 1913	July 10, 1913
RESURVEY East Township Line	Voigt and Saxon	20	April 17, 1913		18	10	October 7, 1913	October 7, 1913
RESURVEY South Township Line	Utterback and Kelley	19	April 12, 1913	5	68	48	June 15, 1914	September 24, 1914
RESURVEY 14 Standard Parallel N.	Pidgeon and Richards	15	November 8, 1912	6	07	63	June 23, 1913	June 23, 1913

The above map of Resurvey Township No. 56 North, Range No. 63 West of the Sixth Principal Meridian, Wyoming is strictly conformable to the field notes of the resurvey thereof on file in this office, which have been examined and approved

U. S. Surveyor General's Office.
Cheyenne, Wyoming, December 15, 1916

Charles L. Deeter
Surveyor General.

56 - 63

Trans to Sundance
Dec 4, 1917

1553-A

Survey Accepted July 20, 1917
G.L.O.

Accession No. 21144

Supplemental Plat No. 1

Portion Resurvey Township No. 56 North, Range No. 63 West of the Sixth Principal Meridian, Wyoming

Sections 24 and 25

Conflicts

Area of conflict of Tract 46 with Tract 38-B	3.74 Acres
" " Tract 46, exclusive of its conflict with Tract 38-B	37.52 "
" " Tract 38-B, exclusive of its conflict with Tract 46	31.79 "
" " conflict of Tract 40 with Tract 38-D	5.73 "
" " Tract 40, exclusive of its conflict with Tract 38-D	117.14 "
" " Tract 38-D, exclusive of its conflict with Tract 40	29.90 "
" " Tract 38, exclusive of its conflicts with Tracts 40 and 46	132.68
" " conflict of Tract 40 with Tract 41-B	14.80 "
" " " " " " Tract 41-C	4.61 "
" " Tract 40, exclusive of its conflict with Tracts 41B, 41C	103.46 "
" " Tract 41-B, exclusive of its conflict with Tract 40	20.75 "
" " Tract 41-C, exclusive of its conflict with Tract 40	30.89 "
" " Tract 40, " " " " " Tracts 38 & 41	97.73 "
" " conflict of Tract 43 with Tract 42	15.66 "
" " Tract 43, exclusive of its conflict with Tract 42	151.06 "
" " Tract 42, exclusive of its conflict with Tract 43	90.93 "
" " conflict of Tract 43 with Tract 45	9.63 "
" " Tract 43, exclusive of its conflict with Tract 45	157.09 "
" " Tract 43, exclusive of its conflicts with Tracts 42 and 45	141.43 "
" " Tract 45, exclusive of its conflict with Tract 43	61.57 "

This Supplemental Plat of Portion Resurvey Township No. 56 North, Range No. 63 West of the Sixth Principal Meridian, Wyoming, is strictly conformable to the field notes of the resurvey thereof on file in this office, which have been examined and approved

U.S. Surveyor General's Office,
Cheyenne, Wyoming,
December 15, 1916

Charles L. Decker
Surveyor General

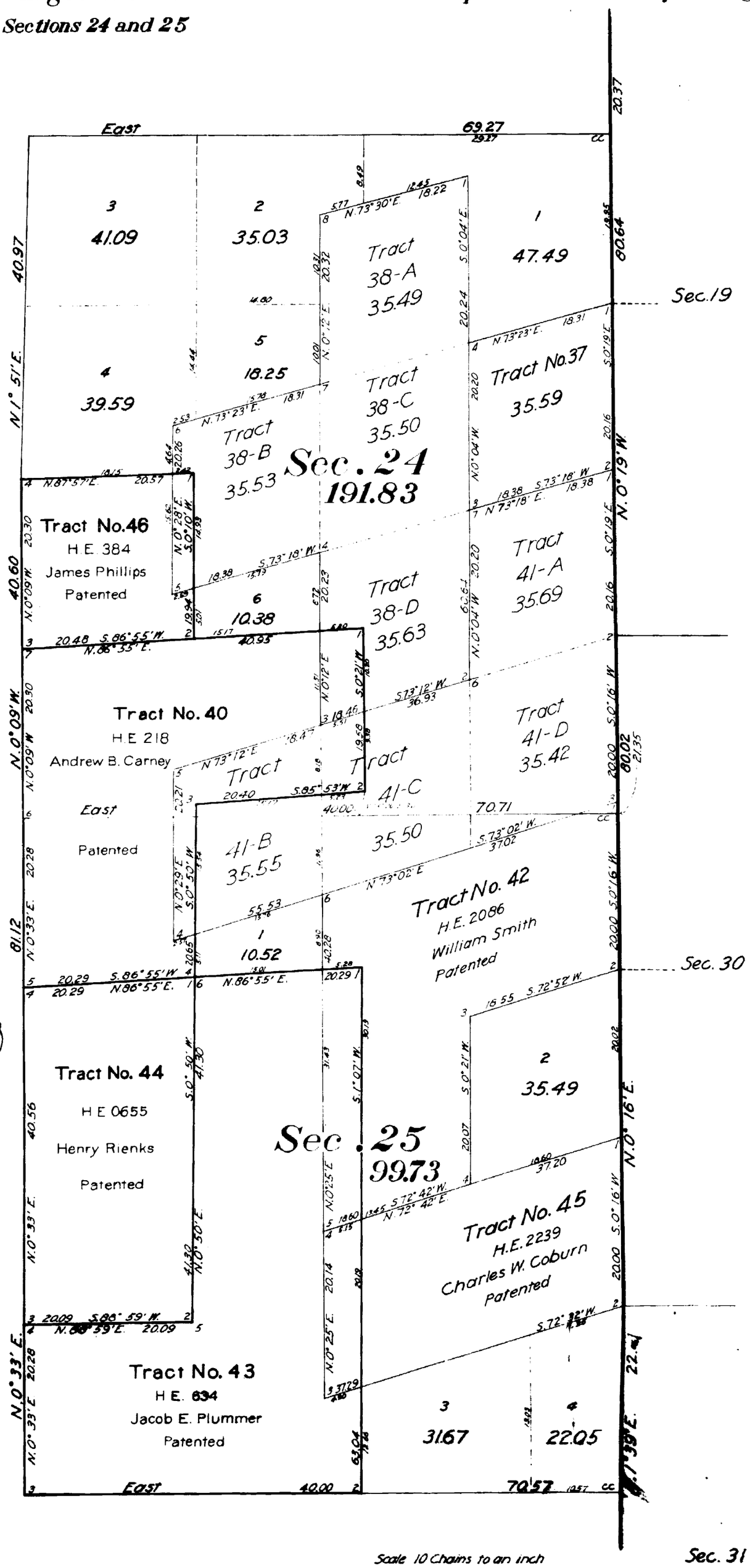

Scale 10 Chains to an inch

3353-B.

56 - 63

2112

TOWNSHIP No. 56 NORTH. RANGE No. 63 WEST of the 6th Principal MERIDIAN.

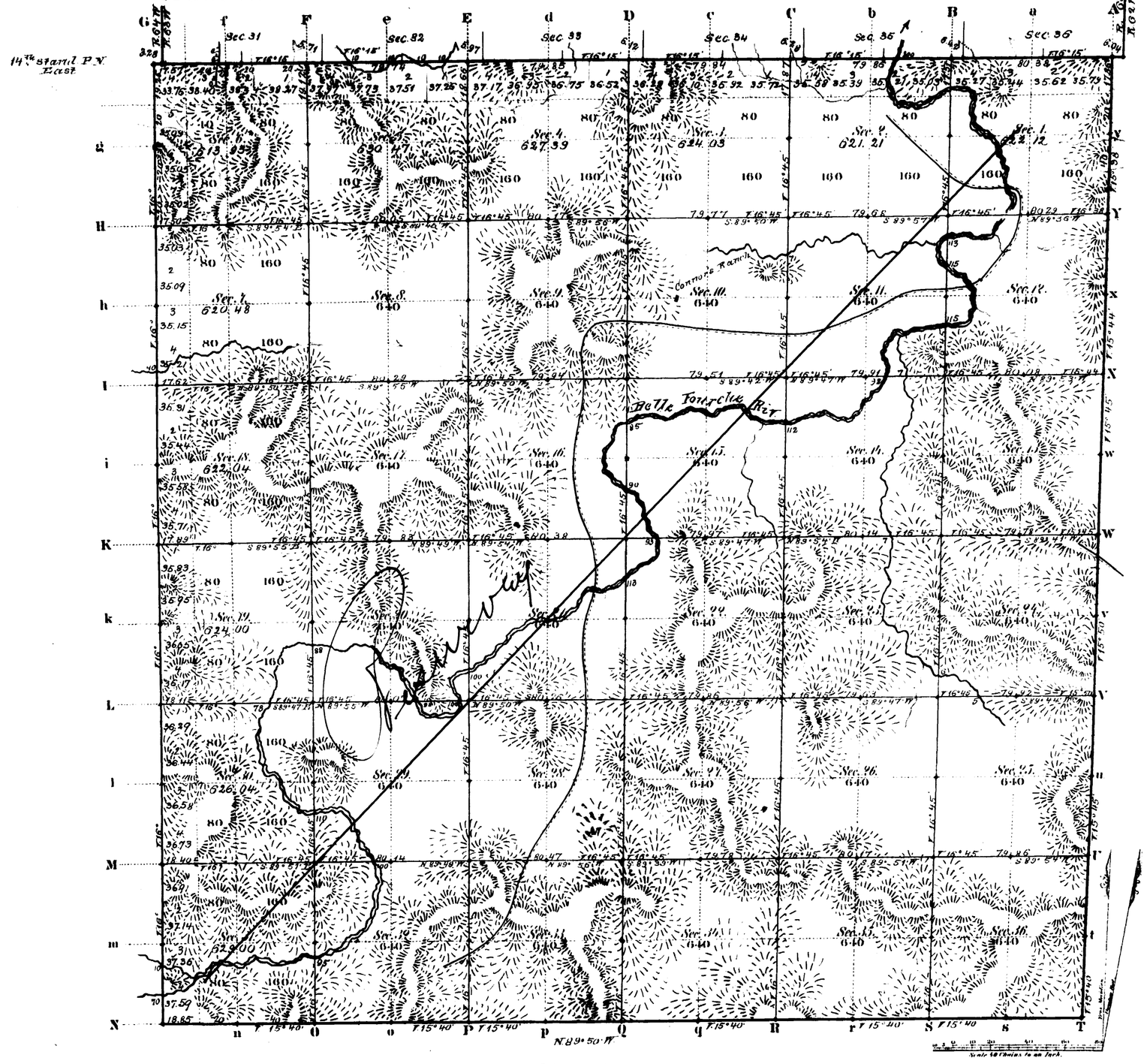

Total number of Acres. 22860.71

Surveys Designated	By Whom Surveyed	Date of Contract	Amount of Surveys Mts.	Ch.	Lks.	When Surveyed	Magnetic Declination
W. Township line	Ed. F. Stahle	April 22, 1882	5	79	25	May 18, 1882	16° East
Subdivisions	" " "	" " "	59	60	87	June 21-24, 1882	16° 45' " "
Connections	" " "	" " "		30	50	" " "	
S. & E. Tn. lines	N. J. Burnham	Octob. 20, 1881	11	76	71	Decbr. 3, 1881; May 5, 1882	
14th Stand P.N.	" " "	" " "	5	77	24	May 5, 1882	

The above Map of Township No. 56 North Range No. 63 West of the Sixth Principal Meridian Wyoming Territory is strictly conformable to the field notes of the survey thereof on file in this Office, which have been examined and approved.

Surveyor General's Office,
Cheyenne Wyoming
July 28th 1883

Edw. C. David
Sur. Genl.

A. Gast & Co. St. Louis Mo.

1553

56 - 63

(21)

Indexed

2186

31

EXTERIOR LINES.

Scale 3 miles to 1 inch Magnetic Variation E.

M O N T A N A .

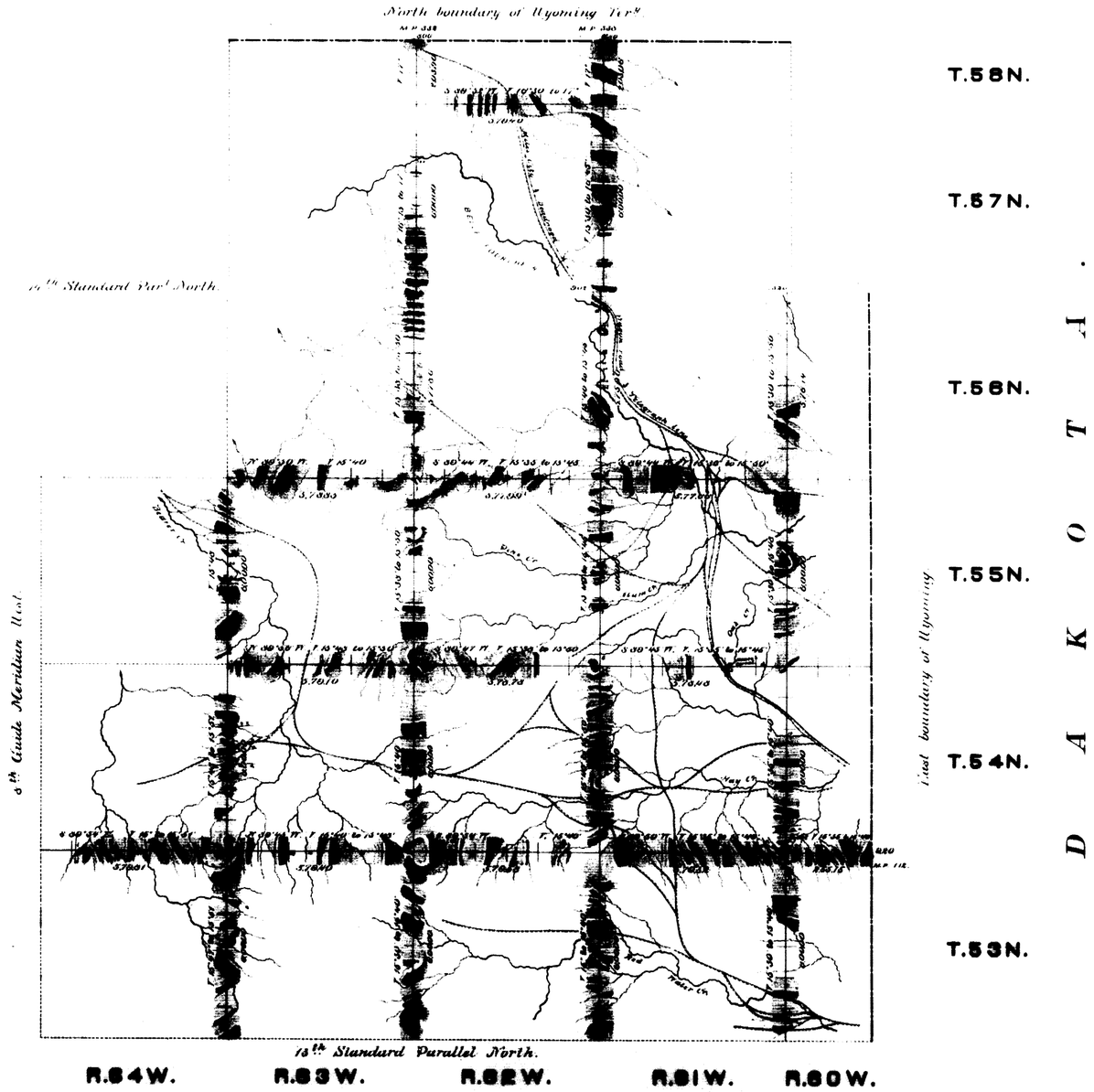

D A K O T A .

Surveys designated	By whom surveyed	Date of contract	Amt. of surveys.			When surveyed.
			mls.	chs.	lks.	
Exterior lines	N. J. Burnham	Oct. 20, 1881.	174	40	36	Mar. 7-Dec. 3rd 1881 May 5-12, 1882
Connections	" " "	" " "		32	32	" " "

I hereby certify that the above diagram of the exterior lines of Tps. 53, 54, (55 & 56) N. Rgs. 60, 61, 62 & 63 W; Tp. 53 & 54 N. R. 64 W. & Tps. 57 & 58 N. Rg. 62 West of the 6th Principal Meridian, Wyoming Territory, is strictly conformable to the field notes of the survey thereof on file in this Office which have been examined and approved.

Surveyor General's Office,
Cheyenne, Wyo. July 18th 1883.

Edw. C. David
Surveyor General.

1585 A

(21)

2188

50

EXTERIOR LINES.

Scale 3 miles to 1 inch. Magnetic Variation East.

M O N T A N A .

North Boundary of Wyoming



T.58N.

T.57N.

R.62W. R.61W. R.60W. T.56N.

T.55N.

T.54N.

D A K O T A .

R.65W. R.64W. R.63W.

Surveys designated	By whom surveyed	Date of contract.	Amt. of surveys			When surveyed.
			mile	chs	lks	
Exterior lines	Ed. F. Stahle	April. 26, 1882	102	02	61	May 10- 27, 1882.
Connections	- - -	- - - - -		27	36	" " "

I hereby certify that the above diagram of the Exterior lines of T. 57 & 58 N. R. 60, 61, 63, 64, 65 W. T. 56 N. R. 60, 61, 62 W. T. 54 & 55 N. R. 60 & 62 West of the 6th Principal Meridian, Wyoming Territory, is strictly conformable to the field notes of the survey thereof on file in this Office which have been examined and approved.

Surveyor Generals Office,
Cheyenne, Wyo. July 28th 1883

Edw. C. Davis
Surveyor General.

1586 R