26

accession no. 3620

(4-675 a)

# Resurvey Township No. 57 North Range No. 60 West of the Sixth Principal Meridian Wyoming

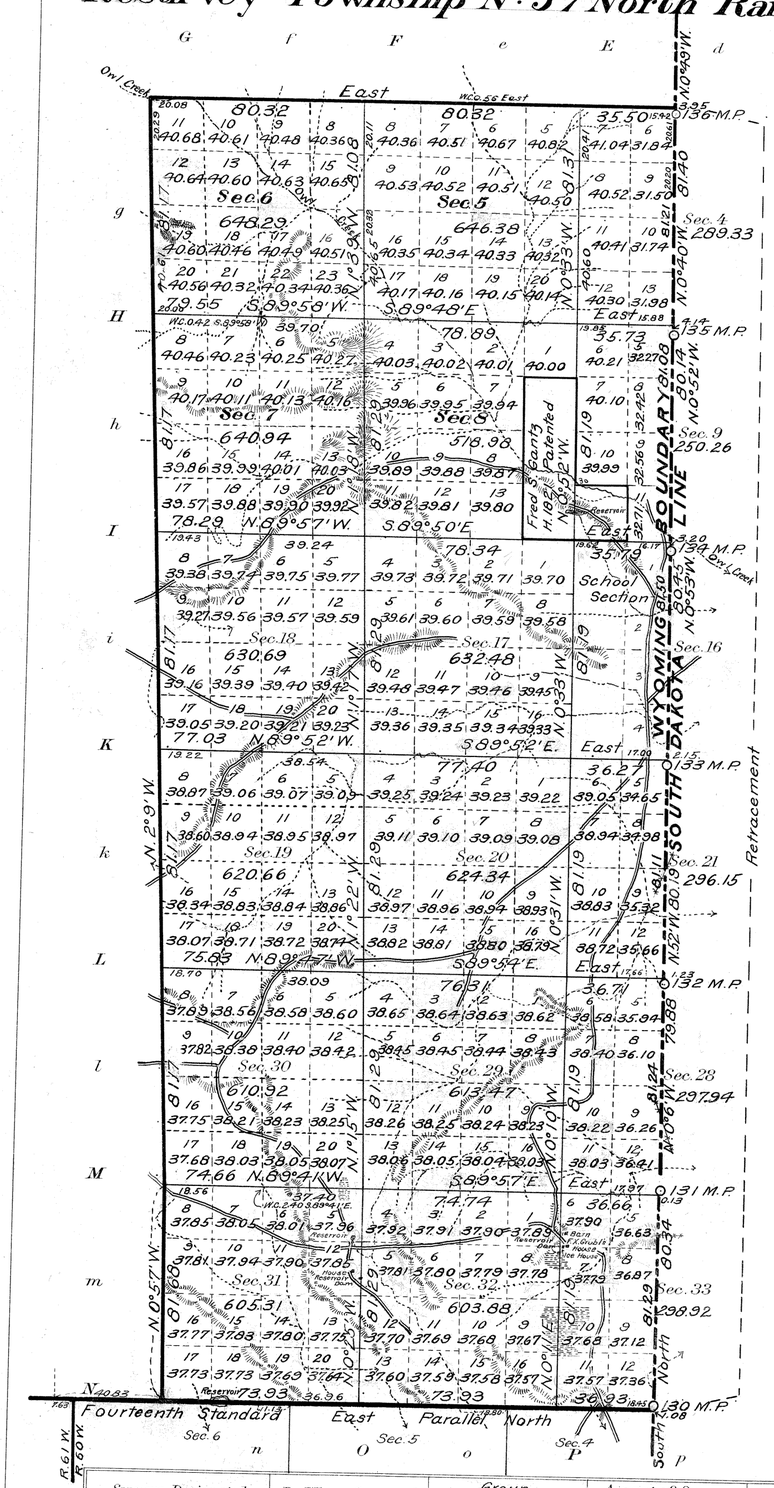


| TABLE OF PATENTED ENTRIES | | | | |
|---|---|---|---|---|
| Original Survey | | | | |
| Section | Subdivision | Entry Kind | Entry Number | Entryman |
| 8 | SE4 NE4, E2 SE4 | | | |
| 9 | SW4 SW4 | H. | 1821 | Fred S. Gantz |
| 16 | Lots 1,2,3,4, W2 W2 | S. S. | | Wyoming |

| Areas in Acres | |
|---|---|
| Public Land | 8828.94 |
| Indian Reservation | |
| Indian Allotments | |
| Mineral Claims | |
| Water Surface | |
| | |
| Total Area | |

Scale 40 Chains to an inch

Mean Magnetic Declination
Latitude 44° 53' N.
Longitude 104° 4' W.

| Surveys Designated | By Whom Surveyed | Group No. | Group Date | Amount of Surveys Mls. | chs. | lks. | When Surveyed Begun | Completed |
|---|---|---|---|---|---|---|---|---|
| Resurvey Subdivisions | Pidgeon and Richards | 15 | November 8, 1912 | 24 | 6 | 99 | August 13, 1913 | August 20, 1913 |
| Connections | " " " | " | " " " | | 10 | 85 | August 19, 1913 | August 20, 1913 |
| Resurvey North Township Line | " " " | " | " " " | 2 | 36 | 14 | August 4, 1913 | August 4, 1913 |
| Resurvey West Township Line | " " " | " | " " " | 6 | 07 | 53 | August 6, 1913 | August 6, 1913 |
| Resurvey 14th Standard Parallel N. | " " " | " | " " " | 2 | 24 | 79 | November 19, 1912 | August 18, 1913 |
| Retracement S. Dakota, Wyoming Bdy. Line | " " " | " | " " " | 6 | 07 | 43 | July 1, 1913 | July 1, 1913 |
| Resurvey S. Dakota, Wyoming Bdy. Line | Frank S. Peck | G.L.O. | June 11, 1904 | 6 | 00 | 28 | Oct. 26, 1904 | Oct. 26, 1904 |

The above map of Resurvey Township No. 57 North Range No. 60 West of the Sixth Principal Meridian Wyoming is strictly conformable to the field notes of the resurvey thereof on file in this office, which have been examined and approved.

U. S. Surveyor General's Office.
Cheyenne, Wyoming, November 24, 1914

Charles L. Decker
Surveyor General.

2129-A

57-60

(26)

89

3619

# TOWNSHIP No. 57 NORTH, RANGE No. 60 WEST of the 6th Principal MERIDIAN.

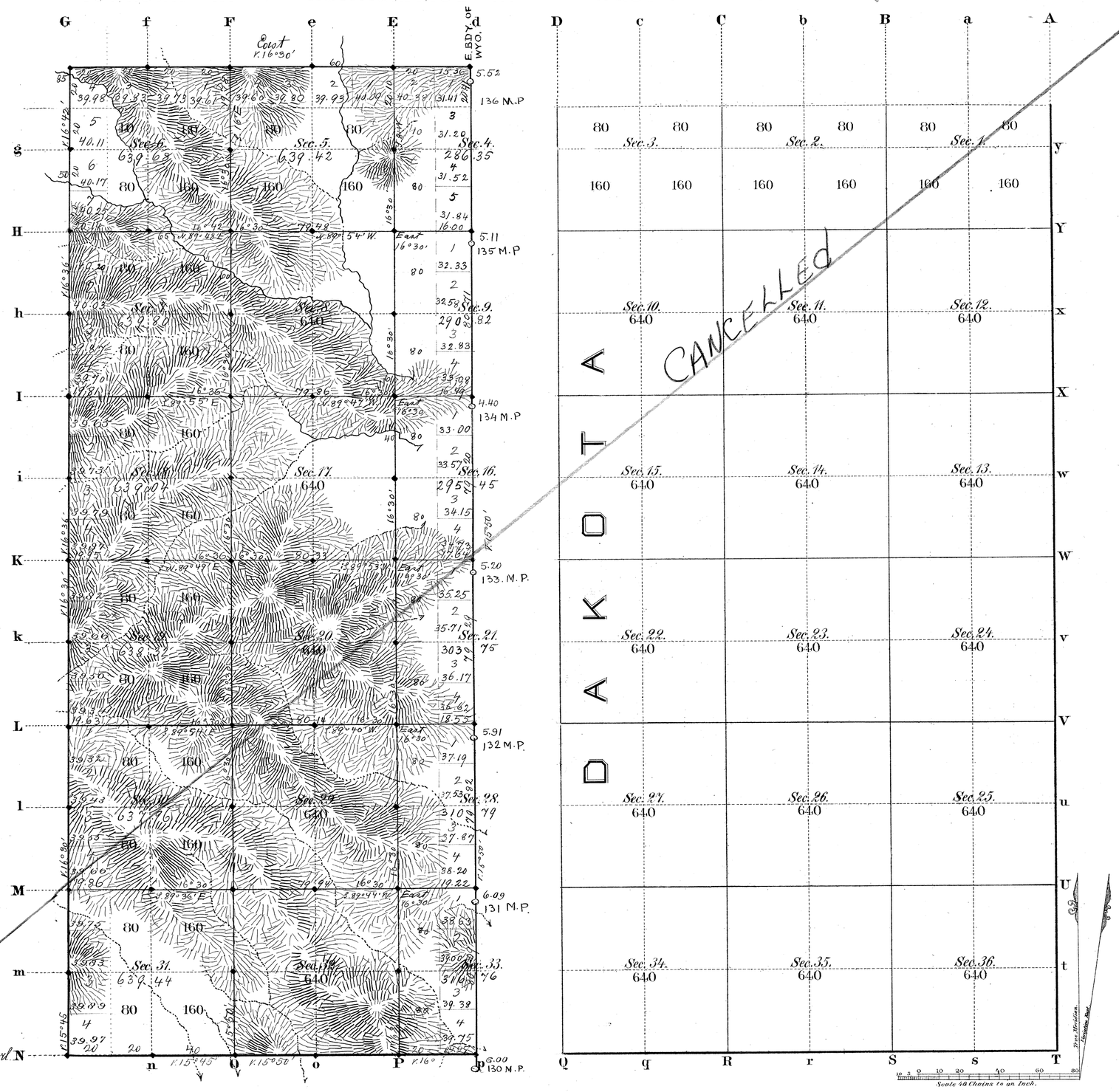


Total number of Acres. 9477.58

| Surveys Designated | By Whom Surveyed | Date of Contract | Amount of Surveys Mls | Chs | Lks | When Surveyed | Magnetic Declination |
|---|---|---|---|---|---|---|---|
| W. & N. Township lines | Ed. L. Stahle | April 22, 1882 | 8 | 35 | 36 | May 15, Decl. 2, 1882 | 16° 30' East |
| Subdivisions | " " | " " | 24 | 26 | 92 | Decbr. 7-9, 1882 | 16° 30' " |
| Connections | " " | " " | | 26 | 71 | " " | |
| 14" Stand. Prl. N. | N. J. Burnham | Octob. 20, 1881 | 2 | 39 | 97 | Novbr. 29, 1882 | |
| E. Bdy. of Wyom. | Collin J. Reeves | April 6, 1877 | 5 | 79 | 52 | July 30, 1877 | |

The above Map of Township No. 57 North of Range No. 60 West of the Sixth Principal Meridian Wyoming Territory is strictly conformable to the field notes of the survey thereof on file in this Office, which have been examined and approved.

Surveyor General's Office,
Cheyenne Wyoming
March 25th 1884

Edw. C. David
Sur. Genl.

A. GAST & CO. ST. LOUIS & N.Y.

2129

canc

57-60

3677

# 14 STANDARD PARALLEL NORTH

Along the Bound of Tp. 57 North R. 60 W. of the 6th P.M. Wyo. Ter.

Scale 40 chs to 1 inch  Mag. Var. East

Course East.




| Survey Designated | By Whom Surveyed | Date of contract | Amount of Survey Mi. | Chs. | Lks. | When Surveyed |
|---|---|---|---|---|---|---|
| 14th Stand. Pt. N. | N. J. Burnham | Oct. 20, 1881 | 2 | 39 | 97 | Nov. 29, 1882 |
| Connections | | | | 6 | 9 | " " " |

The above diagram of the 14th Stand. Par. N. along the S. bdy. of Tp. 57 N., R. 60 W. of the 6th P.M. Wyo. Ter., is strictly conformable to the field notes of the survey on file in this Office, which have been examined and approved.

Surveyor General's Office
Cheyenne Wyo. March 31, 1884 } Edw. C. David
" Sur. Gen.

2154

3712

# RESURVEY
# TOWNSHIP EXTERIORS

SCALE 160 CHAINS TO ONE INCH

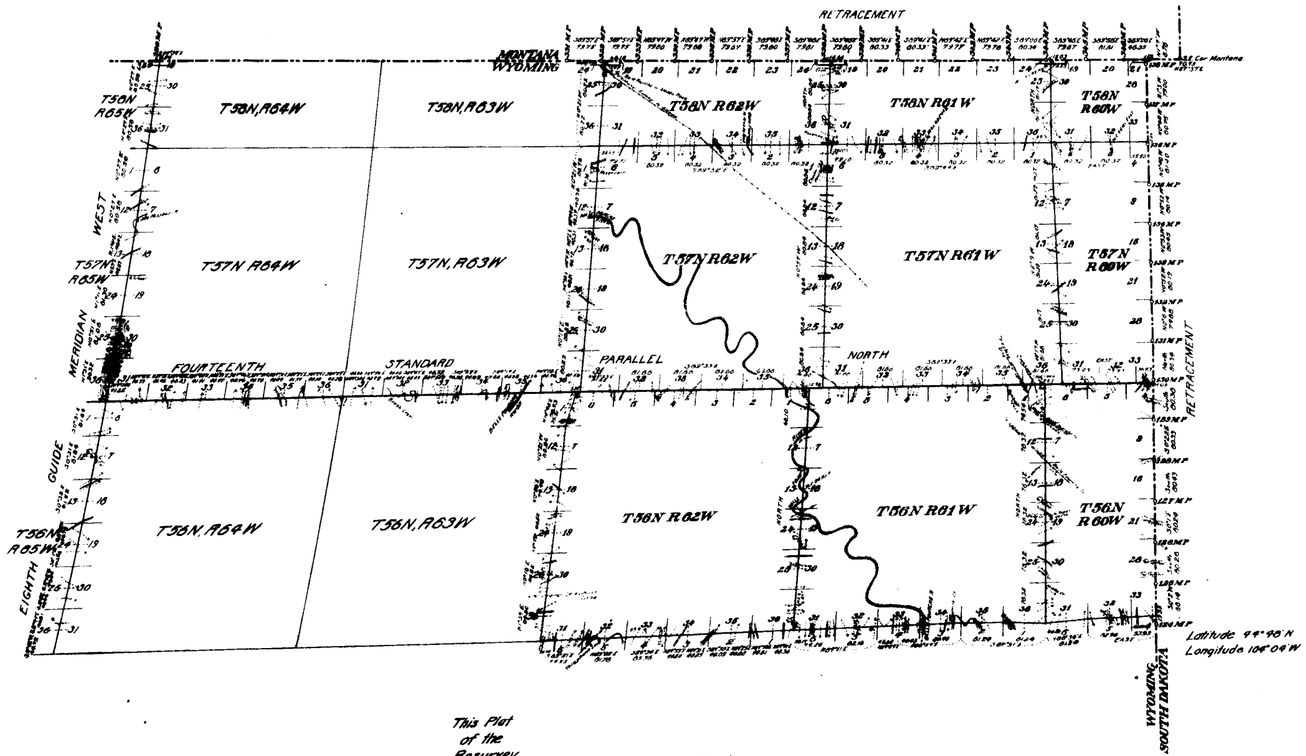


This Plat
of the
Resurvey
of the Eighth Guide Meridian West through Townships 56, 57 and 58 North;
the Fourteenth Standard Parallel North through Ranges 60, 61, 62, 63 and 64 West;
the South Boundaries of Townships 58 North, Ranges 60, 61 and 62 West, and
Townships 56 North, Ranges 60, 61 and 62 West;
the West Boundaries of Ranges 60, 61 and 62 West through Townships 56, 57 and 58 North,
and the
Retracement
of the
East Boundary of the State of Wyoming from the 124th Mile Post to the north-east corner of the State, and of the North Boundary thereof from the 332 Mile-Post to the north east corner of the State is strictly conformable to the field notes of the resurvey thereof
by
Pidgeon & Richards
U.S.S. & U.S.T.
under
Group No. 15
dated Nov 8, 1912
which have been examined, approved and filed in this office.
U.S. Surveyor General's Office
Cheyenne, Wyoming. November 24, 1914.

Charles L. Decker
U.S. Surv. Gen.

| Surveys Designated | Miles | Chains | Links | When Surveyed | |
|---|---|---|---|---|---|
| Resurvey Standard Lines | 91 | 02 | 54 | June 25, 1913 | Aug. 18, 1913 |
| Resurvey Township Lines | 71 | 30 | 30 | June 21, 1913 | Aug. 4, 1913 |
| Connections | 1 | 72 | 40 | July 11, 1913 | Aug. 18, 1913 |
| Retracement State Bdy. | 29 | 59 | 90 | Nov. 20, 1912 | July 2, 1913 |

2161

(21)
Indexed

ACCESSION NO. 2187



# 14TH STANDARD PARALLEL NORTH.

From the 8th Guide Meridian West to the East Boundary of Wyoming Territory, along South Boundary of Tp's. 57 N., Ranges 64, 63, 62, 61 & 60 W., of the 6th P.M. Wyo. Terr.
Scale 40 Chains to 1 inch. Mag. Var. East.

(East)

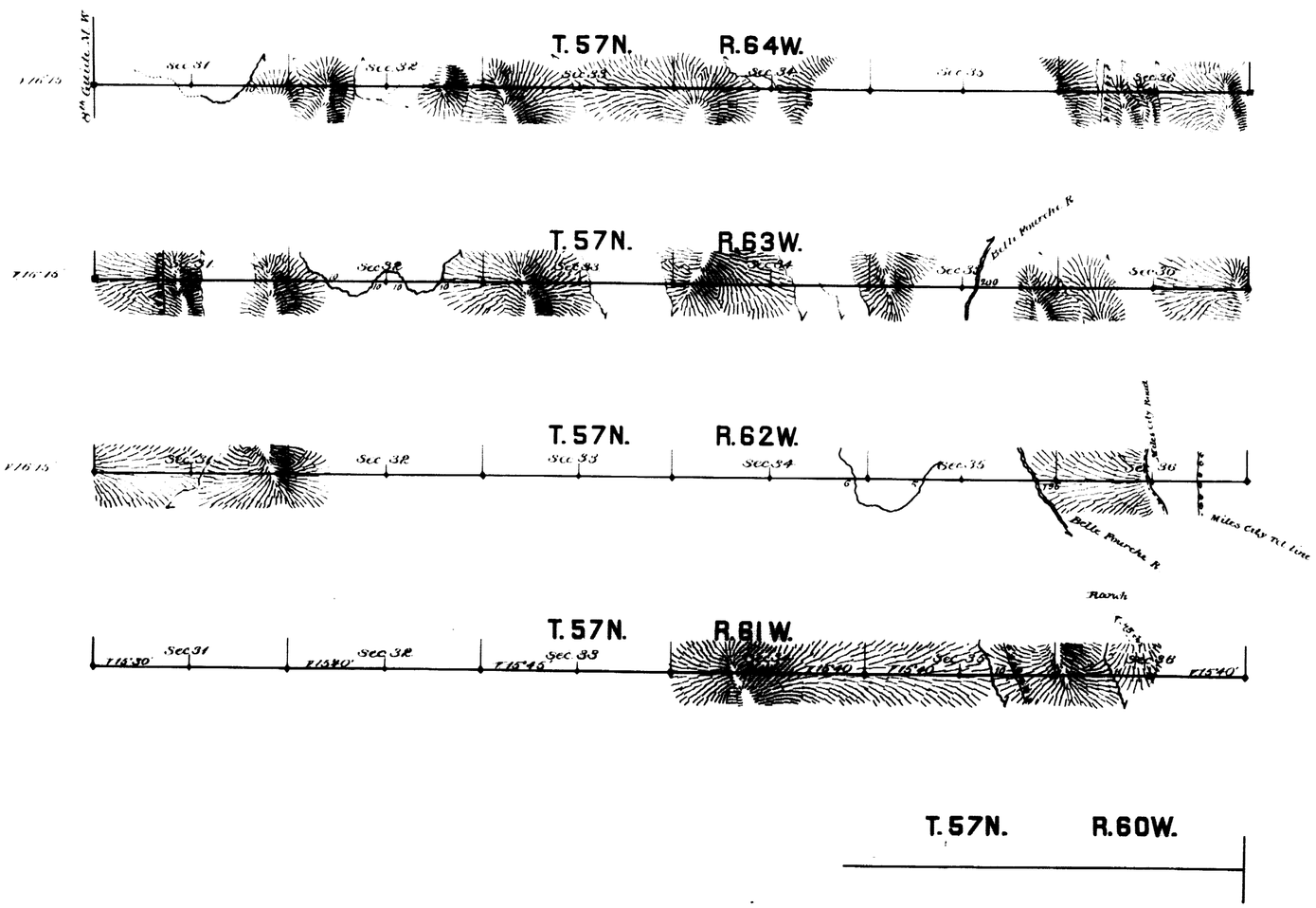


| Surveys Designated. | By Whom Surveyed | Date of Contract | Amount of Surveys | | | When Surveyed |
|---|---|---|---|---|---|---|
| | | | Mls. | Chs. | Lks. | |
| 14th Stand. Pt. N. | N. J. Burnham | Oct. 20. 1881 | 24 | 0 | 0 | May 4th 1882 |
| | | | | | | |

I hereby certify that the above diagram of the 14th Standard Parallel North, from the 8th Guide Meridian West to the East Boundary of Wyoming, along South boundaries of Townships 57 N., Ranges 64, 63, 62, 61 & 60 West of the 6th P.M. Wyoming Territory is strictly conformable to the field notes of the survey thereof on file in this Office, which have been examined and approved.

Surveyor General's Office.
Cheyenne Wyoming. July 18th 1883 } Edw. C. David Surr. Genl.

1586

3623

# EXTERIOR LINES.

*Magnetic Variation East.* *Scale 3 miles to Inch*

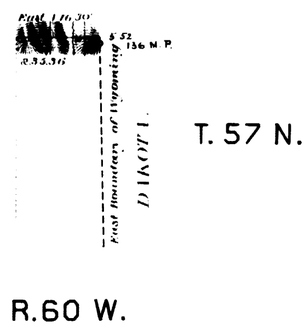


| Surveys Designated | By Whom Surveyed | Date of Contract | Amount of Surveys Mls Chs Lks | When Surveyed. |
|---|---|---|---|---|
| Exterior lines | Ed. F. Stahle | April 22 1882 | 2 35 36 | Dec. 2 1882 |
| Correction lines | " | " " " | 5 52 | " " " |

*I hereby certify that the above diagram of the Exterior lines of Tp 57 North Range 60 West of the 6th Principal Meridian Wyoming Territory is strictly conformable to the field notes of the survey thereof on file in this office which have been examined and approved*

*Surveyor General's Office*
*Cheyenne Wyoming*
*March 25th 1884*

*Edw. F. Davis Sur! Gen!*

2131

(21)

2188

50

# EXTERIOR LINES.

*Scale 3 miles to 1 inch. Magnetic Variation East.*

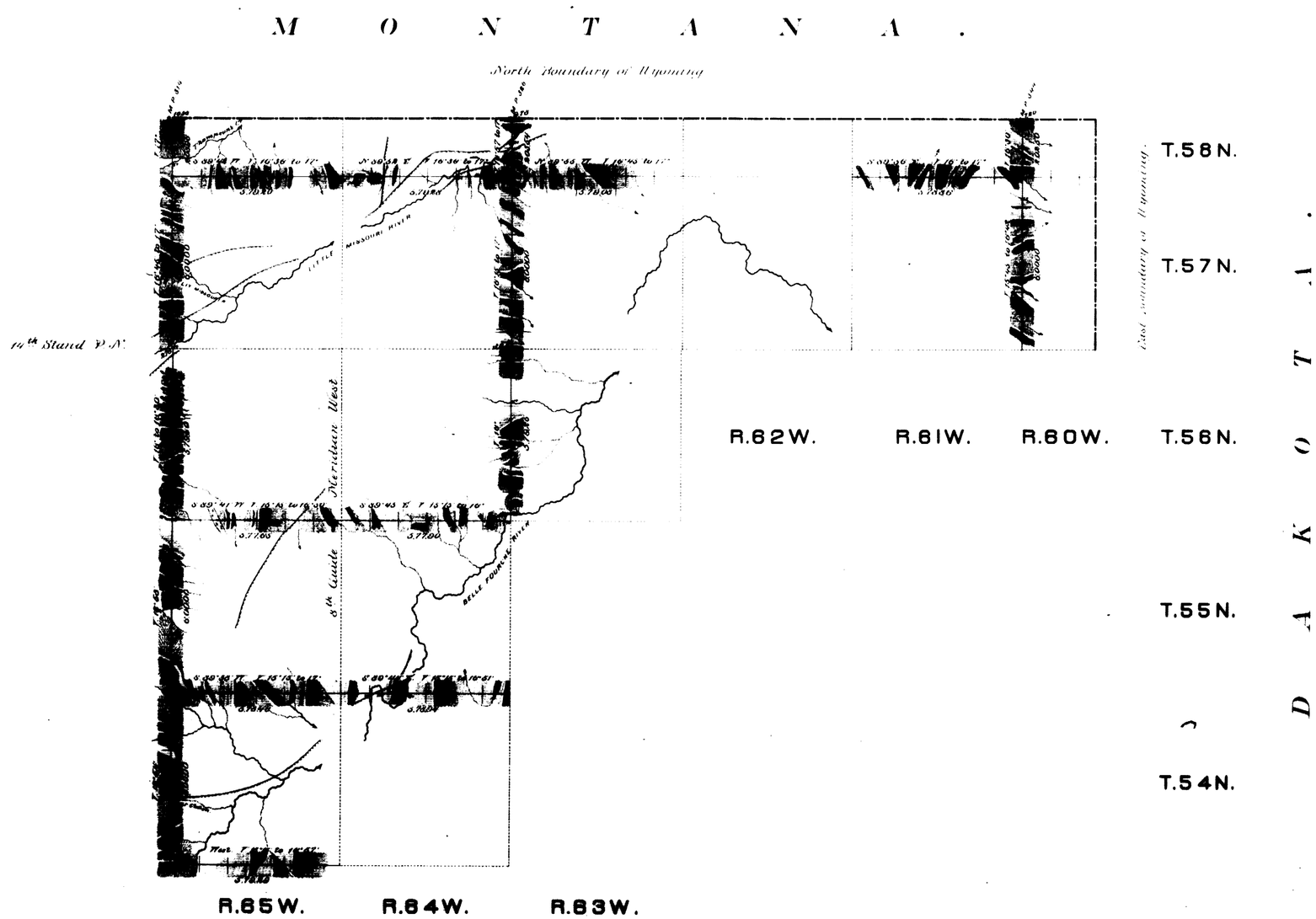


| Surveys designated | By whom surveyed | Date of contract. | Amt. of surveys | | | When surveyed. |
|---|---|---|---|---|---|---|
| | | | mls. | chs. | lks. | |
| Exterior lines | Ed. F. Stahle | April 22, 1882 | 102 | 02 | 51 | May 10- 27, 1882. |
| Connections | . . . | . . . | | 27 | 36 | " " " |

I hereby certify that the above diagram of the Exterior lines of T. 57&58 N. R. 60, 61, 63 64 & 65 W. T. 56 N. R. 63, 64, 65 W. T. 54&55 N. R. 64&65 West of the 6th Principal Meridian, Wyoming Territory, is strictly conformable to the field notes of the survey thereof on file in this Office which have been examined and approved.

Surveyor General's Office,
Cheyenne, Wyo. July 26th, 1883

Edw. C. David
Surveyor General.

1586 A